

OUTLINE ZONING PLAN RELATING TO THE DEVELOPMENT

關於發展項目的分區計劃大綱圖

Adopted from Part of the Kowloon Planning Area No.2 - Draft Yau Ma Tei Outline Zoning Plan, Plan No. S/K2/22, gazetted on 16th May 2014, with adjustment where necessary as shown in red.

摘錄自2014年5月16日刊憲之九龍規劃區第2區 - 油麻地分區計劃大綱草圖，圖則編號為S/K2/22，有需要處經修正處理，以紅色顯示。

NOTATION 圖例

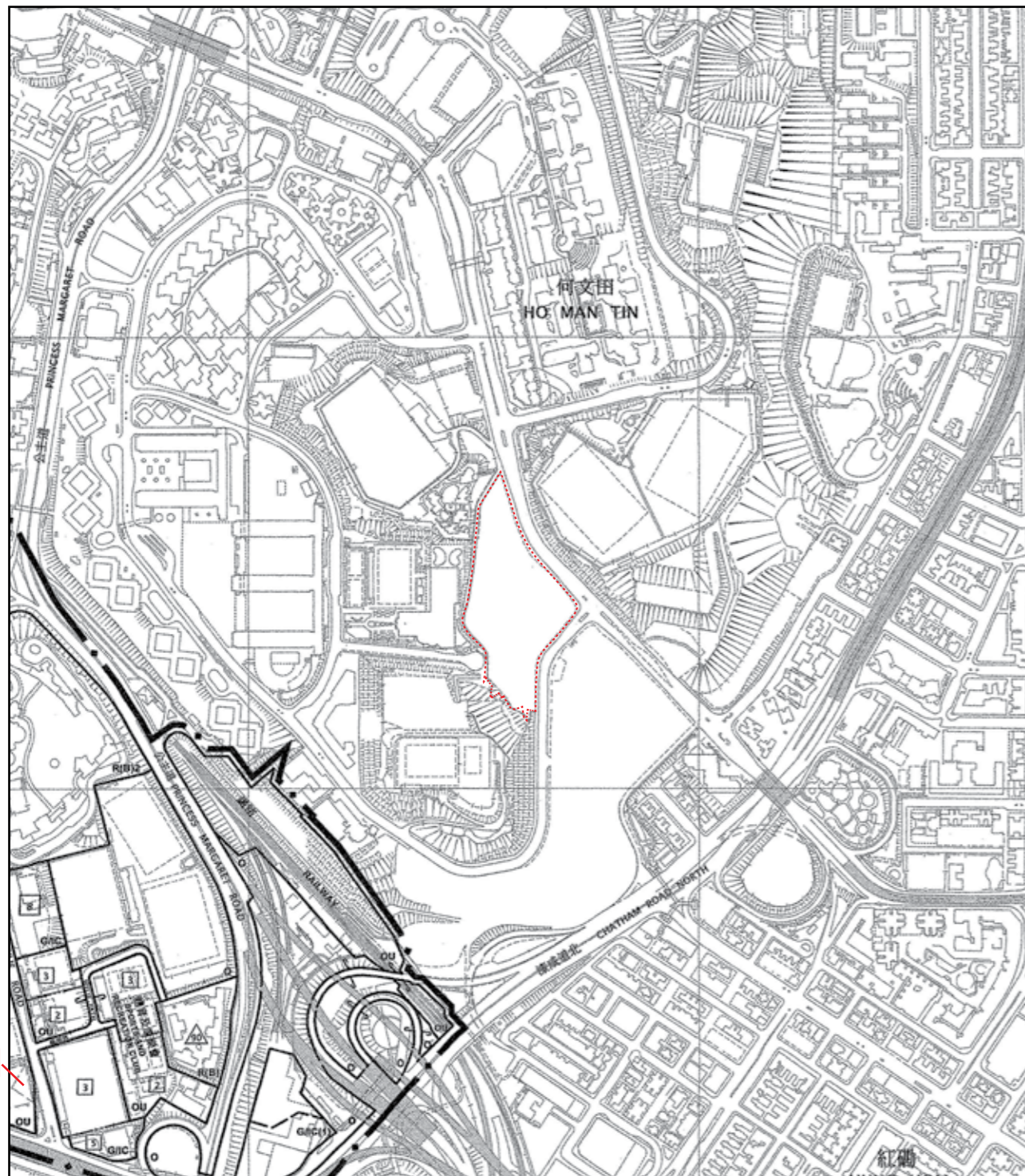
ZONES		地帶
RESIDENTIAL (GROUP B)		住宅(乙類)
GOVERNMENT, INSTITUTION OR COMMUNITY		政府、機構或社區
OPEN SPACE		休憩用地
OTHER SPECIFIED USES		其他指定用途
COMMUNICATIONS		
MAJOR ROAD AND JUNCTION		主要道路及路口
ELEVATED ROAD		高架道路
MISCELLANEOUS		
BOUNDARY OF PLANNING SCHEME		規劃範圍界線
BUILDING HEIGHT CONTROL ZONE BOUNDARY		建築物高度管制區界線
MAXIMUM BUILDING HEIGHT (IN METRES ABOVE PRINCIPAL DATUM)		最高建築物高度 (在主水平基準上若干米)
MAXIMUM BUILDING HEIGHT (IN NUMBER OF STOREYS)		最高建築物高度 (樓層數目)

Note:

- The last updated Outline Zoning Plan and the attached schedule as at the date of printing of the sales brochure are available for free inspection at the sales office during opening hours.
- The Vendor also advises prospective purchasers to conduct an on-site visit for a better understanding of the Development site, its surrounding environment and the public facilities nearby.
- The plan may show more than the area required under the Residential Properties (First-hand Sales) Ordinance due to technical reason that the boundary of the Development is irregular.
- The plan, prepared by the Planning Department under the direction of the Town Planning Board, is reproduced with the permission of the Director of Lands. ©The Government of Hong Kong SAR.

備註:

- 在印刷售樓說明書當日所適用的最近期分區計劃大綱圖及其附表，可於售樓處開放時間內免費查閱。
- 賣方亦建議準買家到有關發展地盤作實地考察，以對該發展地盤、其周邊地區環境及附近的公共設施有較佳了解。
- 由於發展項目的邊界不規則的技術原因，此地圖所顯示的範圍可能超過《一手住宅物業銷售條例》所規定的範圍。
- 此地圖為規劃署遵照城市規劃委員會指示擬備，版權屬香港特別行政區政府，經地政總署准許複印。



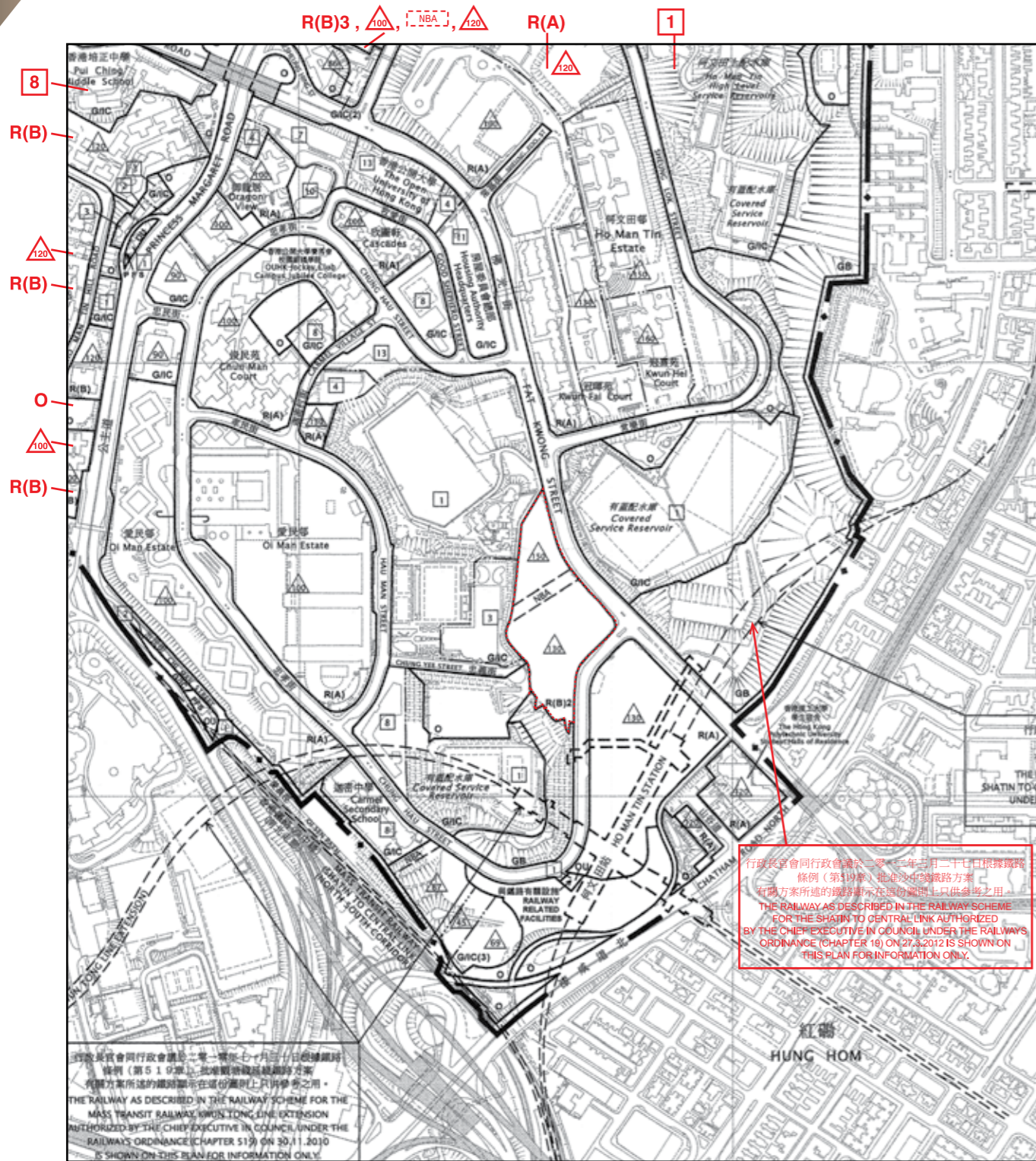
1

Location of the Development
發展項目的位置

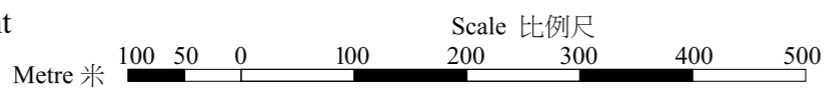


OUTLINE ZONING PLAN RELATING TO THE DEVELOPMENT

關於發展項目的分區計劃大綱圖



Location of the Development
發展項目的位置



Adopted from Part of the Kowloon Planning Areas No. 6 and 7 - Approved Ho Man Tin Outline Zoning Plan, Plan No. S/K7/24, gazetted on 18th September 2015, with adjustment where necessary as shown in red.

摘錄自2015年9月18日刊憲之九龍規劃區第6及7區 - 何文田區分區計劃大綱核准圖，圖則編號為S/K7/24，有需要處經修正處理，以紅色顯示。

NOTATION 圖例

ZONES		地帶
RESIDENTIAL (GROUP A)	[R(A)]	住宅(甲類)
RESIDENTIAL (GROUP B)	[R(B)]	住宅(乙類)
GOVERNMENT, INSTITUTION OR COMMUNITY	[G/C]	政府、機構或社區
OPEN SPACE	[O]	休憩用地
OTHER SPECIFIED USES	[OU]	其他指定用途
GREEN BELT	[GB]	綠化地帶
COMMUNICATIONS		
RAILWAY AND STATION (UNDERGROUND)	[STATION]	鐵路及車站(地下)
MAJOR ROAD AND JUNCTION	[ROAD]	主要道路及路口
ELEVATED ROAD	[ROAD]	高架道路
MISCELLANEOUS		
BOUNDARY OF PLANNING SCHEME	[DASHED]	規劃範圍界線
BUILDING HEIGHT CONTROL ZONE BOUNDARY	[DASHED]	建築物高度管制區界線
MAXIMUM BUILDING HEIGHT (IN METRES ABOVE PRINCIPAL DATUM)	[100]	最高建築物高度 (在主水平基準上若干米)
MAXIMUM BUILDING HEIGHT (IN NUMBER OF STOREYS)	[8]	最高建築物高度 (樓層數目)
PETROL FILLING STATION	[PFS]	加油站
NON-BUILDING AREA	[NBA]	非建築用地

- Note:
- The last updated Outline Zoning Plan and the attached schedule as at the date of printing of the sales brochure are available for free inspection at the sales office during opening hours.
 - The Vendor also advises prospective purchasers to conduct an on-site visit for a better understanding of the Development site, its surrounding environment and the public facilities nearby.
 - The plan may show more than the area required under the Residential Properties (First-hand Sales) Ordinance due to technical reason that the boundary of the Development is irregular.
 - The plan, prepared by the Planning Department under the direction of the Town Planning Board, is reproduced with the permission of the Director of Lands. ©The Government of Hong Kong SAR.

- 備註:
- 在印刷售樓說明書當日所適用的最近期分區計劃大綱圖及其附表，可於售樓處開放時間內免費查閱。
 - 賣方亦建議準買家到有關發展地盤作實地考察，以對該發展地盤、其周邊地區環境及附近的公共設施有較佳了解。
 - 由於發展項目的邊界不規則的技術原因，此地圖所顯示的範圍可能超過《一手住宅物業銷售條例》所規定的範圍。
 - 此地圖為規劃署遵照城市規劃委員會指示擬備，版權屬香港特別行政區政府，經地政總署准許複印。



Location of the Development
發展項目的位置



Adopted from Part of the Kowloon Planning Area No.9 - Draft Hung Hom Outline Zoning Plan, Plan No. S/K9/25, gazetted on 28th October 2016, with adjustment where necessary as shown in red.
摘錄自2016年10月28日刊憲之九龍規劃區第9區 - 紅磡分區計劃大綱草圖，圖則編號為S/K9/25，有需要處經修正處理，以紅色顯示。

NOTATION 圖例

ZONES

COMPREHENSIVE DEVELOPMENT AREA	CDA	綜合發展區
RESIDENTIAL (GROUP A)	R(A)	住宅(甲類)
GOVERNMENT, INSTITUTION OR COMMUNITY	G/I/C	政府、機構或社區
OPEN SPACE	O	休憩用地
OTHER SPECIFIED USES	OU	其他指定用途

COMMUNICATIONS

RAILWAY AND STATION (UNDERGROUND)	車站 STATION	鐵路及車站(地下)
MAJOR ROAD AND JUNCTION	主要道路及路口	主要道路及路口
ELEVATED ROAD	高架道路	高架道路

MISCELLANEOUS

BOUNDARY OF PLANNING SCHEME	規劃範圍界線	其他
BUILDING HEIGHT CONTROL ZONE BOUNDARY	建築物高度管制區界線	
MAXIMUM BUILDING HEIGHT (IN METRES ABOVE PRINCIPAL DATUM)	80	最高建築物高度(在主水平基準上若干米)
MAXIMUM BUILDING HEIGHT (IN NUMBER OF STOREYS)	8	最高建築物高度(樓層數目)
AMENDMENT ITEM A	修訂項目 A 頁	

Note:

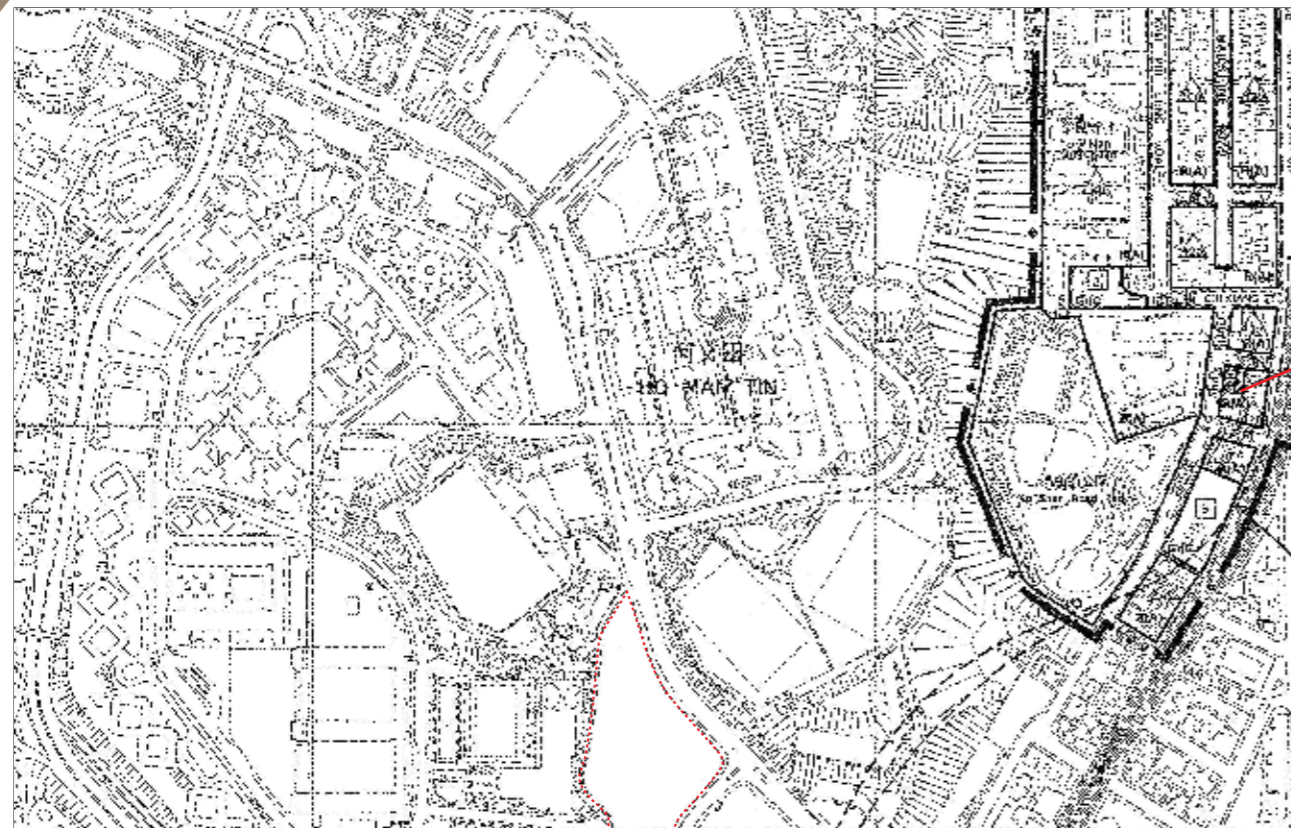
1. The last updated Outline Zoning Plan and the attached schedule as at the date of printing of the sales brochure are available for free inspection at the sales office during opening hours.
2. The Vendor also advises prospective purchasers to conduct an on-site visit for a better understanding of the Development site, its surrounding environment and the public facilities nearby.
3. The plan may show more than the area required under the Residential Properties (First-hand Sales) Ordinance due to technical reason that the boundary of the Development is irregular.
4. The plan, prepared by the Planning Department under the direction of the Town Planning Board, is reproduced with the permission of the Director of Lands. ©The Government of Hong Kong SAR.

備註:

1. 在印刷售樓說明書當日所適用的最近期分區計劃大綱圖及其附表，可於售樓處開放時間內免費查閱。
2. 賣方亦建議準買家到有關發展地盤作實地考察，以對該發展地盤、其周邊地區環境及附近的公共設施有較佳了解。
3. 由於發展項目的邊界不規則的技術原因，此地圖所顯示的範圍可能超過《一手住宅物業銷售條例》所規定的範圍。
4. 此地圖為規劃署遵照城市規劃委員會指示擬備，版權屬香港特別行政區政府，經地政總署准許複印。

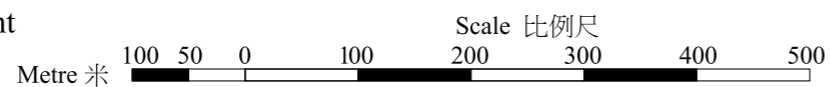
OUTLINE ZONING PLAN RELATING TO THE DEVELOPMENT

關於發展項目的分區計劃大綱圖



This blank area falls outside the coverage of the relevant Outline Zoning Plan
當區分區計劃大綱圖並不覆蓋本空白範圍

Location of the Development
發展項目的位置



Adopted from Part of the Kowloon Planning Area No.10 - Approved Ma Tau Kok Outline Zoning Plan, Plan No. S/K10/22, gazetted on 15th April 2016, with adjustment where necessary as shown in red.
摘錄自2016年4月15日刊憲之九龍規劃區第10區 - 馬頭角分區計劃大綱核准圖，圖則編號為S/K10/22，有需要處經修正處理，以紅色顯示。

NOTATION 圖例

ZONES 地帶

RESIDENTIAL (GROUP A)		住宅(甲類)
GOVERNMENT, INSTITUTION OR COMMUNITY		政府、機構或社區
OPEN SPACE		休憩用地

COMMUNICATIONS 交通

RAILWAY AND STATION (UNDERGROUND)		鐵路及車站(地下)
MAJOR ROAD AND JUNCTION		主要道路及路口
ELEVATED ROAD		高架道路

MISCELLANEOUS 其他

BOUNDARY OF PLANNING SCHEME		規劃範圍界線
BUILDING HEIGHT CONTROL ZONE BOUNDARY		建築物高度管制區界線
MAXIMUM BUILDING HEIGHT (IN METRES ABOVE PRINCIPAL DATUM)		最高建築物高度 (在主水平基準上若干米)
MAXIMUM BUILDING HEIGHT (IN NUMBER OF STOREYS)		最高建築物高度 (樓層數目)

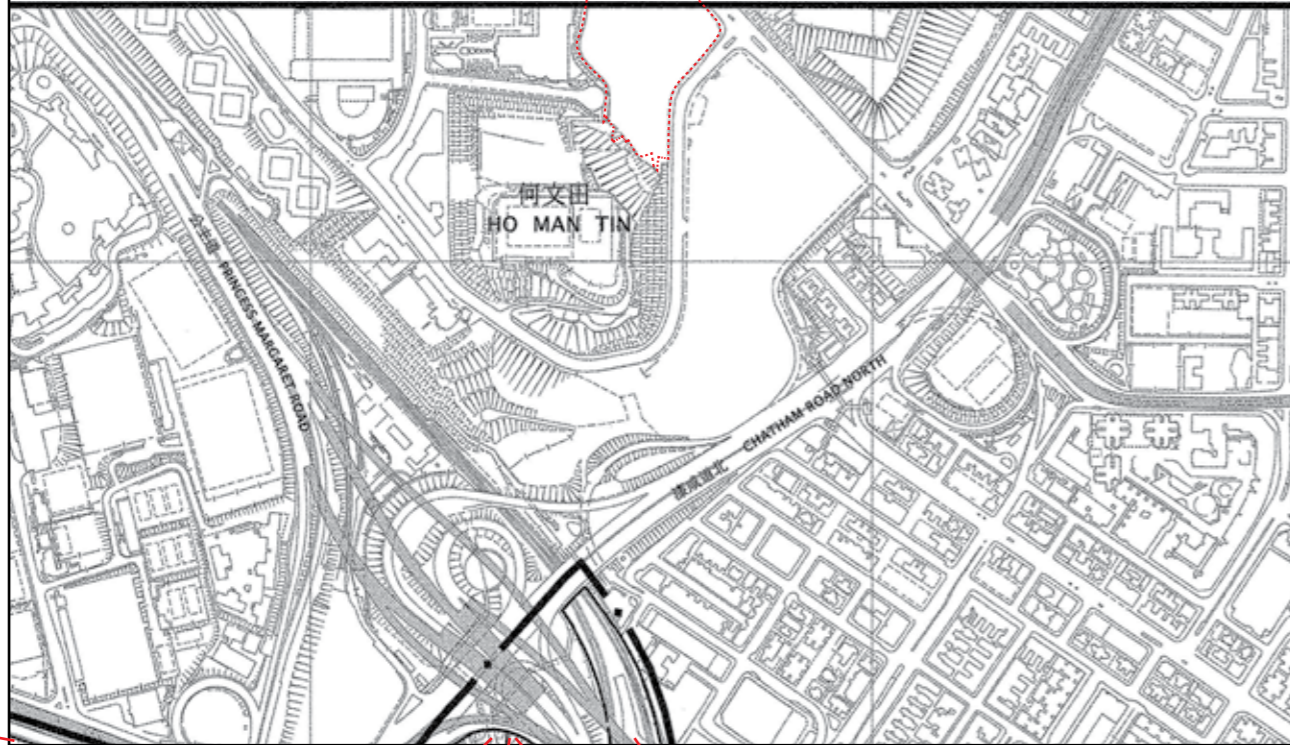
Note:

- The last updated Outline Zoning Plan and the attached schedule as at the date of printing of the sales brochure are available for free inspection at the sales office during opening hours.
- The Vendor also advises prospective purchasers to conduct an on-site visit for a better understanding of the Development site, its surrounding environment and the public facilities nearby.
- The plan may show more than the area required under the Residential Properties (First-hand Sales) Ordinance due to technical reason that the boundary of the Development is irregular.
- The plan, prepared by the Planning Department under the direction of the Town Planning Board, is reproduced with the permission of the Director of Lands. ©The Government of Hong Kong SAR.

備註：

- 在印刷售樓說明書當日所適用的最近期分區計劃大綱圖及其附表，可於售樓處開放時間內免費查閱。
- 賣方亦建議準買家到有關發展地盤作實地考察，以對該發展地盤、其周邊地區環境及附近的公共設施有較佳了解。
- 由於發展項目的邊界不規則的技術原因，此地圖所顯示的範圍可能超過《一手住宅物業銷售條例》所規定的範圍。
- 此地圖為規劃署遵照城市規劃委員會指示擬備，版權屬香港特別行政區政府，經地政總署准許複印。

This blank area falls outside the coverage of the relevant Outline Zoning Plan
 當區分區計劃大綱圖並不覆蓋本空白範圍



Location of the Development
 發展項目的位置



Adopted from Part of the Kowloon Planning Area No.1 - Approved Tsim Sha Tsui Outline Zoning Plan, Plan No. S/K1/28, gazetted on 13th December 2013, with adjustment where necessary as shown in red.
 摘錄自2013年12月13日刊憲之九龍規劃區第1區 - 尖沙咀分區計劃大綱核准圖，圖則編號為S/K1/28，有需要處經修正處理，以紅色顯示。

NOTATION 圖例

ZONES		地帶
GOVERNMENT, INSTITUTION OR COMMUNITY		政府、機構或社區
OPEN SPACE		休憩用地
OTHER SPECIFIED USES		其他指定用途
COMMUNICATIONS		
MAJOR ROAD AND JUNCTION		主要道路及路口
ELEVATED ROAD		高架道路
MISCELLANEOUS		
BOUNDARY OF PLANNING SCHEME		規劃範圍界線
BUILDING HEIGHT CONTROL ZONE BOUNDARY		建築物高度管制區界線
MAXIMUM BUILDING HEIGHT (IN METRES ABOVE PRINCIPAL DATUM)		最高建築物高度 (在主水平基準上若干米)

Note:

1. The last updated Outline Zoning Plan and the attached schedule as at the date of printing of the sales brochure are available for free inspection at the sales office during opening hours.
2. The Vendor also advises prospective purchasers to conduct an on-site visit for a better understanding of the Development site, its surrounding environment and the public facilities nearby.
3. The plan may show more than the area required under the Residential Properties (First-hand Sales) Ordinance due to technical reason that the boundary of the Development is irregular.
4. The plan, prepared by the Planning Department under the direction of the Town Planning Board, is reproduced with the permission of the Director of Lands. ©The Government of Hong Kong SAR.

備註:

1. 在印刷售樓說明書當日所適用的最近期分區計劃大綱圖及其附表，可於售樓處開放時間內免費查閱。
2. 賣方亦建議買家到有關發展地盤作實地考察，以對該發展地盤、其周邊地區環境及附近的公共設施有較佳了解。
3. 由於發展項目的邊界不規則的技術原因，此地圖所顯示的範圍可能超過《一手住宅物業銷售條例》所規定的範圍。
4. 此地圖為規劃署遵照城市規劃委員會指示擬備，版權屬香港特別行政區政府，經地政總署准許複印。