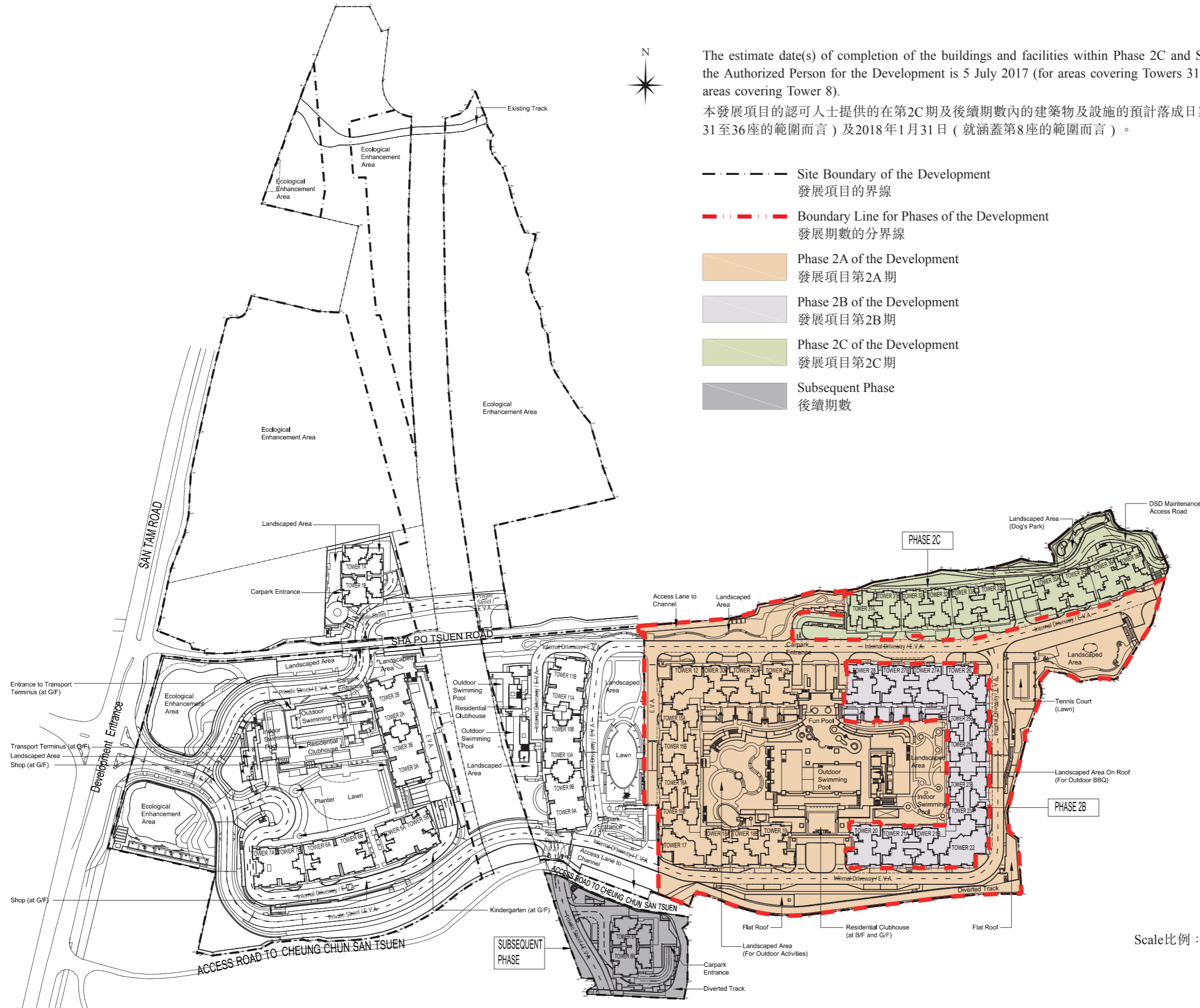








LAYOUT PLAN OF THE DEVELOPMENT 發展項目的布局圖



The estimate date(s) of completion of the buildings and facilities within Phase 2C and Subsequent Phase as provided by the Authorized Person for the Development is 5 July 2017 (for areas covering Towers 31 to 36) and 31 January 2018 (for areas covering Tower 8).

本發展項目的認可人士提供的在第2C期及後續期數內的建築物及設施的預計落成日期為2017年7月5日（就涵蓋第31至36座的範圍而言）及2018年1月31日（就涵蓋第8座的範圍而言）。

-  Site Boundary of the Development
發展項目的界線
-  Boundary Line for Phases of the Development
發展期數的分界線
-  Phase 2A of the Development
發展項目第2A期
-  Phase 2B of the Development
發展項目第2B期
-  Phase 2C of the Development
發展項目第2C期
-  Subsequent Phase
後續期數

Scale 比例 : 0 50 100(米)

Legend of Terms and Abbreviations used on Layout Plan of the Development
發展項目的布局圖中所使用名詞及簡稱之圖例

Access Lane to Channel = 道路通往隧道
ACCESS ROAD TO CHEUNG CHUN SAN TSUEN = 道路通往長春新村
Carpark Entrance = 停車場出入口
Clubhouse (at B/F and G/F) = 會所 (於地庫及地下)
DSD Maintenance Access Road = Drainage Services Department Maintenance Access Road = 渠務署維修通道
Development Entrance = 發展項目的入口
Diverted Track = 改道道路
E.V.A. = Emergency Vehicular Access = 緊急車輛通道
Ecological Enhancement Area = 生態保育區
Entrance to Transport Terminus (at G/F) = 交通總匯出入口 (於地下)
Existing Track = 現有道路
Flat Roof = 平台
Fun Pool = 嬉水池
Indoor Swimming Pool = 室內游泳池
Internal Driveway = 內部車道
Kindergarten (at G/F) = 幼稚園 (於地下)
Landscaped Area = 園景區
Landscaped Area (Dog's Park) = 園景區 (狗公園)
Landscaped Area On Roof (For Outdoor BBQ) = 天台之園景區 (供戶外燒烤)
Landscaped Area (For Outdoor Activities) = 園景區 (供戶外活動)
Lawn = 草坪
Outdoor Swimming Pool = 室外游泳池
Phase 2B = 第2B期
Phase 2C = 第2C期
Planter = 花槽
Private Street = 私家路
Residential Clubhouse = 住客會所
Residential Clubhouse (at B/F and G/F) = 住客會所 (於地庫及地下)
SAN TAM ROAD = 新潭路
SHA PO TSUEN ROAD = 沙埔村路
Shop (at G/F) = 商店 (於地下)
SUBSEQUENT PHASES = 後續期數
Tennis Court (Lawn) = 網球場 (草坪)
TOWER * = 第 * 座
Transport Terminus (at G/F) = 交通總匯 (於地下)