


Location Plan of the Development

發展項目的所在位置圖













 Location of the Development
發展項目的位置

Scale 比例尺：
0 50 150 250M米

The above location plan is prepared with reference to Survey Sheet Number 11-SE-C (Last updated on 15 July 2016), 11-SE-A (Last updated on 20 January 2017), 11-SW-B (Last updated on 11 May 2017) and 11-SW-D (Last updated on 13 March 2017), with adjustments where necessary.

上述位置圖參考測繪圖編號11-SE-C (最近更新2016年7月15日), 11-SE-A (最近更新2017年1月20日), 11-SW-B (最近更新2017年5月11日)及11-SW-D (最近更新2017年3月13日), 經修正處理。

NOTATION 圖例

	a power plant (including electricity sub-stations)	發電廠(包括電力分站)
	a cemetery	墳場
	a public carpark (including a lorry park)	公眾停車場(包括貨車停泊處)
	a public transport terminal (including a rail station)	公共交通總站(包括鐵路車站)
	a public utility installation	公用事業設施裝置
	a religious institution (including a church, a temple and a Tsz Tong)	宗教場所(包括教堂、廟宇及祠堂)
	a school (including a kindergarten)	學校(包括幼稚園)
	sports facilities (including a sports ground and a swimming pool)	體育設施(包括運動場及游泳池)
	a public park	公園
	a public convenience	公廁

Remarks:

1. The map reproduced with permission of the Director of Lands. © The Government of Hong Kong SAR. Licence No. 50/2013.
2. The above location plan may show more than the area required under the Residential Properties (First-hand Sales) Ordinance due to the technical reason that the boundary of the Development is irregular.

註:

1. 地圖版權屬香港特區政府, 經地政總署准許複印, 版權特許編號 50/2013。
2. 由於發展項目邊界不規則的技術原因, 上列所在位置圖可能顯示多於《一手住宅物業銷售條例》所要求顯示的範圍。