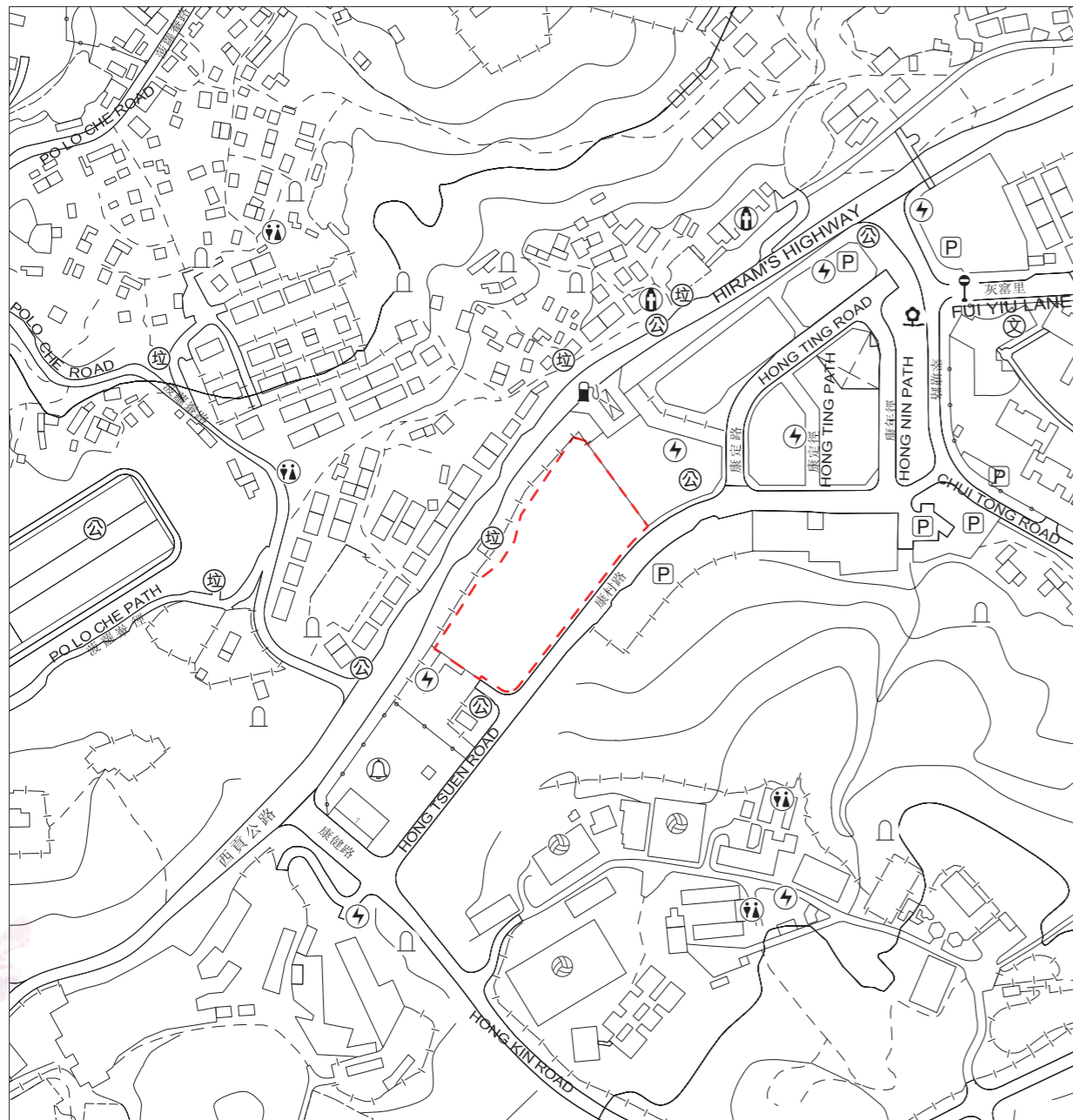



7

LOCATION PLAN OF THE DEVELOPMENT 發展項目的所在位置圖
















 Location of the Development
發展項目的位置

Scale : 0 50 100 150 200 250M(米)

比例 : 



Legend 圖例

-  A religious institution (including a church, a temple and a Tsz Tong)
宗教場所 (包括教堂、廟宇及祠堂)
-  A public carpark (including a lorry park)
公眾停車場 (包括貨車停泊處)
-  Sports facilities (including a sports ground and a swimming pool)
體育設施 (包括運動場及游泳池)
-  A power plant (including electricity sub-stations)
發電廠 (包括電力分站)
-  Public convenience
公廁
-  Fire station
消防局
-  Petrol filling station
油站
-  Refuse collection point
垃圾收集站
-  Public park
公園
-  Cemetery
墳場
-  Public utility installation
公用事業設施裝置
-  Public transport terminal
公用交通總站
-  School (including a kindergarten)
學校 (包括幼稚園)

Notes:

1. The above Location Plan is made with reference to the Survey Sheet No. 8-SW-C dated 6 July 2017, with adjustments where necessary.
2. The Government of the Hong Kong SAR has the copyright of the above plan. The map is reproduced with permission of the Director of Lands Licence No. 73/2015. © The Government of Hong Kong SAR.
3. The plan may show more than the area required under the Residential Properties (First-hand Sales) Ordinance due to technical reason.

附註：

1. 上述發展項目的所在位置圖參考於二零一七年七月六日之測繪圖編號8-SW-C，有需要處經修正處理。
2. 地圖版權屬香港特區政府，經地政總署准許複印，版權特許編號73/2015。
3. 由於技術原因，上圖可能顯示多於《一手住宅物業銷售條例》所要求顯示的面積。