

O A S I S

K A I T A K

SALES BROCHURE
售樓說明書

O A S I S

K A I T A K

1 NOTES TO PURCHASERS OF FIRST-HAND RESIDENTIAL PROPERTIES

一手住宅物業買家須知

You are advised to take the following steps before purchasing first-hand residential properties.

For all first-hand residential properties

1. Important information

- Make reference to the materials available on the Sales of First-hand Residential Properties Electronic Platform (SRPE) (www.srpe.gov.hk) on the first-hand residential property market.
- Study the information on the website designated by the vendor for the development, including the sales brochure, price lists, documents containing the sales arrangements, and the register of transactions of a development.
- Sales brochure for a development will be made available to the general public at least 7 days immediately before a date of sale while price list and sales arrangements will be made available at least 3 days immediately before the date of sale.
- Information on transactions can be found on the register of transactions on the website designated by the vendor for the development and the SRPE.

2. Fees, mortgage loan and property price

- Calculate the total expenses of the purchase, such as solicitors' fees, mortgage charges, insurance fees and stamp duties.
- Check with banks to find out if you will be able to obtain the needed mortgage loan, select the appropriate payment method and calculate the amount of the mortgage loan to ensure it is within your repayment ability.
- Check recent transaction prices of comparable properties for comparison.
- Check with the vendor or the estate agent the estimated management fee, the amount of management fee payable in advance (if any), special fund payable (if any), the amount of reimbursement of the deposits for water, electricity and gas (if any), and/or the amount of debris removal fee (if any) you have to pay to the vendor or the manager of the development.

3. Price list, payment terms and other financial incentives

- Vendors may not offer to sell all the residential properties that are covered in a price list. To know which residential properties the vendors may offer to sell, pay attention to the sales arrangements which will be announced by the vendors at least 3 days before the relevant residential properties are offered to be sold.
- Pay attention to the terms of payment as set out in a price list. If there are discounts on the price, gift, or any financial advantage or benefit to be made available in connection with the purchase of the residential properties, such information will also be set out in the price list.

- If you intend to opt for any mortgage loan plans offered by financial institutions specified by the vendor, before entering into a preliminary agreement for sale and purchase (PASP), you must study the details of various mortgage loan plans¹ as set out in the price list concerned. If you have any questions about these mortgage loan plans, you should check with the financial institutions concerned direct before entering into a PASP.

4. Property area and its surroundings

- Pay attention to the area information in the sales brochure and price list, and price per square foot/metre in the price list. According to the Residential Properties (First-hand Sales) Ordinance (Cap. 621) (the Ordinance), vendors can only present the area and price per square foot and per square metre of a residential property using saleable area. Saleable area, in relation to a residential property, means the floor area of the residential property, and includes the floor area of every one of the following to the extent that it forms part of the residential property - (i) a balcony; (ii) a utility platform; and (iii) a verandah. The saleable area excludes the area of the following which forms part of the residential property - air-conditioning plant room; bay window; cockloft; flat roof; garden; parking space; roof; stairhood; terrace and yard.
- Floor plans of all residential properties in the development have to be shown in the sales brochure. In a sales brochure, floor plans of residential properties in the development must state the external and internal dimensions of each residential property². The external and internal dimensions of residential properties as provided in the sales brochure exclude plaster and finishes. You are advised to note this if you want to buy furniture before handing over of the residential property.

¹ The details of various mortgage loan plans include the requirements for mortgagors on minimum income level, the loan limit under the first mortgage and second mortgage, the maximum loan repayment period, the change of mortgage interest rate throughout the entire repayment period, and the payment of administrative fees.

² According to section 10(2)(d) in Part 1 of Schedule 1 to the Ordinance, each of the floor plans of the residential properties in the development in the sales brochure must state the following –

- (i) the external dimensions of each residential property;
- (ii) the internal dimensions of each residential property;
- (iii) the thickness of the internal partitions of each residential property;
- (iv) the external dimensions of individual compartments in each residential property.

According to section 10(3) in Part 1 of Schedule 1 to the Ordinance, if any information required by section 10(2)(d) in Part 1 of Schedule 1 to the Ordinance is provided in the approved building plans for the development, a floor plan must state the information as so provided.

- Visit the development site and get to know the surroundings of the property (including transportation and community facilities). Check town planning proposals and decisions which may affect the property. Take a look at the location plan, aerial photograph, outline zoning plan and cross-section plan that are provided in the sales brochure.

5. Sales brochure

- Ensure that the sales brochure you have obtained is the latest version. According to the Ordinance, the sales brochure made available to the public should be printed or examined, or examined and revised within the previous 3 months.
- Read through the sales brochure and in particular, check the following information in the sales brochure –
 - whether there is a section on “relevant information” in the sales brochure, under which information on any matter that is known to the vendor but is not known to the general public, and is likely to materially affect the enjoyment of a residential property will be set out. Please note that information contained in a document that has been registered with the Land Registry will not be regarded as “relevant information”;
 - the cross-section plan showing a cross-section of the building in relation to every street adjacent to the building, and the level of every such street in relation to a known datum and to the level of the lowest residential floor of the building. This will help you visualize the difference in height between the lowest residential floor of a building and the street level, regardless of how that lowest residential floor is named;
 - interior and exterior fittings and finishes and appliances;
 - the basis on which management fees are shared;
 - whether individual owners have obligations or need to share the expenses for managing, operating and maintaining the public open space or public facilities inside or outside the development, and the location of the public open space or public facilities; and
 - whether individual owners have responsibility to maintain slopes.

6. Government land grant and deed of mutual covenant (DMC)

- Read the Government land grant and the DMC (or the draft DMC). Information such as ownership of the rooftop and external walls can be found in the DMC. The vendor will provide copies of the Government land grant and the DMC (or the draft DMC) at the place where the sale is to take place for free inspection by prospective purchasers.

1 NOTES TO PURCHASERS OF FIRST-HAND RESIDENTIAL PROPERTIES

一手住宅物業買家須知

- Check the Government land grant on whether individual owners are liable to pay Government rent.
- Check the DMC on whether animals can be kept in the residential property.

7. Information on Availability of Residential Properties for Selection at Sales Office

- Check with the vendor which residential properties are available for selection. If a “consumption table” is displayed by the vendor at the sales office, you may check from the table information on the progress of sale on a date of sale, including which residential properties are offered for sale at the beginning of that date of sale and which of them have been selected and sold during that date of sale.
- Do not believe in rumours about the sales condition of the development and enter into a PASP rashly.

8. Register of Transactions

- Pay attention to the register of transactions for a development. A vendor must, within 24 hours after entering into a PASP with a purchaser, enter transaction information of the PASP in the register of transactions. The vendor must, within 1 working day after entering into an agreement for sale and purchase (ASP), enter transaction information of the ASP in the register of transactions. Check the register of transactions for the concerned development to learn more about the sales condition of the development.
- Never take the number of registrations of intent or cashier orders a vendor has received for the purpose of registration as an indicator of the sales volume of a development. The register of transactions for a development is the most reliable source of information from which members of the public can grasp the daily sales condition of the development.

9. Agreement for sale and purchase

- Ensure that the PASP and ASP include the mandatory provisions as required by the Ordinance.
- Pay attention that fittings, finishes and appliances to be included in the sale and purchase of the property are inserted in the PASP and ASP.
- Pay attention to the area plan annexed to the ASP which shows the total area which the vendor is selling to you. The total area which the vendor is selling to you is normally greater than the saleable area of the property.
- A preliminary deposit of 5% of the purchase price is payable by you to the owner (i.e. the seller) on entering into a PASP.

- If you do not execute the ASP within **5 working days** (working day means a day that is not a general holiday or a Saturday or a black rainstorm warning day or gale warning day) after entering into the PASP, the PASP is terminated, the preliminary deposit (i.e. 5% of the purchase price) is forfeited, and the owner (i.e. the seller) does not have any further claim against you for not executing the ASP.
- If you execute the ASP within 5 working days after the signing of the PASP, the owner (i.e. the seller) must execute the ASP within 8 working days after entering into the PASP.
- The deposit should be made payable to the solicitors’ firm responsible for staking purchasers’ payments for the property.

10. Expression of intent of purchasing a residential property

- Note that vendors (including their authorized representative(s)) should not seek or accept any specific or general expression of intent of purchasing any residential property before the relevant price lists for such properties are made available to the public. You therefore should not make such an offer to the vendors or their authorized representative(s).
- Note that vendors (including their authorized representative(s)) should not seek or accept any specific expression of intent of purchasing a particular residential property before the sale of the property has commenced. You therefore should not make such an offer to the vendors or their authorized representative(s).

11. Appointment of estate agent

- Note that if the vendor has appointed one or more than one estate agents to act in the sale of any specified residential property in the development, the price list for the development must set out the name of all the estate agents so appointed as at the date of printing of the price list.
- You may appoint any estate agent (not necessarily from those estate agency companies appointed by the vendor) to act in the purchase of any specified residential property in the development, and may also not appoint any estate agent to act on your behalf.
- Before you appoint an estate agent to look for a property, you should –
 - find out whether the agent will act on your behalf only. If the agent also acts for the vendor, he/she may not be able to protect your best interests in the event of a conflict of interest;
 - find out whether any commission is payable by you to the estate agent and, if so, its amount and the time of payment; and

- note that only licensed estate agents or salespersons may accept your appointment. If in doubt, you should request the estate agent or salesperson to produce his/her Estate Agent Card, or check the Licence List on the Estate Agents Authority website: www.eaa.org.hk.

12. Appointment of solicitor

- Consider appointing your own solicitor to protect your interests. If the solicitor also acts for the vendor, he/she may not be able to protect your best interests in the event of a conflict of interest.
- Compare the charges of different solicitors.

For first-hand uncompleted residential properties

13. Pre-sale Consent

- For uncompleted residential property under the Lands Department Consent Scheme, seek confirmation from the vendor whether the “Pre-sale Consent” has been issued by the Lands Department for the development.

14. Show flats

- While the vendor is not required to make any show flat available for viewing by prospective purchasers or the general public, if the vendor wishes to make available show flats of a specified residential property, the vendor must first of all make available an unmodified show flat of that residential property and that, having made available such unmodified show flat, the vendor may then make available a modified show flat of that residential property. In this connection, the vendor is allowed to make available more than one modified show flat of that residential property.
- If you visit the show flats, you should always look at the unmodified show flats for comparison with the modified show flats. That said, the Ordinance does not restrict the discretion of the vendor in arranging the sequence of the viewing of unmodified and modified show flats.
- Sales brochure of the development should have been made available to the public when the show flat is made available for viewing. You are advised to get a copy of the sales brochure and make reference to it when viewing the show flats.
- You may take measurements in modified and unmodified show flats, and take photographs or make video recordings of unmodified show flats, subject to reasonable restriction(s) which may be set by the vendor for ensuring safety of the persons viewing the show flat.

1 NOTES TO PURCHASERS OF FIRST-HAND RESIDENTIAL PROPERTIES

一手住宅物業買家須知

For first-hand uncompleted residential properties and completed residential properties pending compliance

15. Estimated material date and handing over date

- Check the estimated material date³ for the development in the sales brochure.
 - The estimated material date for a development in the sales brochure is not the same as the date on which a residential property is handed over to purchaser. The latter is inevitably later than the former.
- Handing over date
 - The mandatory provisions to be incorporated in an ASP as required by the Ordinance include a provision requiring the vendor to apply in writing for an Occupation Document/a Certificate of Compliance or the Director of Lands' Consent to Assign (as the case may be) in respect of the development within 14 days after the estimated material date as stipulated in the ASP.
 - For development subject to the Lands Department Consent Scheme, the vendor is required to notify the purchaser in writing that the vendor is in a position validly to assign the property within one month after the issue of the Certificate of Compliance or the Consent to Assign, whichever first happens; or
 - For development not subject to the Lands Department Consent Scheme, the vendor is required to notify the purchaser in writing that the vendor is in a position validly to assign the property within 6 months after the issue of the Occupation Document including Occupation Permit.
 - The mandatory provisions to be incorporated in an ASP as required by the Ordinance include a provision requiring completion of the sale and purchase within 14 days after the date of the notification aforesaid. Upon completion, the vendor shall arrange handover of the property to the purchaser.

³ Generally speaking, "material date" means the date on which the conditions of the land grant are complied with in respect of the development, or the date on which the development is completed in all respects in compliance with the approved building plans or the conditions subject to which the certificate of exemption is issued. For details, please refer to section 2 of the Ordinance.

- Authorized Person (AP) may grant extension(s) of time for completion of the development beyond the estimated material date.
 - The mandatory provisions to be incorporated in an ASP as required by the Ordinance include a provision that the AP of a development may grant an extension of time for completion of the development beyond the estimated material date having regard to delays caused exclusively by any one or more of the following reasons:
 - strike or lock-out of workmen;
 - riots or civil commotion;
 - force majeure or Act of God;
 - fire or other accident beyond the vendor's control;
 - war; or
 - inclement weather.
 - The AP may grant more than once such an extension of time depending on the circumstances. That means handover of the property may be delayed.
 - The mandatory provisions to be incorporated in an ASP as required by the Ordinance also include a provision requiring the vendor to, within 14 days after the issue of an extension of time granted by the AP, furnish the purchaser with a copy of the relevant certificate of extension.
- Ask the vendor if there are any questions on handing over date.

For first-hand completed residential properties

16. Vendor's information form

- Ensure that you obtain the "vendor's information form(s)" printed within the previous 3 months in relation to the residential property/properties you intend to purchase.

17. Viewing of property

- Ensure that, before you purchase a residential property, you are arranged to view the residential property that you would like to purchase or, if it is not reasonably practicable to view the property in question, a comparable property in the development, unless you agree in writing that the vendor is not required to arrange such a comparable property for viewing for you. You are advised to think carefully before signing any waiver.
- You may take measurements, take photographs or make video recordings of the property, unless the property is held under a tenancy or reasonable restriction(s) is/are needed to ensure safety of the persons viewing the property.

For complaints and enquiries relating to the sales of first-hand residential properties by the vendors which the Ordinance applies, please contact the Sales of First-hand Residential Properties Authority -

Website : www.srpa.gov.hk
Telephone : 2817 3313
Email : enquiry_srpa@hd.gov.hk
Fax : 2219 2220

Other useful contacts:

Consumer Council

Website : www.consumer.org.hk
Telephone : 2929 2222
Email : cc@consumer.org.hk
Fax : 2856 3611

Estate Agents Authority

Website : www.eaa.org.hk
Telephone : 2111 2777
Email : enquiry@eaa.org.hk
Fax : 2598 9596

Real Estate Developers Association of Hong Kong

Telephone : 2826 0111
Fax : 2845 2521

Sales of First-hand Residential Properties Authority
Transport and Housing Bureau
August 2017

1 NOTES TO PURCHASERS OF FIRST-HAND RESIDENTIAL PROPERTIES

一手住宅物業買家須知

您在購置一手住宅物業之前，應留意下列事項：

適用於所有一手住宅物業

1. 重要資訊

- 瀏覽一手住宅物業銷售資訊網(下稱「銷售資訊網」)(網址：www.srpe.gov.hk)，參考「銷售資訊網」內有關一手住宅物業的市場資料。
- 閱覽賣方就該發展項目所指定的互聯網網站內的有關資訊，包括售樓說明書、價單、載有銷售安排的文件，及成交紀錄冊。
- 發展項目的售樓說明書，會在該項目的出售日期前最少七日向公眾發布，而有關價單和銷售安排，亦會在該項目的出售日期前最少三日公布。
- 在賣方就有關發展項目所指定的互聯網網站，以及「銷售資訊網」內，均載有有關物業成交資料的成交紀錄冊，以供查閱。

2. 費用、按揭貸款和樓價

- 計算置業總開支，包括律師費、按揭費用、保險費，以及印花稅。
- 向銀行查詢可否取得所需的按揭貸款，然後選擇合適的還款方式，並小心計算按揭貸款金額，以確保貸款額沒有超出本身的負擔能力。
- 查閱同類物業最近的成交價格，以作比較。
- 向賣方或地產代理瞭解，您須付予賣方或該發展項目的管理人的預計的管理費、管理費上期金額(如有)、特別基金金額(如有)、補還的水、電力及氣體按金(如有)、以及／或清理廢料的費用(如有)。

3. 價單、支付條款，以及其他財務優惠

- 賣方未必會把價單所涵蓋的住宅物業悉數推售，因此應留意有關的銷售安排，以了解賣方會推售的住宅物業為何。賣方會在有關住宅物業推售日期前最少三日公布銷售安排。
- 留意價單所載列的支付條款。倘買家可就購置有關住宅物業而連帶獲得價格折扣、贈品，或任何財務優惠或利益，上述資訊亦會在價單內列明。

- 如您擬選用由賣方指定的財務機構提供的各類按揭貸款計劃，在簽訂臨時買賣合約前，應先細閱有關價單內列出的按揭貸款計劃資料¹。如就該些按揭貸款計劃的詳情有任何疑問，應在簽訂臨時買賣合約前，直接向有關財務機構查詢。

4. 物業的面積及四周環境

- 留意載於售樓說明書和價單內的物業面積資料，以及載於價單內的每平方呎／每平方米售價。根據《一手住宅物業銷售條例》(第621章)(下稱「條例」)，賣方只可以實用面積表達住宅物業的面積和每平方呎及平方米的售價。就住宅物業而言，實用面積指該住宅物業的樓面面積，包括在構成該物業的一部分的範圍內的以下每一項目的樓面面積：(i)露台；(ii)工作平台；以及(iii)陽台。實用面積並不包括空調機房、窗台、閣樓、平台、花園、停車位、天台、梯屋、前庭或庭院的每一項目的面積，即使該些項目構成該物業的一部分的範圍。
- 售樓說明書必須顯示發展項目中所有住宅物業的樓面平面圖。在售樓說明書所載有關發展項目中住宅物業的每一份樓面平面圖，均須述明每個住宅物業的外部 and 內部尺寸²。售樓說明書所提供有關住宅物業外部和內部的尺寸，不會把批盪和裝飾物料包括在內。買家收樓前如欲購置家具，應留意這點。

¹ 按揭貸款計劃的資料包括有關按揭貸款計劃對借款人的最低收入的要求、就第一按揭連同第二按揭可獲得的按揭貸款金額上限、最長還款年期、整個還款期內的按揭利率變化，以及申請人須繳付的手續費。

² 根據條例附表1第1部第10(2)(d)條述明，售樓說明書內顯示的發展項目中的住宅物業的每一份樓面平面圖須述明以下各項－
(i) 每個住宅物業的外部尺寸；
(ii) 每個住宅物業的內部尺寸；
(iii) 每個住宅物業的內部間隔的厚度；
(iv) 每個住宅物業內個別分隔室的外部尺寸。

根據條例附表1第1部第10(3)條，如有關發展項目的經批准的建築圖則，提供條例附表1第1部第10(2)(d)條所規定的資料，樓面平面圖須述明如此規定的該資料。

- 親臨發展項目的所在地實地視察，以了解有關物業的四周環境(包括交通和社區設施)；亦應查詢有否任何城市規劃方案和議決，會對有關的物業造成影響；參閱載於售樓說明書內的位置圖、鳥瞰照片、分區計劃大綱圖，以及橫截面圖。

5. 售樓說明書

- 確保所取得的售樓說明書屬最新版本。根據條例，提供予公眾的售樓說明書必須是在之前的三個月之內印製或檢視、或檢視及修改。
- 閱覽售樓說明書，並須特別留意以下資訊：
 - 售樓說明書內有否關於「有關資料」的部分，列出賣方知悉但並非為一般公眾人士所知悉，關於相當可能對享用有關住宅物業造成重大影響的事宜的資料。請注意，已在土地註冊處註冊的文件，其內容不會被視為「有關資料」；
 - 橫截面圖會顯示有關建築物相對毗連該建築物的每條街道的橫截面，以及每條上述街道與已知基準面和該建築物最低的一層住宅樓層的水平相對的水平。橫截面圖能以圖解形式，顯示出建築物最低一層住宅樓層和街道水平的高低差距，不論該最低住宅樓層以何種方式命名；
 - 室內和外部的裝置、裝修物料和設備；
 - 管理費按甚麼基準分擔；
 - 小業主有否責任或需要分擔管理、營運或維持有關發展項目以內或以外的公眾休憩用地或公共設施的開支，以及有關公眾休憩用地或公共設施的位置；以及
 - 小業主是否須要負責維修斜坡。

6. 政府批地文件和公契

- 閱覽政府批地文件和公契(或公契擬稿)。公契內載有天台和外牆業權等相關資料。賣方會在售樓處提供政府批地文件和公契(或公契擬稿)的複本，供準買家免費閱覽。
- 留意政府批地文件內所訂明小業主是否須要負責支付地稅。
- 留意公契內訂明有關物業內可否飼養動物。

7. 售樓處內有關可供揀選住宅物業的資料

- 向賣方查詢清楚有哪些一手住宅物業可供揀選。若賣方在售樓處內展示「消耗表」，您可從該「消耗表」得悉在每個銷售日的銷售進度資料，包括在該個銷售日開始時有哪些住宅物業可供出售，以及在該個銷售日內有哪些住宅物業已獲揀選及售出。
- 切勿隨便相信有關發展項目銷情的傳言，倉卒簽立臨時買賣合約。

8. 成交紀錄冊

- 留意發展項目的成交紀錄冊。賣方須於臨時買賣合約訂立後的24小時內，於紀錄冊披露該臨時買賣合約的資料，以及於買賣合約訂立後一個工作天內，披露該買賣合約的資料。您可透過成交紀錄冊得悉發展項目的銷售情況。
- 切勿將賣方接獲用作登記的購樓意向書或本票的數目視為銷情指標。發展項目的成交紀錄冊才是讓公眾掌握發展項目每日銷售情況的最可靠資料來源。

9. 買賣合約

- 確保臨時買賣合約和買賣合約包含條例所規定的強制性條文。
- 留意有關物業買賣交易所包括的裝置、裝修物料和設備，須在臨時買賣合約和買賣合約上列明。
- 留意夾附於買賣合約的圖則。該圖則會顯示所有賣方售予您的物業面積，而該面積通常較該物業的實用面積為大。
- 訂立臨時買賣合約時，您須向擁有人（即賣方）支付樓價**5%**的臨時訂金。
- 如您在訂立臨時買賣合約後**五個工作日**（工作日指並非公眾假日、星期六、黑色暴雨警告日或烈風警告日的日子）之內，沒有簽立買賣合約，該臨時買賣合約即告終止，有關臨時訂金（即樓價的5%）會被沒收，而擁有人（即賣方）不得因您沒有簽立買賣合約而對您提出進一步申索。

- 在訂立臨時買賣合約後的五個工作日之內，倘您簽立買賣合約，則擁有人（即賣方）必須在訂立該臨時買賣合約後的八個工作日之內簽立買賣合約。
- 有關的訂金，應付予負責為所涉物業擔任保證金保存人的律師事務所。

10. 表達購樓意向

- 留意在賣方（包括其獲授權代表）就有關住宅物業向公眾提供價單前，賣方不得尋求或接納任何對有關住宅物業的購樓意向（不論是否屬明確選擇購樓意向）。因此您不應向賣方或其授權代表提出有關意向。
- 留意在有關住宅物業的銷售開始前，賣方（包括其獲授權代表）不得尋求或接納任何對該物業的有明確選擇購樓意向。因此您不應向賣方或其授權代表提出有關意向。

11. 委託地產代理

- 留意倘賣方委任一個或多於一個地產代理，以協助銷售其發展項目內任何指明住宅物業，該發展項目的價單必須列明在價單印刷日期當日所有獲委任為地產代理的姓名／名稱。
- 您可委託任何地產代理（不一定是賣方所指定的地產代理），以協助您購置發展項目內任何指明住宅物業；您亦可不委託任何地產代理。
- 委託地產代理以物色物業前，您應該－
 - 了解該地產代理是否只代表您行事。該地產代理若同時代表賣方行事，倘發生利益衝突，未必能夠保障您的最大利益；
 - 了解您須否支付佣金予該地產代理。若須支付，有關的佣金金額和支付日期為何；以及
 - 留意只有持牌地產代理或營業員才可以接受您的委託。如有疑問，應要求該地產代理或營業員出示其「地產代理證」，或瀏覽地產代理監管局的網頁（網址：www.eaa.org.hk），查閱牌照目錄。

12. 委聘律師

- 考慮自行委聘律師，以保障您的利益。該律師若同時代表賣方行事，倘發生利益衝突，未必能夠保障您的最大利益。
- 比較不同律師的收費。

適用於一手未落成住宅物業**13. 預售樓花同意書**

- 洽購地政總署「預售樓花同意方案」下的未落成住宅物業時，應向賣方確認地政總署是否已就該發展項目批出「預售樓花同意書」。

14. 示範單位

- 賣方不一定須設置示範單位供準買家或公眾參觀，但賣方如為某指明住宅物業設置示範單位，必須首先設置該住宅物業的無改動示範單位，才可設置該住宅物業的經改動示範單位，並可以就該住宅物業設置多於一個經改動示範單位。
- 參觀示範單位時，務必視察無改動示範單位，以便與經改動示範單位作出比較。然而，條例並沒有限制賣方安排參觀無改動示範單位及經改動示範單位的先後次序。
- 賣方設置示範單位供公眾參觀時，應已提供有關發展項目的售樓說明書。因此，緊記先行索取售樓說明書，以便在參觀示範單位時參閱相關資料。
- 您可以在無改動示範單位及經改動示範單位中進行量度，並在無改動示範單位內拍照或拍攝影片，惟在確保示範單位參觀者人身安全的前提下，賣方可能會設定合理的限制。

1 NOTES TO PURCHASERS OF FIRST-HAND RESIDENTIAL PROPERTIES

一手住宅物業買家須知

適用於一手未落成住宅物業及尚待符合條件的已落成住宅物業

15. 預計關鍵日期及收樓日期

- 查閱售樓說明書中有關發展項目的預計關鍵日期³。
 - 售樓說明書中有關發展項目的預計關鍵日期並不同買家的「收樓日期」。買家的「收樓日期」必定較發展項目的預計關鍵日期遲。
- 收樓日期
 - 條例規定買賣合約須載有強制性條文，列明賣方須於買賣合約內列出的預計關鍵日期後的14日內，以書面為發展項目申請佔用文件、合格證明書，或地政總署署長的轉讓同意（視屬何種情況而定）。
 - 如發展項目屬地政總署預售樓花同意方案所規管，賣方須在合格證明書或地政總署署長的轉讓同意發出後的一個月內（以較早者為準），就賣方有能力有效地轉讓有關物業一事，以書面通知買家；或
 - 如發展項目並非屬地政總署預售樓花同意方案所規管，賣方須在佔用文件（包括佔用許可證）發出後的六個月內，就賣方有能力有效地轉讓有關物業一事，以書面通知買家。
 - 條例規定買賣合約須載有強制性條文，列明有關物業的買賣須於賣方發出上述通知的日期的14日內完成。有關物業的買賣完成後，賣方將安排買家收樓事宜。
- 認可人士可批予在預計關鍵日期之後完成發展項目
 - 條例規定買賣合約須載有強制性條文，列明發展項目的認可人士可以在顧及純粹由以下一個或多於一個原因所導致的延遲後，批予在預計關鍵日期之後，完成發展項目：

- 工人罷工或封閉工地；
 - 暴動或內亂；
 - 不可抗力或天災；
 - 火警或其他賣方所不能控制的意外；
 - 戰爭；或
 - 惡劣天氣。
- 發展項目的認可人士可以按情況，多於一次批予延後預計關鍵日期以完成發展項目，即收樓日期可能延遲。
 - 條例規定買賣合約須載有強制性條文，列明賣方須於認可人士批予延期後的14日內，向買家提供有關延期證明書的文本。
- 如對收樓日期有任何疑問，可向賣方查詢。

適用於一手已落成住宅物業

16. 賣方資料表格

- 確保取得最近三個月內印製有關您擬購買的一手已落成住宅物業的「賣方資料表格」。

17. 參觀物業

- 購置住宅物業前，確保已獲安排參觀您打算購置的住宅物業。倘參觀有關物業並非合理地切實可行，則應參觀與有關物業相若的物業，除非您以書面同意賣方無須開放與有關物業相若的物業供您參觀。您應仔細考慮，然後才決定是否簽署豁免上述規定的書面同意。
- 除非有關物業根據租約持有，或為確保物業參觀者的人身安全而須設定合理限制，您可以對該物業進行量度、拍照或拍攝影片。

任何與賣方銷售受條例所規管的一手住宅物業有關的投訴和查詢，請與一手住宅物業銷售監管局聯絡。

網址：www.srpa.gov.hk
電話：2817 3313
電郵：enquiry_srpa@hd.gov.hk
傳真：2219 2220

其他相關聯絡資料：

消費者委員會
網址：www.consumer.org.hk
電話：2929 2222
電郵：cc@consumer.org.hk
傳真：2856 3611

地產代理監管局
網址：www.eaa.org.hk
電話：2111 2777
電郵：enquiry@caa.org.hk
傳真：2598 9596

香港地產建設商會
電話：2826 0111
傳真：2845 2521

運輸及房屋局
一手住宅物業銷售監管局
2017年8月

³ 一般而言，「關鍵日期」指該項目符合批地文件的條件的日期，或該項目在遵照經批准的建築圖則的情況下或按照豁免證明書的發出的條件在各方面均屬完成的日期。有關詳情請參閱條例第2條。

2 INFORMATION ON THE DEVELOPMENT 發展項目的資料

Name of the street at which the development is situated and the street number allocated by the Commissioner of Rating and Valuation for the purpose of distinguishing the development

10 Muk Ning Street*

Total number of storeys of each multi-unit building

Tower 1 & 2 : 32 storeys

Tower 3 & 5 : 31 storeys

Mansion A, B & C : 4 storeys

Mansion D : 6 storeys

The above number of storeys has not included 1 level of basement, roof, upper roof 1, upper roof 2 and top roof

Floor numbering in each multi-unit building as provided in the approved building plans for the development

Tower 1 & 2 – B1/F, G/F, 1-3/F, 5-12/F, 15-23/F, 25-33/F, 35-36/F, roof, upper roof 1, upper roof 2 and top roof

Tower 3 & 5 – B1/F, G/F, 1-3/F, 5-12/F, 15-23/F, 25-33/F, 35/F, roof, upper roof 1, upper roof 2 and top roof

Mansion A, B & C : B1/F, G/F, 1-3/F, roof and top roof

Mansion D : B1/F, G/F, 1-3/F, 5-6/F, roof and top roof

Omitted floor numbers in each multi-unit building in which the floor numbering is not in consecutive order

Tower 1, 2, 3 & 5 : 4/F, 13/F, 14/F, 24/F and 34/F

Mansion D : 4/F

Refuge floors (if any) of each multi-unit building

Roof of Tower 1, 2, 3 & 5

Roof of Mansion D

Estimated material date for the Development as provided by the Authorized Person

31 May 2019

The estimated material date is subject to any extension of time that is permitted under the agreement for sale and purchase.

Under the land grant, the consent of the Director of Lands is required to be given for the sale and purchase. For the purpose of the agreement for sale and purchase, without limiting any other means by which the completion of the development may be proved, the issue of a certificate of compliance or consent to assign by the Director of Lands is conclusive evidence that the development has been completed or is deemed to be completed (as the case may be).

* The provisional street number is subject to confirmation when the Development is completed.

發展項目所位於的街道名稱及由差餉物業估價署署長為識別發展項目的目的而編配的門牌號數

沐寧街10號*

每幢多單位建築物的樓層的總數

第1及2座：32層

第3及5座：31層

低座A、B及C座：4層

低座D座：6層

上述樓層數目並不包括一層地庫、天台、上層天台1、上層天台2及頂層天台

發展項目的經批准的建築圖則所規定的每幢多單位建築物內的樓層號數

第1及2座：地庫1樓、地下、1至3樓、5至12樓、15至23樓、25至33樓、35至36樓、天台、上層天台1、上層天台2及頂層天台

第3及5座：地庫1樓、地下、1至3樓、5至12樓、15至23樓、25至33樓、35樓、天台、上層天台1、上層天台2及頂層天台

低座A、B及C座：地庫1樓、地下、1至3樓、天台及頂層天台

低座D座：地庫1樓、地下、1至3樓、5至6樓、天台及頂層天台

每幢有不依連續次序的樓層號數的多單位建築物內被略去的樓層號數

第1、2、3及5座：4、13、14、24及34樓

低座D座：4樓

每幢多單位建築物內的庇護層（如有的話）

第1、2、3及5座之天台

低座D座之天台

發展項目的認可人士提供的發展項目的預計關鍵日期

2019年5月31日

預計關鍵日期，是受到買賣合約所允許的任何延期所規限的。

根據批地文件，進行該項買賣，需獲地政總署署長同意。為買賣合約的目的，在不局限任何其他可用以證明該項目落成的方法的原則下，地政總署署長發出的合格證明書或轉讓同意，即為該項目已落成或當作已落成（視屬何種情況而定）的確證。

* 此臨時門牌號數有待發展項目建成時確認

Vendor

Handy Solution Limited

Holding companies of the Vendor

Wheelock and Company Limited

Wheelock Investments Limited

Myers Investments Limited

Wheelock Properties Limited

Realty Development Corporation Limited

Dannette Holdings Limited

Ironhead Holdings Limited

Spring Colour Limited

Authorized Person for the Development

Chan Wan Ming

The firm or corporation of which an Authorized Person for the Development is a proprietor, director or employee in his or her professional capacity

P & T Architects and Engineers Limited

Building contractor for the Development

Hip Hing Construction Company Limited

The firm of solicitors acting for the owner in relation to the sale of residential properties in the Development

Baker & McKenzie

Any authorized institution that has made a loan, or has undertaken to provide finance, for the construction of the Development

The Bank of Tokyo-Mitsubishi UFJ, Ltd.

DBS Bank Ltd., Hong Kong Branch

Australia and New Zealand Banking Group Limited

Any other person who has made a loan for the construction of the Development

Wheelock Finance Limited

賣方

Handy Solution Limited

賣方的控權公司

會德豐有限公司

Wheelock Investments Limited

Myers Investments Limited

會德豐地產有限公司

聯邦地產有限公司

Dannette Holdings Limited

Ironhead Holdings Limited

Spring Colour Limited

發展項目的認可人士

陳韻明

認可人士以其專業身分擔任經營人、董事或僱員的商號或法團

巴馬丹拿建築及工程師有限公司

發展項目的承建商

協興建築有限公司

就發展項目中的住宅物業的出售而代表擁有人行事的律師事務所

貝克・麥堅時律師事務所

已為發展項目的建造提供貸款或已承諾為該項建造提供融資的認可機構

The Bank of Tokyo-Mitsubishi UFJ, Ltd.

DBS Bank Ltd., Hong Kong Branch

澳新銀行集團有限公司

已為發展項目的建造提供貸款的任何其他人

Wheelock Finance Limited

4

RELATIONSHIP BETWEEN PARTIES INVOLVED IN THE DEVELOPMENT

有參與發展項目的各方的關係

(a)	The vendor or a building contractor for the development is an individual, and that vendor or contractor is an immediate family member of an authorized person for the development; 賣方或有關發展項目的承建商屬個人，並屬該項目的認可人士的家人；	Not applicable 不適用
(b)	The vendor or a building contractor for the development is a partnership, and a partner of that vendor or contractor is an immediate family member of such an authorized person; 賣方或該項目的承建商屬合夥，而該賣方或承建商的合夥人屬上述認可人士的家人；	Not applicable 不適用
(c)	The vendor or a building contractor for the development is a corporation, and a director or the secretary of that vendor or contractor (or a holding company of that vendor) is an immediate family member of such an authorized person; 賣方或該項目的承建商屬法團，而該賣方或承建商（或該賣方的控權公司）的董事或秘書屬上述認可人士的家人；	No 否
(d)	The vendor or a building contractor for the development is an individual, and that vendor or contractor is an immediate family member of an associate of such an authorized person; 賣方或該項目的承建商屬個人，並屬上述認可人士的有聯繫人士的家人；	Not applicable 不適用
(e)	The vendor or a building contractor for the development is a partnership, and a partner of that vendor or contractor is an immediate family member of an associate of such an authorized person; 賣方或該項目的承建商屬合夥，而該賣方或承建商的合夥人屬上述認可人士的有聯繫人士的家人；	Not applicable 不適用
(f)	The vendor or a building contractor for the development is a corporation, and a director or the secretary of that vendor or contractor (or a holding company of that vendor) is an immediate family member of an associate of such an authorized person; 賣方或該項目的承建商屬法團，而該賣方或承建商（或該賣方的控權公司）的董事或秘書屬上述認可人士的有聯繫人士的家人；	No 否
(g)	The vendor or a building contractor for the development is an individual, and that vendor or contractor is an immediate family member of a proprietor of a firm of solicitors acting for the owner in relation to the sale of residential properties in the development; 賣方或該項目的承建商屬個人，並屬就該項目內的住宅物業的出售代表擁有人行事的律師事務所行事的經營人的家人；	Not applicable 不適用
(h)	The vendor or a building contractor for the development is a partnership, and a partner of that vendor or contractor is an immediate family member of a proprietor of a firm of solicitors acting for the owner in relation to the sale of residential properties in the development; 賣方或該項目的承建商屬合夥，而該賣方或承建商的合夥人屬就該項目內的住宅物業的出售代表擁有人行事的律師事務所行事的經營人的家人；	Not applicable 不適用
(i)	The vendor or a building contractor for the development is a corporation, and a director or the secretary of that vendor or contractor (or a holding company of that vendor) is an immediate family member of a proprietor of such a firm of solicitors; 賣方或該項目的承建商屬法團，而該賣方或承建商（或該賣方的控權公司）的董事或秘書屬上述律師事務所的經營人的家人；	No 否
(j)	The vendor, a holding company of the vendor, or a building contractor for the development, is a private company, and an authorized person for the development, or an associate of such an authorized person, holds at least 10% of the issued shares in that vendor, holding company or contractor; 賣方、賣方的控權公司或有關發展項目的承建商屬私人公司，而該項目的認可人士或該認可人士的有聯繫人士持有該賣方、控權公司或承建商最少10%的已發行股份；	No 否

(k)	The vendor, a holding company of the vendor, or a building contractor for the development, is a listed company, and such an authorized person, or such an associate, holds at least 1% of the issued shares in that vendor, holding company or contractor; 賣方、賣方的控權公司或該項目的承建商屬上市公司，而上述認可人士或上述有聯繫人士持有該賣方、控權公司或承建商最少1%的已發行股份；	No 否
(l)	The vendor or a building contractor for the development is a corporation, and such an authorized person, or such an associate, is an employee, director or secretary of that vendor or contractor or of a holding company of that vendor; 賣方或該項目的承建商屬法團，而上述認可人士或上述有聯繫人士屬該賣方、承建商或該賣方的控權公司的僱員、董事或秘書；	No 否
(m)	The vendor or a building contractor for the development is a partnership, and such an authorized person, or such an associate, is an employee of that vendor or contractor; 賣方或該項目的承建商屬合夥，而上述認可人士或上述有聯繫人士屬該賣方或承建商的僱員；	Not applicable 不適用
(n)	The vendor, a holding company of the vendor, or a building contractor for the development, is a private company, and a proprietor of a firm of solicitors acting for the owner in relation to the sale of residential properties in the development holds at least 10% of the issued shares in that vendor, holding company or contractor; 賣方、賣方的控權公司或該項目的承建商屬私人公司，而就該項目中的住宅物業的出售而代表擁有人行事的律師事務所的經營人持有該賣方、控權公司或承建商最少10%的已發行股份；	No 否
(o)	The vendor, a holding company of the vendor, or a building contractor for the development, is a listed company, and a proprietor of such a firm of solicitors holds at least 1% of the issued shares in that vendor, holding company or contractor; 賣方、賣方的控權公司或該項目的承建商屬上市公司，而上述律師事務所的經營人持有該賣方、控權公司或承建商最少1%的已發行股份；	No 否
(p)	The vendor or a building contractor for the development is a corporation, and a proprietor of such a firm of solicitors is an employee, director or secretary of that vendor or contractor or of a holding company of that vendor; 賣方或該項目的承建商屬法團，而上述律師事務所的經營人屬該賣方或承建商或該賣方的控權公司的僱員、董事或秘書；	No 否
(q)	The vendor or a building contractor for the development is a partnership, and a proprietor of such a firm of solicitors is an employee of that vendor or contractor; 賣方或該項目的承建商屬合夥，而上述律師事務所的經營人屬該賣方或承建商的僱員；	Not applicable 不適用
(r)	The vendor or a building contractor for the development is a corporation, and the corporation of which an authorized person for the development is a director or employee in his or her professional capacity is an associate corporation of that vendor or contractor or of a holding company of that vendor; 賣方或該項目的承建商屬法團，而該項目的認可人士以其專業身分擔任董事或僱員的法團為該賣方或承建商或該賣方的控權公司的有聯繫法團；	No 否
(s)	The vendor or a building contractor for the development is a corporation, and that contractor is an associate corporation of that vendor or of a holding company of that vendor. 賣方或該項目的承建商屬法團，而該承建商屬該賣方或該賣方的控權公司的有聯繫法團。	No 否

5 INFORMATION ON DESIGN OF THE DEVELOPMENT

發展項目的設計的資料

There will be non-structural prefabricated external walls forming part of the enclosing walls for the Development.
(Remark: Not applicable to Mansion A, B, C & D of the Development.)

發展項目將會有構成圍封牆的一部份的非結構的預製外牆。
(註：並不適用於發展項目的低座A、B、C及D座)

The thickness of the non-structural prefabricated external walls of Tower 1, 2, 3 & 5 of the Development is 150mm.
發展項目的第1、2、3及5座的非結構的預製外牆之厚度為150毫米。

Schedule of Total Area of the Non-structural Prefabricated External Walls of Each Residential Property
每個住宅物業的非結構的預製外牆的總面積表

Block Name 大廈名稱	Floor 樓層	Unit 單位	Total Area of non-structural prefabricated external walls of each residential property (sq.m) 每個住宅物業的非結構的預製外牆的總面積 (平方米)
Tower 1 第1座	5-12/F, 15-23/F, 25-33/F & 35/F 5至12樓、 15至23樓、 25至33樓及35樓	A	0.214
		B	0.248
		C	—
		D	0.131
		E	—
		F	0.173
	36/F 36樓	A	—
		B	0.248
		C	—
		D	0.131
		E	—

Block Name 大廈名稱	Floor 樓層	Unit 單位	Total Area of non-structural prefabricated external walls of each residential property (sq.m) 每個住宅物業的非結構的預製外牆的總面積 (平方米)
Tower 2 第2座	3/F 3樓	A	—
		B	—
		C	0.236
		D	—
	5/F 5樓	A	0.258
		B	—
		C	0.236
		D	—
	6-12/F, 15-23/F, 25-33/F & 35/F 6至12樓、 15至23樓、 25至33樓及35樓	A	—
		B	0.258
		C	—
		D	0.236
		E	—
	36/F 36樓	A	—
		B	—
		C	0.236

5 INFORMATION ON DESIGN OF THE DEVELOPMENT

發展項目的設計的資料

Block Name 大廈名稱	Floor 樓層	Unit 單位	Total Area of non-structural prefabricated external walls of each residential property (sq.m) 每個住宅物業的非結構的預製外牆的總面積 (平方米)
Tower 3 第3座	3-12/F, 15-23/F & 25-33/F 3至12樓、 15至23樓及 25至33樓	A	0.229
		B	0.248
		C	—
		D	0.248
		E	—
		F	—
	35/F 35樓	A	0.274
		B	—
		C	0.248
		D	—
Tower 5 第5座	3-12/F, 15-23/F & 25-33/F 3至12樓、 15至23樓及 25至33 樓	A	0.405
		B	0.248
		C	0.229
		D	—
		E	—
	35/F 35樓	A	0.274
		B	—
		C	—
		D	0.191

There will be curtain walls forming part of the enclosing walls for the Development.
發展項目將會有構成圍封的一部份的幕牆。

The thickness of curtain walls of Tower 1, 2, 3 & 5 and Mansion A, B, C & D of the Development is 200mm.
發展項目的第1、2、3及5座和低座A、B、C及D座的幕牆之厚度為200毫米。

Schedule of Total Area of the Curtain Walls of Each Residential Property 每個住宅物業的幕牆的總面積表			
Block Name 大廈名稱	Floor 樓層	Unit 單位	Total Area of curtain walls of each residential property (sq.m) 每個住宅物業的幕牆的總面積 (平方米)
Tower 1 第1座	5-12/F, 15-23/F, 25-33/F & 35/F 5至12樓、 15至23樓、 25至33樓及35樓	A	1.640
		B	2.012
		C	0.160
		D	0.994
		E	0.590
		F	1.441
	36/F 36樓	A	3.161
		B	2.012
		C	0.160
		D	0.994
		E	0.590

5 INFORMATION ON DESIGN OF THE DEVELOPMENT

發展項目的設計的資料

Block Name 大廈名稱	Floor 樓層	Unit 單位	Total Area of curtain walls of each residential property (sq.m) 每個住宅物業的幕牆的總面積 (平方米)
Tower 2 第2座	3/F 3樓	A	0.975
		B	0.180
		C	1.410
		D	1.020
	5/F 5樓	A	0.975
		B	0.990
		C	1.410
		D	1.020
	6-12/F, 15-23/F, 25-33/F & 35/F 6至12樓、 15至23樓、 25至33樓及35樓	A	1.465
		B	0.975
		C	0.990
		D	1.410
		E	1.020
	36/F 36樓	A	3.651
		B	0.990
		C	1.410

Block Name 大廈名稱	Floor 樓層	Unit 單位	Total Area of curtain walls of each residential property (sq.m) 每個住宅物業的幕牆的總面積 (平方米)
Tower 3 第3座	3-12/F, 15-23/F & 25-33/F 3至12樓、 15至23樓及 25至33樓	A	0.970
		B	1.295
		C	0.330
		D	1.085
		E	0.509
		F	0.585
	35/F 35樓	A	2.737
		B	0.330
		C	1.085
		D	0.509
Tower 5 第5座	3-12/F, 15-23/F & 25-33/F 3至12樓、 15至23樓及 25至33樓	E	0.585
		A	1.310
		B	1.335
		C	1.030
		D	0.585
	35/F 35樓	E	0.585
		A	2.701
		B	0.585
		C	0.585
		D	1.310

5

INFORMATION ON DESIGN OF THE DEVELOPMENT
發展項目的設計的資料

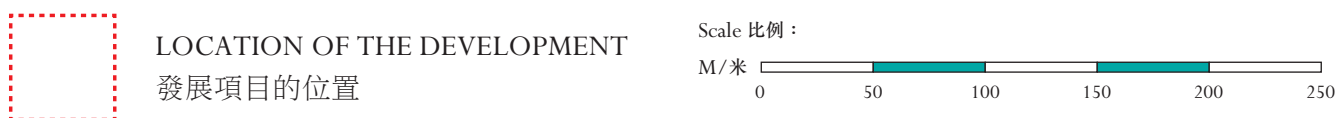
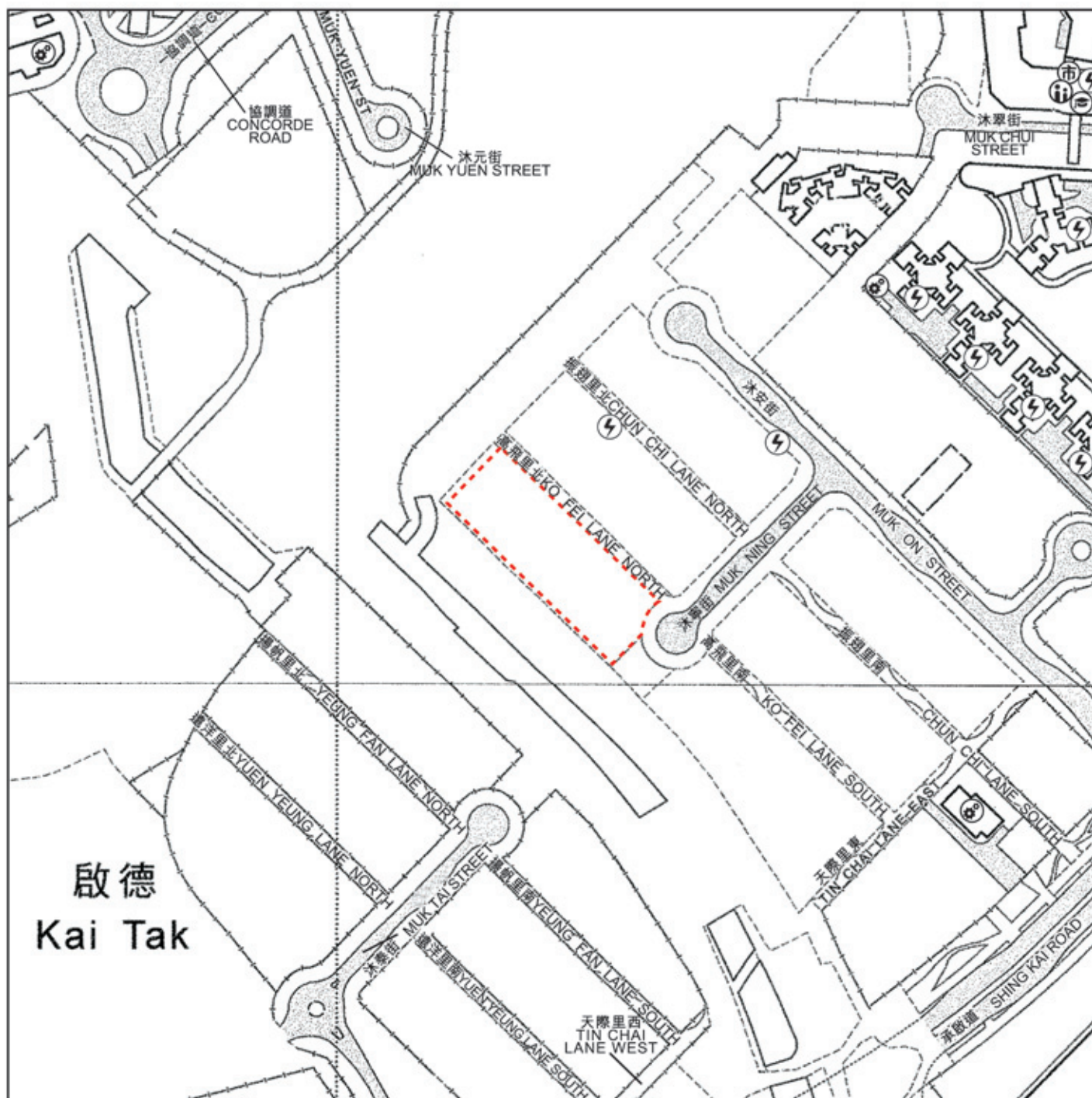
Block Name 大廈名稱	Floor 樓層	Unit 單位	Total Area of curtain walls of each residential property (sq.m) 每個住宅物業的幕牆的總面積 (平方米)
Mansion A 低座A座	G/F-1/F 地下至1樓	A	1.535
		B	0.720
		C	1.010
	2-3/F 2至3樓	A	3.985
		B	1.775
		C	3.130
Mansion B 低座B座	G/F-1/F 地下至1樓	A	0.990
		B	0.720
		C	1.010
	2-3/F 2至3樓	A	3.070
		B	1.775
		C	3.130
Mansion C 低座C座	G/F-1/F 地下至1樓	A	0.990
		B	0.720
		C	1.535
	2-3/F 2至3樓	A	3.070
		B	1.775
		C	4.045

Block Name 大廈名稱	Floor 樓層	Unit 單位	Total Area of curtain walls of each residential property (sq.m) 每個住宅物業的幕牆的總面積 (平方米)
Mansion D 低座D座	G/F-1/F 地下至1樓	A	0.722
		B	0.802
		C	0.653
		D	0.722
	2-3/F 2至3樓	A	1.698
		B	0.470
		C	0.470
		D	1.698
	5-6/F 5至6樓	A	3.262
		B	1.608
		C	1.502
		D	3.483

Harriman Property Management Limited is appointed as the Manager of the Development under the latest draft deed of mutual covenant.

根據有關公契的最新擬稿，獲委任為發展項目的管理人為夏利文物業管理有限公司。






7 LOCATION PLAN OF THE DEVELOPMENT 發展項目的所在位置



This Location Plan is prepared by the Vendor with reference to the Survey Sheet No. 11-NE-A dated 29 May 2017 & No. 11-NE-C dated 11 May 2017 from Survey and Mapping Office of the Lands Department.

此圖位置是參考2017年5月29日及2017年5月11日出版之地政總署測繪處之測繪圖，圖幅編號11-NE-A及11-NE-C，並由賣方擬備。

NOTATION 圖例

-  Market (including Wet Market and Wholesale Market)
市場 (包括濕貨市場及批發市場)
-  School (including Kindergarten)
學校 (包括幼稚園)
-  Public Utility Installation
公用事業設施裝置
-  Power Plant (including Electricity Sub-stations)
發電廠 (包括電力分站)
-  Social Welfare Facilities (including Elderly Centre and Home for the Mentally Disabled)
社會福利設施 (包括老人中心及弱智人士護理院)

Notes:

1. The Vendor advises prospective purchasers to conduct an on-site visit for a better understanding of the Development site, its surrounding environment and the public facilities nearby.
2. The plan may show more than the area required under the Residential Properties (First-hand Sales) Ordinance due to the technical reason that the boundary of the Development is irregular.

備註：

1. 賣方建議準買家到該發展地盤作實地考察，以對該發展地盤、其周邊地區環境及附近的公共設施有較佳了解。
2. 由於發展項目的邊界不規則的技術原因，此圖所顯示的範圍可能超過《一手住宅物業銷售條例》所規定的範圍。

The map reproduced with permission of the Director of Lands. © The Government of Hong Kong SAR Licence No. 99/2017.

地圖版權屬香港特區政府，經地政總署准許複印，版權特許編號99/2017。



This blank area
falls outside the
coverage of the relevant
Aerial Photograph
鳥瞰照片並不覆蓋
本空白範圍

● LOCATION OF THE DEVELOPMENT
發展項目的位置

Survey and Mapping Office, Lands Department, The Government of HKSAR © Copyright reserved – reproduction by permission only.

香港特別行政區政府地政總署測繪處©版權所有，未經許可，不得複製。

Adopted from part of the aerial photograph taken by the Survey and Mapping Office, Lands Department at a flying height of 6,900 feet, photo No. E014243C, date of flight : 13th February 2017.

摘錄自地政總署測繪處在6,900呎的飛行高度拍攝之鳥瞰照片，照片編號E014243C，飛行日期：2017年2月13日。

Notes:

1. Copy of the aerial photograph of the Development is available for free inspection at the sales offices during opening hours.
2. The aerial photograph may show more than the area required under the Residential Properties (First-hand Sales) Ordinance due to technical reason that the boundary of the Development is irregular.

備註：

1. 發展項目的鳥瞰照片之副本可於售樓處開放時間內免費查閱。
2. 由於發展項目的邊界不規則的技術原因，此照片所顯示的範圍可能超過《一手住宅物業銷售條例》所規定的範圍。

8 AERIAL PHOTOGRAPH OF THE DEVELOPMENT 發展項目的鳥瞰照片



Adopted from part of the aerial photograph taken by the Survey and Mapping Office, Lands Department at a flying height of 6,900 feet, photo No. E014244C, date of flight : 13th February 2017.

摘錄自地政總署測繪處在6,900呎的飛行高度拍攝之鳥瞰照片，照片編號E014244C，飛行日期：2017年2月13日。

● LOCATION OF THE DEVELOPMENT
發展項目的位置

This blank area falls outside the
coverage of the relevant Aerial Photograph
鳥瞰照片並不覆蓋本空白範圍

Notes:

1. Copy of the aerial photograph of the Development is available for free inspection at the sales offices during opening hours.
2. The aerial photograph may show more than the area required under the Residential Properties (First-hand Sales) Ordinance due to technical reason that the boundary of the Development is irregular.

備註：

1. 發展項目的鳥瞰照片之副本可於售樓處開放時間內免費查閱。
2. 由於發展項目的邊界不規則的技術原因，此照片所顯示的範圍可能超過《一手住宅物業銷售條例》所規定的範圍。

Survey and Mapping Office, Lands Department, The Government of HKSAR © Copyright reserved – reproduction by permission only.

香港特別行政區政府地政總署測繪處©版權所有，未經許可，不得複製。

9 OUTLINE ZONING PLAN RELATING TO THE DEVELOPMENT 關乎發展項目的分區計劃大綱圖



NOTATION 圖例

ZONES 地帶

Comprehensive Development Area
綜合發展區

Residential (Group A)
住宅 (甲類)

Residential (Group B)
住宅 (乙類)

Government, Institution or
Community
政府、機構或社區

Open Space
休憩用地

Other Specified Uses
其他指定用途

Other Specified Uses (Amenity Area)
其他指定用途 (美化市容地帶)

COMMUNICATIONS 交通

Railway and Station (Underground)
鐵路及車站 (地下)

CDA	Environmentally Friendly Linkage System and Station 環保連接系統及車站	
R(A)	Major Road and Junction 主要道路及路口	
R(B)	Elevated Road 高架道路	
G/C	MISCELLANEOUS 其他	
O	Boundary of Planning Scheme 規劃範圍界線	
OU	Building Height Control Zone Boundary 建築物高度管制區界線	
OU(A)	Maximum Building Height (in metres above principal datum) 最高建築物高度 (在主水平基準上若干米)	
	Area Designated for 'Shop and Services' and 'Eating Place' Uses Only 只限於指定為[商店及服務行業]和[食肆]用途的地區	
	Area Designated for 'Waterfront Promenade' 指定為[海濱長廊]的地區	
	Non-Building Area 非建築用地	

LOCATION OF THE DEVELOPMENT
發展項目的位置



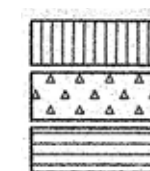
Part of the Draft Kai Tak Outline Zoning Plan, Plan No. S/K22/5, gazetted on 17th February 2017.

摘錄自2017年2月17日刊憲之啟德分區計劃大綱草圖，圖則編號為S/K22/5。

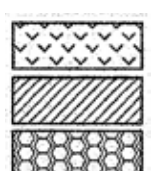
核准圖編號S/K22/4的修訂 Amendments to Approved Plan No. S/K22/4

按照城市規劃條例第5條展示的修訂
 Amendments Exhibited Under Section 5 of the Town Planning Ordinance

修訂項目C項
Amendment Item C
修訂項目D1項
Amendment Item D1
修訂項目D2項
Amendment Item D2



修訂項目F項
Amendment Item F
修訂項目G2項
Amendment Item G2
修訂項目H1項
Amendment Item H1



Notes:


1. The last updated Outline Zoning Plan and the attached schedule as at the date of printing of the sales brochure is available for free inspection at the sales office during opening hours.
2. The Vendor advises prospective purchasers to conduct an on-site visit for a better understanding of the development site, its surrounding environment and the public facilities nearby.
3. The plan may show more than the area required under the Residential Properties (First-hand Sales) Ordinance due to technical reason that the boundary of the Development is irregular.
4. The plan, prepared by the Planning Department under the direction of the Town Planning Board, is reproduced with the permission of the Director of Lands. ©The Government of Hong Kong SAR.
5. Please refer to the Outline Zoning Plan, the Note and Explanatory Statement thereto for details of those Amendment Items.

備註：

1. 在印刷售樓說明書當日所適用的最近期分區計劃大綱圖及其附表，可於售樓處開放時間內免費查閱。
2. 賣方建議準買家到有關發展地盤作實地考察，以對該發展地盤、其周邊地區環境及附近的公共設施有較佳了解。
3. 由於發展項目的邊界不規則的技術原因，此圖所顯示的範圍可能超過《一手住宅物業銷售條例》所規定的範圍。
4. 此圖為規劃署遵照城市規劃委員會指示擬備，版權屬香港特別行政區政府，經地政總署准許複印。
5. 修訂項目之詳情，請參閱該分區計劃大綱圖及其註釋及說明書。



This blank area falls outside the coverage of the relevant Outline Zoning Plan
當區分區計劃大綱圖並不覆蓋空白範圍



LOCATION OF THE DEVELOPMENT
發展項目的位置

Scale 比例：

M/米 0 100 200 300 400 500



NOTATION 圖例

ZONES 地帶

Government, Institution or Community 政府、機構或社區

Open Space 休憩用地

Other Specified Uses 其他指定用途

COMMUNICATIONS 交通

Major Road and Junction 主要道路及路口

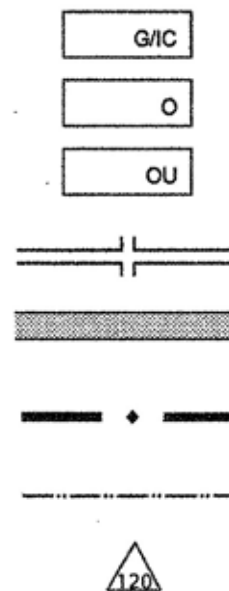
Elevated Road 高架道路

MISCELLANEOUS 其他

Boundary of Planning Scheme 規劃範圍界線

Building Height Control Zone Boundary
建築物高度管制區界線

Maximum Building Height (in metres above principal datum)
最高建築物高度 (在主水平基準上若干米)



Notes:

1. The last updated Outline Zoning Plan and the attached schedule as at the date of printing of the sales brochure is available for free inspection at the sales office during opening hours.
2. The Vendor advises prospective purchasers to conduct an on-site visit for a better understanding of the development site, its surrounding environment and the public facilities nearby.
3. The plan may show more than the area required under the Residential Properties (First-hand Sales) Ordinance due to technical reason that the boundary of the Development is irregular.
4. The plan, prepared by the Planning Department under the direction of the Town Planning Board, is reproduced with the permission of the Director of Lands. ©The Government of Hong Kong SAR.
5. Please refer to the Outline Zoning Plan, the Note and Explanatory Statement thereto for details of those Amendment Items.

備註：

1. 在印刷售樓說明書當日所適用的最近期分區計劃大綱圖及其附表，可於售樓處開放時間內免費查閱。
2. 賣方建議準買家到有關發展地盤作實地考察，以對該發展地盤、其周邊地區環境及附近的公共設施有較佳了解。
3. 由於發展項目的邊界不規則的技術原因，此圖所顯示的範圍可能超過《一手住宅物業銷售條例》所規定的範圍。
4. 此圖為規劃署遵照城市規劃委員會指示擬備，版權屬香港特別行政區政府，經地政總署准許複印。
5. 修訂項目之詳情，請參閱該分區計劃大綱圖及其註釋及說明書。

草圖編號 S/K13/28 的修訂 Amendments to Draft Plan No. S/K13/28

Amendments Exhibited Under Section 7
of the Town Planning Ordinance

按照城市規劃條例第7條
展示的修訂

Amendment Item A



修訂項目 A 項

Amendment Item D2

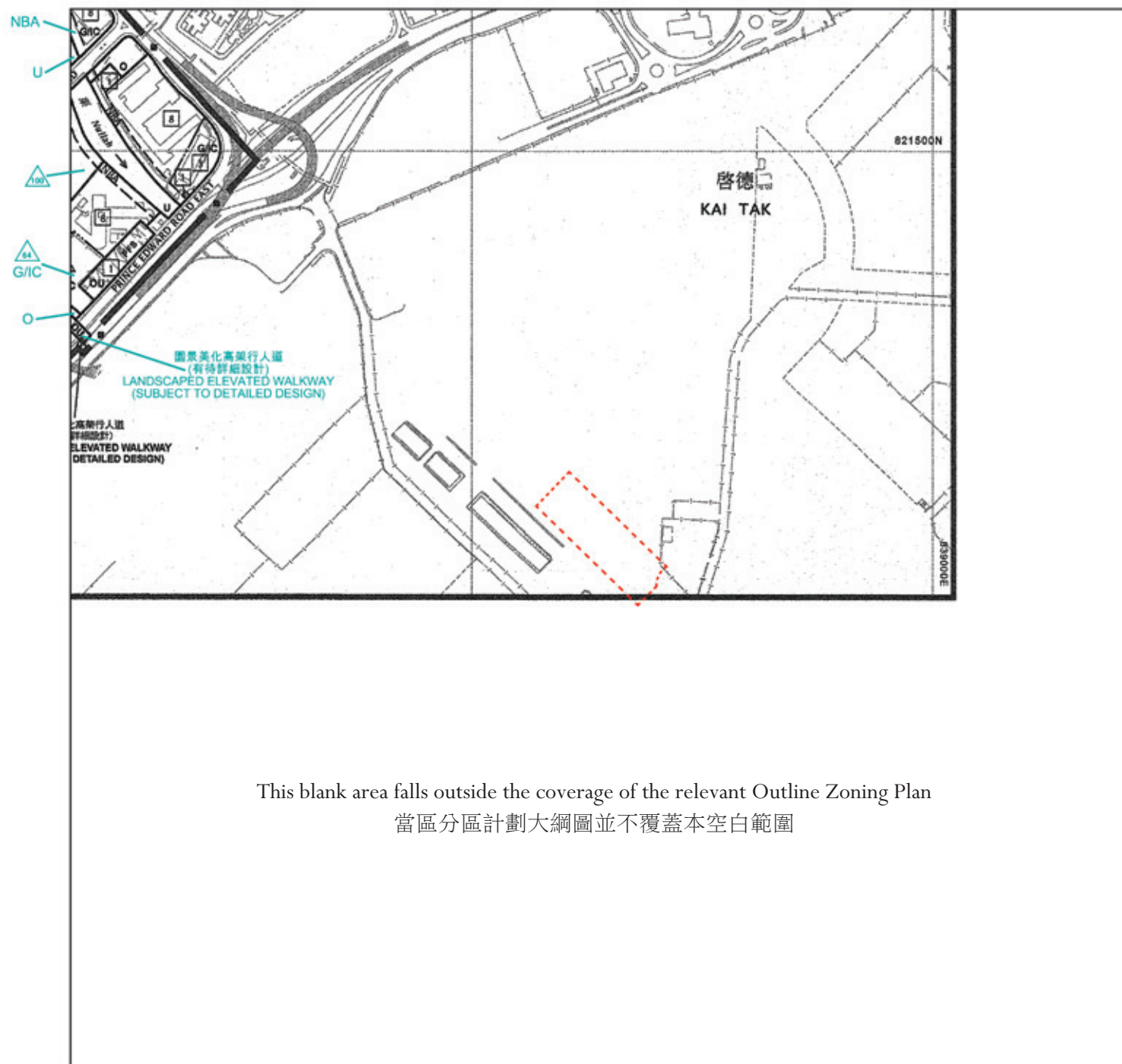


修訂項目 D2 項

Part of the Draft Ngau Tau Kok and Kowloon Bay Outline Zoning Plan No. S/K13/29, gazetted on 13th April 2017.

摘錄自2017年4月13日刊憲之牛頭角及九龍灣分區計劃大綱草圖編號S/K13/29。

9 OUTLINE ZONING PLAN RELATING TO THE DEVELOPMENT 關乎發展項目的分區計劃大綱圖



NOTATION 圖例

ZONES 地帶

- Government, Institution or Community 政府、機構或社區
- Open Space 休憩用地
- Other Specified Uses 其他指定用途
- Undetermined 未決定用途

COMMUNICATIONS 交通

- Major Road and Junction 主要道路及路口
- Elevated Road 高架道路

MISCELLANEOUS 其他

- Boundary of Planning Scheme 規劃範圍界線
- Building Height Control Zone Boundary 建築物高度管制區界線
- Maximum Building Height (in metres above principal datum)
最高建築物高度 (在主水平基準上若干米)
- Maximum Building Height (in number of storeys)
最高建築物高度 (樓層數目)
- Petrol Filling Station 加油站
- Non-Building Area 非建築用地




Notes:

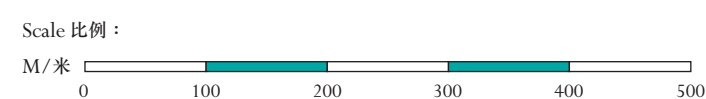
1. The last updated Outline Zoning Plan and the attached schedule as at the date of printing of the sales brochure is available for free inspection at the sales office during opening hours.
2. The Vendor advises prospective purchasers to conduct an on-site visit for a better understanding of the development site, its surrounding environment and the public facilities nearby.
3. The plan may show more than the area required under the Residential Properties (First-hand Sales) Ordinance due to technical reason that the boundary of the Development is irregular.
4. The plan, prepared by the Planning Department under the direction of the Town Planning Board, is reproduced with the permission of the Director of Lands. ©The Government of Hong Kong SAR.

備註：

1. 在印刷售樓說明書當日所適用的最近期分區計劃大綱圖及其附表，可於售樓處開放時間內免費查閱。
2. 賣方建議準買家到有關發展地盤作實地考察，以對該發展地盤、其周邊地區環境及附近的公共設施有較佳了解。
3. 由於發展項目的邊界不規則的技術原因，此圖所顯示的範圍可能超過《一手住宅物業銷售條例》所規定的範圍。
4. 此圖為規劃署遵照城市規劃委員會指示擬備，版權屬香港特別行政區政府，經地政總署准許複印。



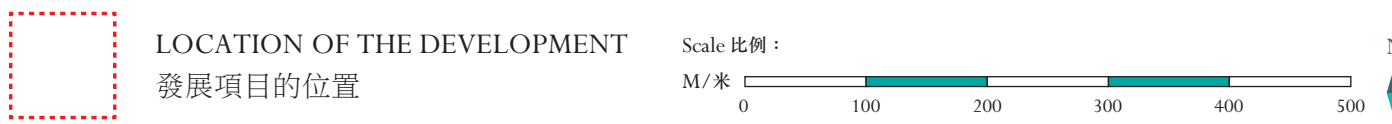
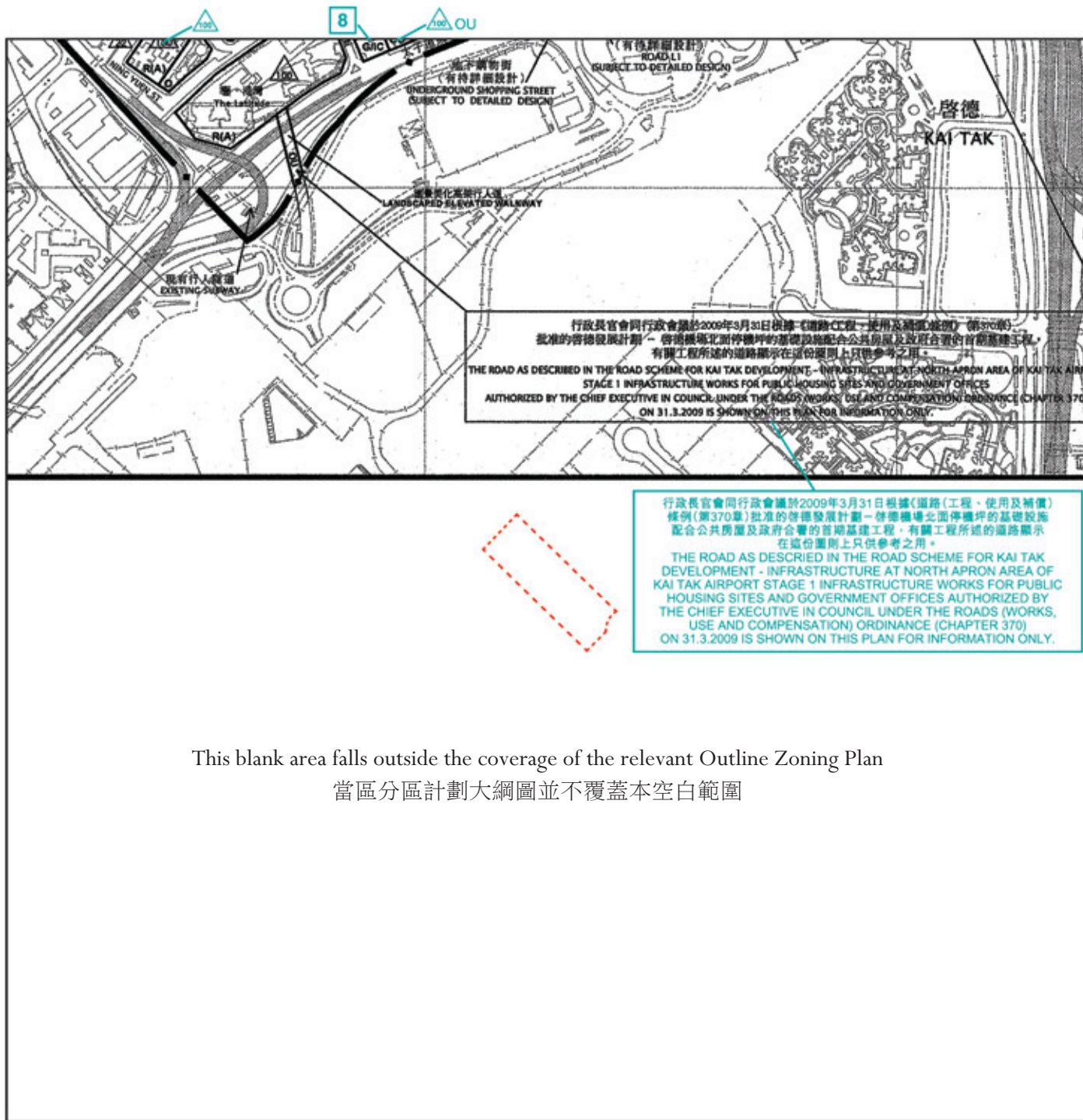
LOCATION OF THE DEVELOPMENT
 發展項目的位置



Part of the Approved Wang Tau Hom and Tung Tau Outline Zoning Plan, Plan No. S/K8/21, gazetted on 14th October 2011.

摘錄自2011年10月14日刊憲之橫頭磡及東頭分區計劃大綱核准圖，圖則編號為S/K8/21。

9 OUTLINE ZONING PLAN RELATING TO THE DEVELOPMENT 關乎發展項目的分區計劃大綱圖



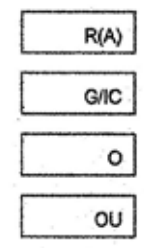
Part of the Approved Tsz Wan Shan, Diamond Hill & San Po Kong Outline Zoning Plan, Plan No. S/K11/29, gazetted on 16th December 2016.

摘錄自2016年12月16日刊憲之慈雲山、鑽石山及新蒲崗分區計劃大綱核准圖，圖則編號為S/K11/29。

NOTATION 圖例

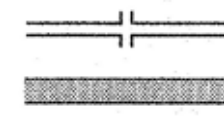
ZONES 地帶

- Residential (Group A) 住宅 (甲類)
- Government, Institution or Community 政府、機構或社區
- Open Space 休憩用地
- Other Specified Uses 其他指定用途



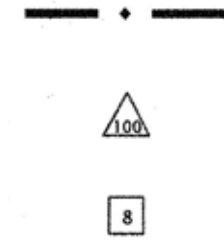
COMMUNICATION 交通

- Major Road and Junction 主要道路及路口
- Elevated Road 高架道路



MISCELLANEOUS 其他

- Boundary of Planning Scheme 規劃範圍界線
- Maximum Building Height (in metres above principal datum)
 最高建築物高度 (在主水平基準上若干米)
- Maximum Building Height (in number of storeys)
 最高建築物高度 (樓層數目)

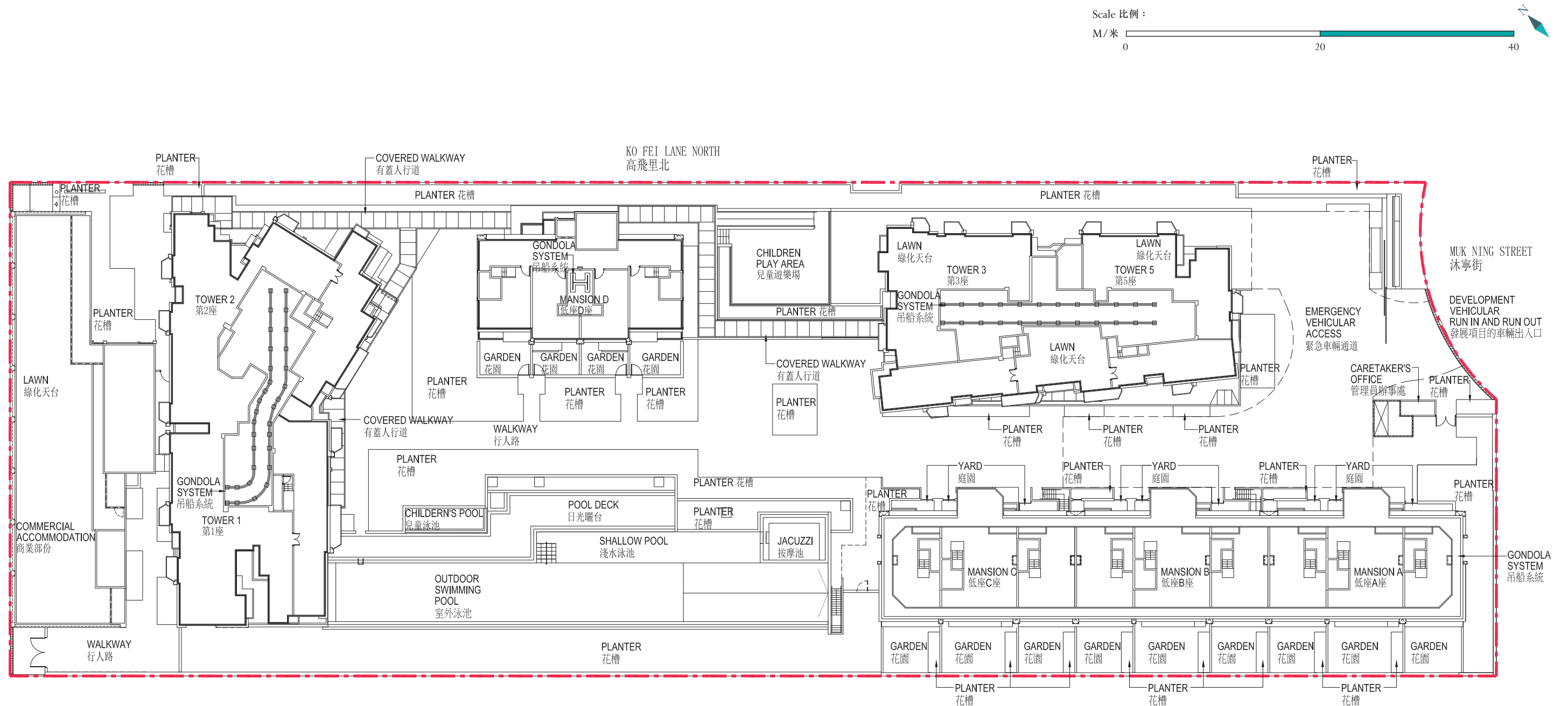


Notes:

- The last updated Outline Zoning Plan and the attached schedule as at the date of printing of the sales brochure is available for free inspection at the sales office during opening hours.
- The Vendor advises prospective purchasers to conduct an on-site visit for a better understanding of the development site, its surrounding environment and the public facilities nearby.
- The plan may show more than the area required under the Residential Properties (First-hand Sales) Ordinance due to technical reason that the boundary of the Development is irregular.
- The plan, prepared by the Planning Department under the direction of the Town Planning Board, is reproduced with the permission of the Director of Lands. ©The Government of Hong Kong SAR.

備註：

- 在印刷售樓說明書當日所適用的最近期分區計劃大綱圖及其附表，可於售樓處開放時間內免費查閱。
- 賣方建議準買家到有關發展地盤作實地考察，以對該發展地盤、其周邊地區環境及附近的公共設施有較佳了解。
- 由於發展項目的邊界不規則的技術原因，此圖所顯示的範圍可能超過《一手住宅物業銷售條例》所規定的範圍。
- 此圖為規劃署遵照城市規劃委員會指示擬備，版權屬香港特別行政區政府，經地政總署准許複印。



 BOUNDARY OF THE DEVELOPMENT
發展項目的界線

The estimated date of the completion of the uncompleted buildings and facilities as provided by the the Authorized Person for the Development is 30 November 2018.

由發展項目的認可人士提供的未落成建築物或設施的預計落成日期為2018年11月30日。

LEGEND 圖例

A/C PLATFORM = AIR CONDITIONING PLATFORM = 空調機平台

A.D. = AIR DUCT = 通風管道

A/C P.D. = AIR CONDITIONING PIPE DUCT = 空調管道

ARCH. F = ARCHITECTURAL FEATURE = 裝飾線

BAL. = BALCONY = 露台

BATH = BATHROOM = 浴室

B.R. = BEDROOM = 睡房

B.R.1 = BEDROOM 1 = 睡房1

B.R. 2= BEDROOM 2 = 睡房2

B.R. 3= BEDROOM 2 = 睡房3

C.D. = CABLE DUCT = 電線管道

DIN. = DINING ROOM = 飯廳

DRESSING RM = DRESSING ROOM = 衣帽間

E.L.V. = EXTRA LOW VOLTAGE ROOM = 特低壓電線槽

E.M.R. = ELECTRICAL METER ROOM = 電錶房

E.M.C. = ELECTRICAL METER CABINET = 電錶櫃

F.S. CONTROL ROOM = FIRE SERVICES CONTROL ROOM = 消防控制室

F.S. INLET = FIRE SERVICES INLET = 消防入水掣

E.A.D. = EXHAUST AIR DUCT = 排氣管道

F.A.D. = FRESH AIR DUCT = 鮮風管道

H.R. = HOSE REEL = 消防喉轆

KIT. = KITCHEN = 廚房

LIV. = LIVING ROOM = 客廳

DIN. = DINING ROOM = 飯廳

M. BATH = MASTER BATHROOM = 主人浴室

M.B.R. = MASTER BEDROOM = 主人睡房

OPEN KIT. = OPEN KITCHEN = 開放式廚房

P.D. = PIPE DUCT = 管道

REST RM. = REST ROOM = 洗手間

REST RM. 1 = REST ROOM 1 = 洗手間1

REST RM. 2 = REST ROOM 2 = 洗手間2

R.S. & M.R.R. = REFUSE STORAGE AND MATERIAL RECOVERY ROOM = 垃圾及物料回收房

R.W.P. = RAIN WATER PIPE = 雨水管

STO. = STORE ROOM = 儲物房

SPR. INLET = SPRINKLER INLET = 花灑入水掣

UTIL. = UTILITY ROOM = 工作間

W.M.C. = WATER METER CABINET = 水錶櫃

Notes applicable to the floor plans of this section:

1. There are architectural features, metal grilles and/ or exposed pipes on the external walls of some of the floors. For details, please refer to the latest approved building plans.
2. Common pipes exposed and/ or enclosed in cladding are located at/ adjacent to the balcony and/ or flat roof and/ or air-conditioning platform and/ or external wall of some residential units. For details, please refer to the latest approved building plans and/ or approved drainage plans.
3. There are sunken slabs (for mechanical & electrical services of units above) and/ or ceiling bulkheads for the air-conditioning fittings and/ or mechanical & electrical services at some residential units.
4. Balconies are non-enclosed areas.
5. The indications of fittings such as sinks, hobs, toilet bowls, wash basins, bathtubs etc. shown on the floor plans are indications of their approximate locations only and not indications of their actual size, designs and shapes.

適用於本節各樓面平面圖之備註：

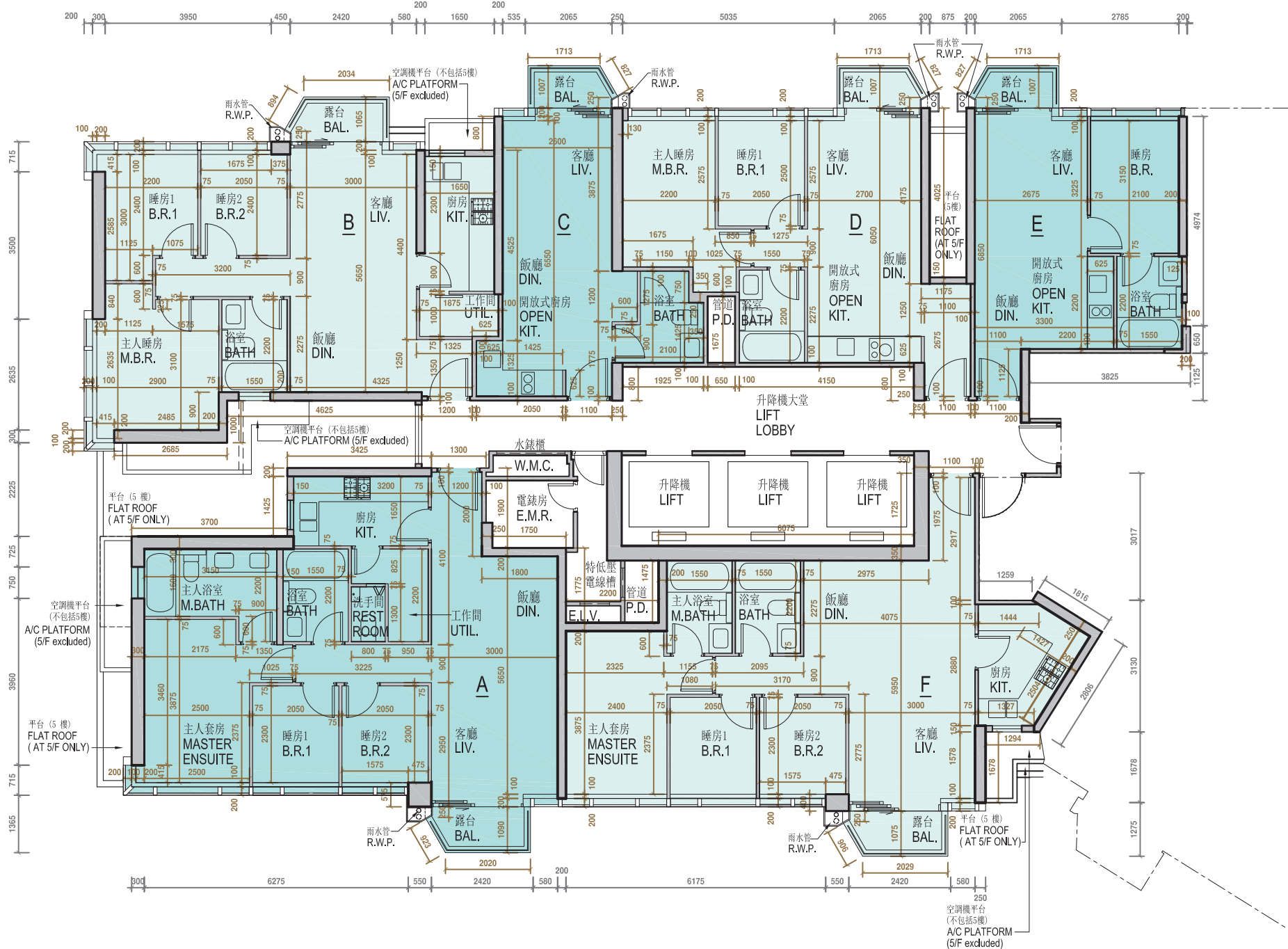
1. 部分樓層外牆範圍設有建築裝飾、金屬格柵及／或外露喉管，詳細資料請參考最新批准的建築圖則。
2. 部分住宅單位的露台及／或平台及／或空調機平台及／或外牆上／附近設有外露及／或外牆裝飾板內藏之公用喉管，詳細資料請參考最新批准的建築圖則及／或排水設施圖。
3. 部分住宅單位天花板有跌級樓板（用以安裝樓上單位之機電設備）及／或假天花內裝置空調裝備及／或其他機電設備。
4. 露台為不可封閉的地方。
5. 樓面平面圖所示之裝置如洗滌盤、煮食爐、坐廁、面盆、浴缸等只供展示其大約位置而非展示其實際大小、設計及形狀。

TOWER 1 第1座

5-12/F, 15-23/F, 25-33/F & 35/F FLOOR PLAN 5至12樓、15至23樓、25至33樓及35樓樓面平面圖

Scale 比例 :

M/米 0 5 10



第二座 TOWER 2

	Tower 座	Floor 樓層	Units 單位					
			A	B	C	D	E	F
The thickness of the floor slabs (excluding plaster) of each residential property (mm) 每個住宅物業的樓板 (不包括灰泥) 的厚度 (毫米)	Tower 1 第1座	5-12/F, 15-23/F & 25-33/F	125, 150	125, 150	125, 150	125, 150	125, 150	125, 150
The floor-to-floor height (refers to the height between the top surface of the structural slab of a floor and the top surface of the structural slab of its immediate upper floor) of each residential property (mm) 每個住宅物業的層與層之間的高度 (指該樓層之石屎地台面與上一層石屎地台面之高度距離) (毫米)		5至12樓、 15至23樓及 25至33樓	3150 3150^ 3150#	3150 3150^	3150 3150* 3150^ 3150#	3150 3150^	3150 3150^	3150 3150^ 3150#
The thickness of the floor slabs (excluding plaster) of each residential property (mm) 每個住宅物業的樓板 (不包括灰泥) 的厚度 (毫米)		35/F 35樓	125, 150	125, 150	125, 150	125, 150	125, 150	125, 150
The floor-to-floor height (refers to the height between the top surface of the structural slab of a floor and the top surface of the structural slab of its immediate upper floor) of each residential property (mm) 每個住宅物業的層與層之間的高度 (指該樓層之石屎地台面與上一層石屎地台面之高度距離) (毫米)			3100, 3400, 3400^, 3700^ 3750#	3400 3400^	3400, 3400* 3400^, 3400#	3400 3400^	3050, 3100, 3350^, 3400, 3400^, 3700^	3100, 3380# 3400, 3450# 3700^, 3750#

* Inclusive of the sunken depth of the sunken slab on the floor of this floor (100mm)

^ Inclusive of the sunken depth of the sunken slab on the floor of this floor (300mm)

Inclusive of the sunken depth of the sunken slab on the floor of this floor (350mm)

The internal areas of the residential properties on the upper floors will generally be slightly larger than those on the lower floors because of the reducing thickness of the structural walls on the upper floors. (Note: Not Applicable)

* 包括本層地台跌級樓板之跌級深度 (100毫米)

^ 包括本層地台跌級樓板之跌級深度 (300毫米)

包括本層地台跌級樓板之跌級深度 (350毫米)

因住宅物業的較高樓層的結構牆的厚度遞減，較高樓層的內部面積，一般比較低樓層的內部面積稍大。(註：不適用)

Remarks:

(1) According to Special Condition No.(12)(a)(iv) of the Land Grant, the minimum number of residential units in the Development is 630.

(2) According to Special Condition No.(43) of the Land Grant, except with the prior written consent of the Director of Lands, the owners shall not carry out or permit or suffer to be carried out any works in connection with any residential unit erected or to be erected on the lot, including but not limited to demolition or alteration of any partition wall or any floor or roof slab or any partition structure, which shall result in such unit being internally linked to and accessible from any adjoining or adjacent residential unit erected or to be erected on the lot. The decision of the Director of Lands as to what constitutes works resulting in a unit being internally linked to and accessible from any adjoining or adjacent residential unit shall be final and binding on the owners.

(3) (a) Paragraph 4(i) of Schedule 5 of the Deed of Mutual Covenant and Management Agreement of the Development provides that:
“[An Owner shall not] carry out or permit or suffer to be carried out any works in connection with any Flat, including but not limited to demolition or alteration of any partition wall or any floor or roof slab or any partition structure which will result in such Flat being internally linked to and accessible from any adjoining or adjacent Flat except with the prior written consent of the Director of Lands or any other Government authority in place of him from time to time, which consent may be given or withheld at his absolute discretion and if given, may be subject to such terms and conditions (including payment of fees) as may be imposed by him at his absolute discretion.”

(b) Clause 14.9(c) of the Deed of Mutual Covenant and Management Agreement of the Development provides that:

“The Manager shall deposit in the management office of the Development the record provided by the Director of Lands of the information relating to the consent referred to in paragraph 4(i) of Schedule 5. All Owners may inspect the same at the management office of the Development during normal office hours free of charge. A photocopy of such record deposited shall be provided to any Owner upon request at the expense of such Owner and on the payment of a reasonable charge. Any monies paid as such a charge shall be credited to the Special Fund.”

(4) A total number of 648 residential units are provided in the Development.

備註:

(1) 根據批地文件特別條件第(12)(a)(iv)條，發展項目住宅單位數目最少為630個。

(2) 根據批地文件特別條件第(43)條，除非獲地政總署署長事先書面同意，業主不得進行或容許或容受進行任何與地段內已建或將建之任何住宅單位有關連而會導致該住宅單位與地段內已建或將建之任何毗連或鄰近住宅單位內部相通及可從該毗連或鄰近住宅單位進出的工程 (包括但不限於任何分隔牆、任何地板或天花板或任何間隔構築物的拆除或改動)。地政總署署長就何等工程構成

會導致單位與任何毗連或鄰近單位內部相通及可從該毗連或鄰近單位進出之工程一事之決定屬終局決定及對業主有約束力。

(3) (a) 發展項目公契附件5第4(i)段訂明：

「[業主不得]進行或容許或容受進行任何與任何住宅單位有關連而會導致該住宅單位與毗連或鄰近住宅單位內部相通及可從毗連或鄰近住宅單位進出的工程 (包括但不限於任何分隔牆、任何地板或天花板或任何間隔構築物的拆除或改動)，除非獲地政總署署長或不時取代地政總署署長之任何其他政府機關事先書面同意 (而地政總署署長或不時取代地政總署署長之其他政府機關可按其絕對酌情權發出或拒絕該同意，且該同意如獲發出可能受限於按其絕對酌情權施加的條款及條件 (包括繳付費用))。」

(b) 發展項目公契第14.9(c)條訂明：

「管理人須在發展項目的管理處備存由地政總署署長提供、載有關於附件5第4(i)段提及之同意書的資訊的紀錄。所有業主可在發展項目管理處於正常辦公時間內免費查閱上述備存的紀錄。應業主要求，該備存的紀錄的副本須提供予該業主，而該業主須承擔有關支出及繳付合理費用。任何就該費用而支付的款項須撥入特別基金。」

(4) 發展項目共提供648個住宅單位。

TOWER 1 第1座

36/F FLOOR PLAN 36樓樓面平面圖

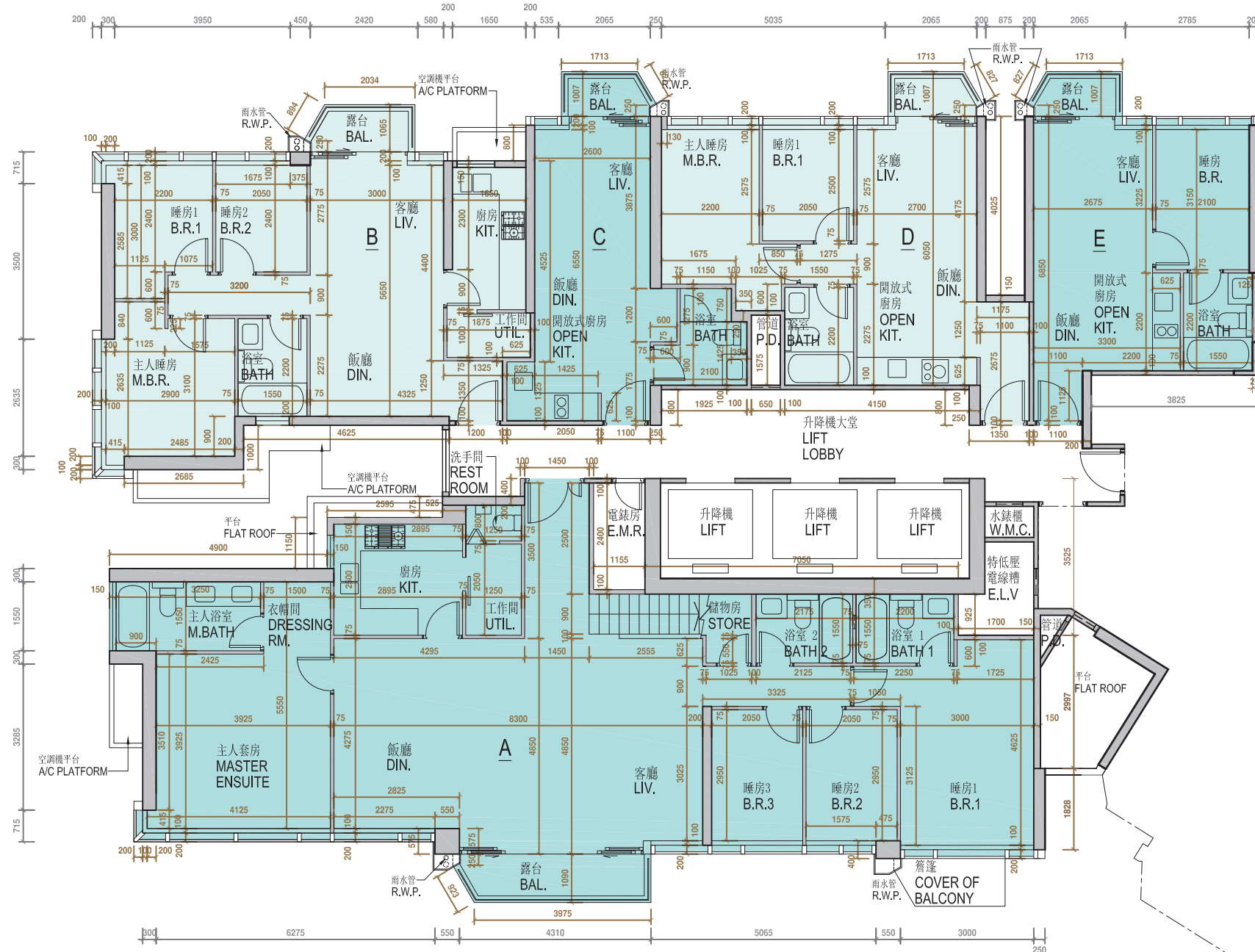
Scale 比例 :

M/米

0

5

10



第二座
TOWER 2

	Tower 座	Floor 樓層	Units 單位				
			A	B	C	D	E
The thickness of the floor slabs (excluding plaster) of each residential property (mm) 每個住宅物業的樓板 (不包括灰泥) 的厚度 (毫米)			150, 175	150	150	150	150
The floor-to-floor height (refers to the height between the top surface of the structural slab of a floor and the top surface of the structural slab of its immediate upper floor) of each residential property (mm) 每個住宅物業的層與層之間的高度 (指該樓層之石屎地台面與上一層石屎地台面之高度距離) (毫米)	Tower 1 第1座	36/F 36樓	3400 3700^ 3770~	3400 3700^	3400 3500* 3700^ 3750#	3400 3700^	3400 3700^ 3750#

* Inclusive of the sunken depth of the sunken slab on the floor of this floor (100mm)
 ^ Inclusive of the sunken depth of the sunken slab on the floor of this floor (300mm)
 # Inclusive of the sunken depth of the sunken slab on the floor of this floor (350mm)
 ~ Inclusive of the sunken depth of the sunken slab on the floor of this floor (370mm)

The internal areas of the residential properties on the upper floors will generally be slightly larger than those on the lower floors because of the reducing thickness of the structural walls on the upper floors. (Note: Not Applicable)

Remarks:

- According to Special Condition No.(12)(a)(iv) of the Land Grant, the minimum number of residential units in the Development is 630.
- According to Special Condition No.(43) of the Land Grant, except with the prior written consent of the Director of Lands, the owners shall not carry out or permit or suffer to be carried out any works in connection with any residential unit erected or to be erected on the lot, including but not limited to demolition or alteration of any partition wall or any floor or roof slab or any partition structure, which shall result in such unit being internally linked to and accessible from any adjoining or adjacent residential unit erected or to be erected on the lot. The decision of the Director of Lands as to what constitutes works resulting in a unit being internally linked to and accessible from any adjoining or adjacent residential unit shall be final and binding on the owners.
- Paragraph 4(i) of Schedule 5 of the Deed of Mutual Covenant and Management Agreement of the Development provides that:
 “[An Owner shall not] carry out or permit or suffer to be carried out any works in connection with any Flat, including but not limited to demolition or alteration of any partition wall or any floor or roof slab or any partition structure which will result in such Flat being internally linked to and accessible from any adjoining or adjacent Flat except with the prior written consent of the Director of Lands or any other Government authority in place of him from time to time, which consent may be given or withheld at his absolute discretion and if given, may be subject to such terms and conditions (including payment of fees) as may be imposed by him at his absolute discretion.”
 - Clause 14.9(c) of the Deed of Mutual Covenant and Management Agreement of the Development provides that:
 “The Manager shall deposit in the management office of the Development the record provided by the Director of Lands of the information relating to the consent referred to in paragraph 4(i) of Schedule 5. All Owners may inspect the same at the management office of the Development during normal office hours free of charge. A photocopy of such record deposited shall be provided to any Owner upon request at the expense of such Owner and on the payment of a reasonable charge. Any monies paid as such a charge shall be credited to the Special Fund.”
- A total number of 648 residential units are provided in the Development.

* 包括本層地台跌級樓板之跌級深度 (100毫米)
 ^ 包括本層地台跌級樓板之跌級深度 (300毫米)
 # 包括本層地台跌級樓板之跌級深度 (350毫米)
 ~ 包括本層地台跌級樓板之跌級深度 (370毫米)

因住宅物業的較高樓層的結構牆的厚度遞減，較高樓層的內部面積，一般比較低樓層的內部面積稍大。(註：不適用)

備註：

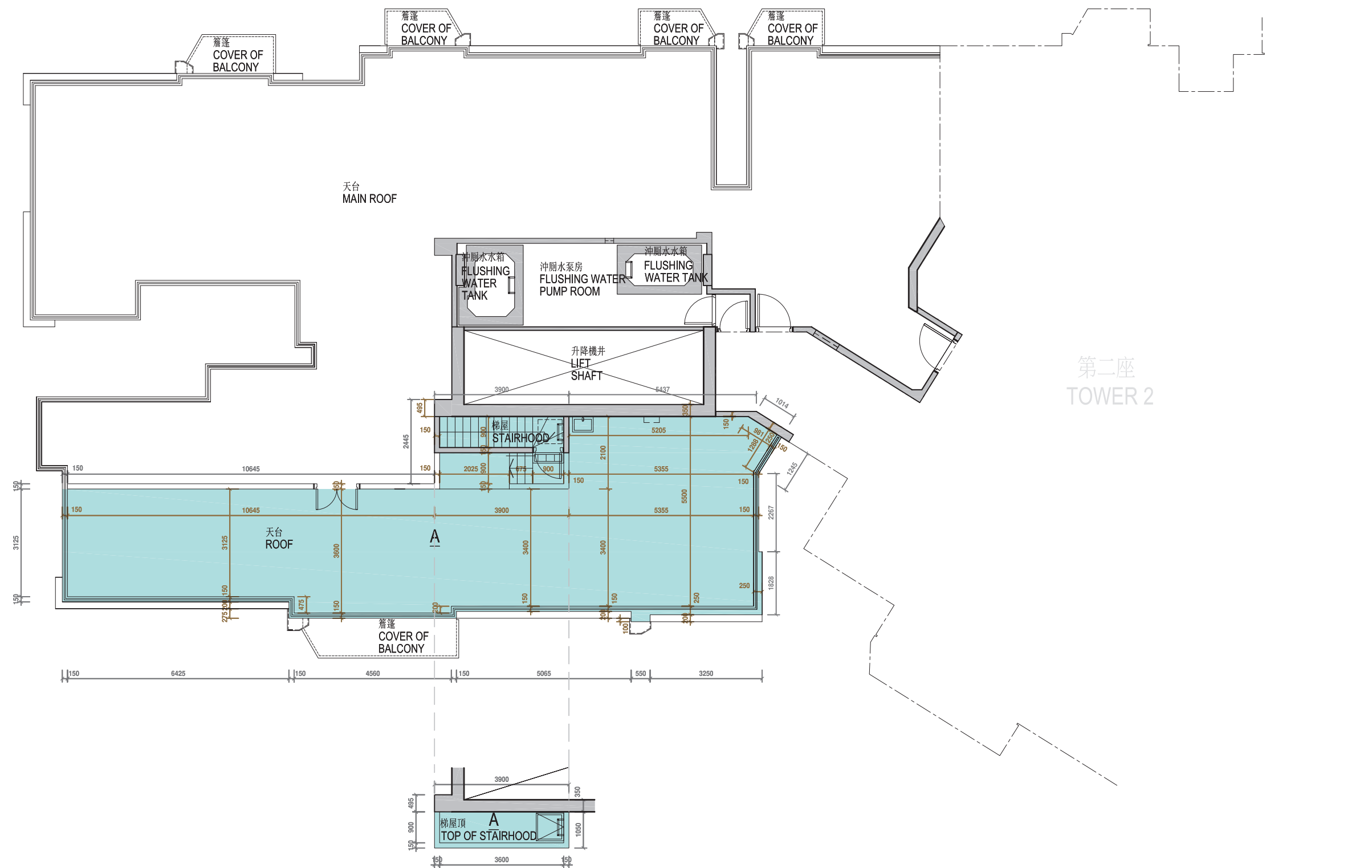
- 根據批地文件特別條件第(12)(a)(iv)條，發展項目住宅單位數目最少為630個。
- 根據批地文件特別條件第(43)條，除非獲地政總署署長事先書面同意，業主不得進行或容許或容受進行任何與地段內已建或將建之任何住宅單位有關連而會導致該住宅單位與地段內已建或將建之任何毗連或鄰近住宅單位內部相通及可從該毗連或鄰近住宅單位進出的工程 (包括但不限於任何分隔牆、任何地板或天花板或任何間隔構築物的拆除或改動)。地政總署署長就何等工程構成會導致單位與任何毗連或鄰近單位內部相通及可從該毗連或鄰近單位進出之工程一事之決定屬終局決定及對業主有約束力。
- 發展項目公契附件5第4(i)段訂明：
 「[業主不得]進行或容許或容受進行任何與任何住宅單位有關連而會導致該住宅單位與毗連或鄰近住宅單位內部相通及可從毗連或鄰近住宅單位進出的工程 (包括但不限於任何分隔牆、任何地板或天花板或任何間隔構築物的拆除或改動)，除非獲地政總署署長或不時取代地政總署署長之任何其他政府機關事先書面同意 (而地政總署署長或不時取代地政總署署長之其他政府機關可按其絕對酌情權發出或拒絕該同意，且該同意如獲發出可能受限於按其絕對酌情權施加的條款及條件 (包括繳付費用))。」
 - 發展項目公契第14.9(c)條訂明：
 「管理人須在發展項目的管理處備存由地政總署署長提供、載有關於附件5第4(i)段提及之同意書的資訊的紀錄。所有業主可在發展項目管理處於正常辦公時間內免費查閱上述備存的紀錄。應業主要求，該備存的紀錄的副本須提供予該業主，而該業主須承擔有關支出及繳付合理費用。任何就該費用而支付的款項須撥入特別基金。」
- 發展項目共提供648個住宅單位。

ROOF FLOOR PLAN 天台樓面平面圖

Scale 比例：

M/米

10



Upper Roof Part Plan
上層天台樓面局部平面圖

1. The thickness of the floor slabs (excluding plaster) of the residential property is:
Stairhood in Unit A on 36/F of Tower 1: 150mm; other parts of Unit A on 36/F of Tower 1 and other residential properties: not applicable.
2. The floor-to-floor height of each residential property:
Stairhood in Unit A on 36/F of Tower 1: 2417mm; other parts of Unit A on 36/F of Tower 1 and other residential properties: not applicable.
3. The internal areas of the residential properties on the upper floors will generally be slightly larger than those on the lower floors because of the reducing thickness of the structural walls on the upper floors (Note: Not applicable)

Remarks:

- (1) According to Special Condition No.(12)(a)(iv) of the Land Grant, the minimum number of residential units in the Development is 630.
- (2) According to Special Condition No.(43) of the Land Grant, except with the prior written consent of the Director of Lands, the owners shall not carry out or permit or suffer to be carried out any works in connection with any residential unit erected or to be erected on the lot, including but not limited to demolition or alteration of any partition wall or any floor or roof slab or any partition structure, which shall result in such unit being internally linked to and accessible from any adjoining or adjacent residential unit erected or to be erected on the lot. The decision of the Director of Lands as to what constitutes works resulting in a unit being internally linked to and accessible from any adjoining or adjacent residential unit shall be final and binding on the owners.
- (3) (a) Paragraph 4(i) of Schedule 5 of the Deed of Mutual Covenant and Management Agreement of the Development provides that:
“[An Owner shall not] carry out or permit or suffer to be carried out any works in connection with any Flat, including but not limited to demolition or alteration of any partition wall or any floor or roof slab or any partition structure which will result in such Flat being internally linked to and accessible from any adjoining or adjacent Flat except with the prior written consent of the Director of Lands or any other Government authority in place of him from time to time, which consent may be given or withheld at his absolute discretion and if given, may be subject to such terms and conditions (including payment of fees) as may be imposed by him at his absolute discretion.”
(b) Clause 14.9(c) of the Deed of Mutual Covenant and Management Agreement of the Development provides that:
“The Manager shall deposit in the management office of the Development the record provided by the Director of Lands of the information relating to the consent referred to in paragraph 4(i) of Schedule 5. All Owners may inspect the same at the management office of the Development during normal office hours free of charge. A photocopy of such record deposited shall be provided to any Owner upon request at the expense of such Owner and on the payment of a reasonable charge. Any monies paid as such a charge shall be credited to the Special Fund.”
- (4) A total number of 648 residential units are provided in the Development.

1. 每個住宅物業的樓板（不包括灰泥）的厚度為：
第1座36樓A單位之梯屋：150毫米；第1座36樓A單位其他部分、其他住宅物業：不適用。
2. 住宅物業層與層之間的高度為：
第1座36樓A單位之梯屋：2417毫米；第1座36樓A單位其他部分、其他住宅物業：不適用。
3. 因住宅物業的較高樓層的結構牆的厚度遞減，較高樓層的內部面積，一般比較低樓層的內部面積稍大（註：不適用）

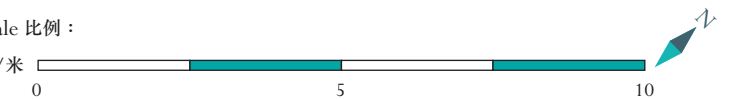
備註：

- (1) 根據批地文件特別條件第(12)(a)(iv)條，發展項目住宅單位數目最少為630個。
- (2) 根據批地文件特別條件第(43)條，除非獲地政總署署長事先書面同意，業主不得進行或容許或容受進行任何與地段內已建或將建之任何住宅單位有關連而會導致該住宅單位與地段內已建或將建之任何毗連或鄰近住宅單位內部相通及可從該毗連或鄰近住宅單位進出的工程（包括但不限於任何分隔牆、任何地板或天花板或任何間隔構築物的拆除或改動）。地政總署署長就何等工程構成會導致單位與任何毗連或鄰近單位內部相通及可從該毗連或鄰近單位進出之工程一事之決定屬終局決定及對業主有約束力。
- (3) (a) 發展項目公契附件5第4(i)段訂明：
「[業主不得]進行或容許或容受進行任何與任何住宅單位有關連而會導致該住宅單位與毗連或鄰近住宅單位內部相通及可從毗連或鄰近住宅單位進出的工程（包括但不限於任何分隔牆、任何地板或天花板或任何間隔構築物的拆除或改動），除非獲地政總署署長或不時取代地政總署署長之任何其他政府機關事先書面同意（而地政總署署長或不時取代地政總署署長之其他政府機關可按其絕對酌情權發出或拒絕該同意，且該同意如獲發出可能受限於按其絕對酌情權施加的條款及條件（包括繳付費用））。」
(b) 發展項目公契第14.9(c)條訂明：
「管理人須在發展項目的管理處備存由地政總署署長提供、載有關於附件5第4(i)段提及之同意書的資訊的紀錄。所有業主可在發展項目管理處於正常辦公時間內免費查閱上述備存的紀錄。應業主要求，該備存的紀錄的副本須提供予該業主，而該業主須承擔有關支出及繳付合理費用。任何就該費用而支付的款項須撥入特別基金。」
- (4) 發展項目共提供648個住宅單位。

3/F FLOOR PLAN 3樓樓面平面圖

Scale 比例：

M/米



	Tower 座	Floor 樓層	Units 單位			
			A	B	C	D
The thickness of the floor slabs (excluding plaster) of each residential property (mm) 每個住宅物業的樓板 (不包括灰泥) 的厚度 (毫米)	Tower 2 第2座	3/F 3樓	125, 150, 200	125, 150	125, 150	125, 150, 180
The floor-to-floor height (refers to the height between the top surface of the structural slab of a floor and the top surface of the structural slab of its immediate upper floor) of each residential property (mm) 每個住宅物業的層與層之間的高度 (指該樓層之石屎地台面與上一層石屎地台面之高度距離) (毫米)			2850 3150 3150^	2850 3150 3150^ 3150# 3450^	3150 3150^	3150 3150# 3150~

^ Inclusive of the sunken depth of the sunken slab on the floor of this floor (300mm)
 # Inclusive of the sunken depth of the sunken slab on the floor of this floor (350mm)
 ~ Inclusive of the sunken depth of the sunken slab on the floor of this floor (370mm)

The internal areas of the residential properties on the upper floors will generally be slightly larger than those on the lower floors because of the reducing thickness of the structural walls on the upper floors. (Note: Not Applicable)

^ 包括本層地台跌級樓板之跌級深度 (300毫米)
 # 包括本層地台跌級樓板之跌級深度 (350毫米)
 ~ 包括本層地台跌級樓板之跌級深度 (370毫米)

因住宅物業的較高樓層的結構牆的厚度遞減，較高樓層的內部面積，一般比較低樓層的內部面積稍大。(註：不適用)

- Remarks:

 - According to Special Condition No.(12)(a)(iv) of the Land Grant, the minimum number of residential units in the Development is 630.
 - According to Special Condition No.(43) of the Land Grant, except with the prior written consent of the Director of Lands, the owners shall not carry out or permit or suffer to be carried out any works in connection with any residential unit erected or to be erected on the lot, including but not limited to demolition or alteration of any partition wall or any floor or roof slab or any partition structure, which shall result in such unit being internally linked to and accessible from any adjoining or adjacent residential unit erected or to be erected on the lot. The decision of the Director of Lands as to what constitutes works resulting in a unit being internally linked to and accessible from any adjoining or adjacent residential unit shall be final and binding on the owners.
 - Paragraph 4(i) of Schedule 5 of the Deed of Mutual Covenant and Management Agreement of the Development provides that:
 “[An Owner shall not] carry out or permit or suffer to be carried out any works in connection with any Flat, including but not limited to demolition or alteration of any partition wall or any floor or roof slab or any partition structure which will result in such Flat being internally linked to and accessible from any adjoining or adjacent Flat except with the prior written consent of the Director of Lands or any other Government authority in place of him from time to time, which consent may be given or withheld at his absolute discretion and if given, may be subject to such terms and conditions (including payment of fees) as may be imposed by him at his absolute discretion.”
 - Clause 14.9(c) of the Deed of Mutual Covenant and Management Agreement of the Development provides that:
 “The Manager shall deposit in the management office of the Development the record provided by the Director of Lands of the information relating to the consent referred to in paragraph 4(i) of Schedule 5. All Owners may inspect the same at the management office of the Development during normal office hours free of charge. A photocopy of such record deposited shall be provided to any Owner upon request at the expense of such Owner and on the payment of a reasonable charge. Any monies paid as such a charge shall be credited to the Special Fund.”
 - A total number of 648 residential units are provided in the Development.
- 備註:

 - 根據批地文件特別條件第(12)(a)(iv)條，發展項目住宅單位數目最少為630個。
 - 根據批地文件特別條件第(43)條，除非獲地政總署署長事先書面同意，業主不得進行或容許或容受進行任何與地段內已建或將建之任何住宅單位有關連而會導致該住宅單位與地段內已建或將建之任何毗連或鄰近住宅單位內部相通及可從該毗連或鄰近住宅單位進出的工程（包括但不限於任何分隔牆、任何地板或天花板或任何間隔構築物的拆除或改動）。地政總署署長就何等工程構成會導致單位與任何毗連或鄰近單位內部相通及可從該毗連或鄰近單位進出之工程一事之決定屬終局決定及對業主有約束力。
 - 發展項目公契附件5第4(i)段訂明：
 「[業主不得]進行或容許或容受進行任何與任何住宅單位有關連而會導致該住宅單位與毗連或鄰近住宅單位內部相通及可從毗連或鄰近住宅單位進出的工程（包括但不限於任何分隔牆、任何地板或天花板或任何間隔構築物的拆除或改動），除非獲地政總署署長或不時取代地政總署署長之任何其他政府機關事先書面同意（而地政總署署長或不時取代地政總署署長之其他政府機關可按其絕對酌情權發出或拒絕該同意，且該同意如獲發出可能受限於按其絕對酌情權施加的條款及條件（包括繳付費用））。」
 - 發展項目公契第14.9(c)條訂明：
 「管理人須在發展項目的管理處備存由地政總署署長提供、載有關於附件5第4(i)段提及之同意書的資訊的紀錄。所有業主可在發展項目管理處於正常辦公時間內免費查閱上述備存的紀錄。應業主要求，該備存的紀錄的副本須提供予該業主，而該業主須承擔有關支出及繳付合理費用。任何就該費用而支付的款項須撥入特別基金。」
 - 發展項目共提供648個住宅單位。

TOWER 2 第2座

5/F FLOOR PLAN 5樓樓面平面圖

Scale 比例 :



第一座
TOWER 1



11 FLOOR PLANS OF RESIDENTIAL PROPERTIES IN THE DEVELOPMENT

發展項目的住宅物業的樓面平面圖

	Tower 座	Floor 樓層	Units 單位			
			A	B	C	D
The thickness of the floor slabs (excluding plaster) of each residential property (mm) 每個住宅物業的樓板（不包括灰泥）的厚度（毫米）	Tower 2 第2座	5/F 5樓	125, 150, 200	125, 150	125, 150	125, 150, 180
The floor-to-floor height (refers to the height between the top surface of the structural slab of a floor and the top surface of the structural slab of its immediate upper floor) of each residential property (mm) 每個住宅物業的層與層之間的高度（指該樓層之石屎地台面與上一層石屎地台面之高度距離）（毫米）			3150 3150^	3150 3150^ 3150#	3150 3150^	3150 3150# 3150~

^ Inclusive of the sunken depth of the sunken slab on the floor of this floor (300mm)
Inclusive of the sunken depth of the sunken slab on the floor of this floor (350mm)
~ Inclusive of the sunken depth of the sunken slab on the floor of this floor (370mm)

The internal areas of the residential properties on the upper floors will generally be slightly larger than those on the lower floors because of the reducing thickness of the structural walls on the upper floors. (Note: Not Applicable)

Remarks:

- According to Special Condition No.(12)(a)(iv) of the Land Grant, the minimum number of residential units in the Development is 630.
- According to Special Condition No.(43) of the Land Grant, except with the prior written consent of the Director of Lands, the owners shall not carry out or permit or suffer to be carried out any works in connection with any residential unit erected or to be erected on the lot, including but not limited to demolition or alteration of any partition wall or any floor or roof slab or any partition structure, which shall result in such unit being internally linked to and accessible from any adjoining or adjacent residential unit erected or to be erected on the lot. The decision of the Director of Lands as to what constitutes works resulting in a unit being internally linked to and accessible from any adjoining or adjacent residential unit shall be final and binding on the owners.
- Paragraph 4(i) of Schedule 5 of the Deed of Mutual Covenant and Management Agreement of the Development provides that:
“[An Owner shall not] carry out or permit or suffer to be carried out any works in connection with any Flat, including but not limited to demolition or alteration of any partition wall or any floor or roof slab or any partition structure which will result in such Flat being internally linked to and accessible from any adjoining or adjacent Flat except with the prior written consent of the Director of Lands or any other Government authority in place of him from time to time, which consent may be given or withheld at his absolute discretion and if given, may be subject to such terms and conditions (including payment of fees) as may be imposed by him at his absolute discretion.”
 - Clause 14.9(c) of the Deed of Mutual Covenant and Management Agreement of the Development provides that:
“The Manager shall deposit in the management office of the Development the record provided by the Director of Lands of the information relating to the consent referred to in paragraph 4(i) of Schedule 5. All Owners may inspect the same at the management office of the Development during normal office hours free of charge. A photocopy of such record deposited shall be provided to any Owner upon request at the expense of such Owner and on the payment of a reasonable charge. Any monies paid as such a charge shall be credited to the Special Fund.”
- A total number of 648 residential units are provided in the Development.

^ 包括本層地台跌級樓板之跌級深度（300毫米）
包括本層地台跌級樓板之跌級深度（350毫米）
~ 包括本層地台跌級樓板之跌級深度（370毫米）

因住宅物業的較高樓層的結構牆的厚度遞減，較高樓層的內部面積，一般比較低樓層的內部面積稍大。（註：不適用）

備註：

- 根據批地文件特別條件第(12)(a)(iv)條，發展項目住宅單位數目最少為630個。
- 根據批地文件特別條件第(43)條，除非獲地政總署署長事先書面同意，業主不得進行或容許或容受進行任何與地段內已建或將建之任何住宅單位有關連而會導致該住宅單位與地段內已建或將建之任何毗連或鄰近住宅單位內部相通及可從該毗連或鄰近住宅單位進出的工程（包括但不限於任何分隔牆、任何地板或天花板或任何間隔構築物的拆除或改動）。地政總署署長就何等工程構成會導致單位與任何毗連或鄰近單位內部相通及可從該毗連或鄰近單位進出之工程一事之決定屬終局決定及對業主有約束力。
- 發展項目公契附件5第4(i)段訂明：
「[業主不得]進行或容許或容受進行任何與任何住宅單位有關連而會導致該住宅單位與毗連或鄰近住宅單位內部相通及可從毗連或鄰近住宅單位進出的工程（包括但不限於任何分隔牆、任何地板或天花板或任何間隔構築物的拆除或改動），除非獲地政總署署長或不時取代地政總署署長之任何其他政府機關事先書面同意（而地政總署署長或不時取代地政總署署長之其他政府機關可按其絕對酌情權發出或拒絕該同意，且該同意如獲發出可能受限於按其絕對酌情權施加的條款及條件（包括繳付費用））。」
 - 發展項目公契第14.9(c)條訂明：
「管理人須在發展項目的管理處備存由地政總署署長提供、載有關於附件5第4(i)段提及之同意書的資訊的紀錄。所有業主可在發展項目管理處於正常辦公時間內免費查閱上述備存的紀錄。應業主要求，該備存的紀錄的副本須提供予該業主，而該業主須承擔有關支出及繳付合理費用。任何就該費用而支付的款項須撥入特別基金。」
- 發展項目共提供648個住宅單位。

TOWER 2 第2座

6-12/F, 15-23/F & 25-33/F FLOOR PLAN 6至12樓、15至23樓及25至33樓樓面平面圖

Scale 比例 :

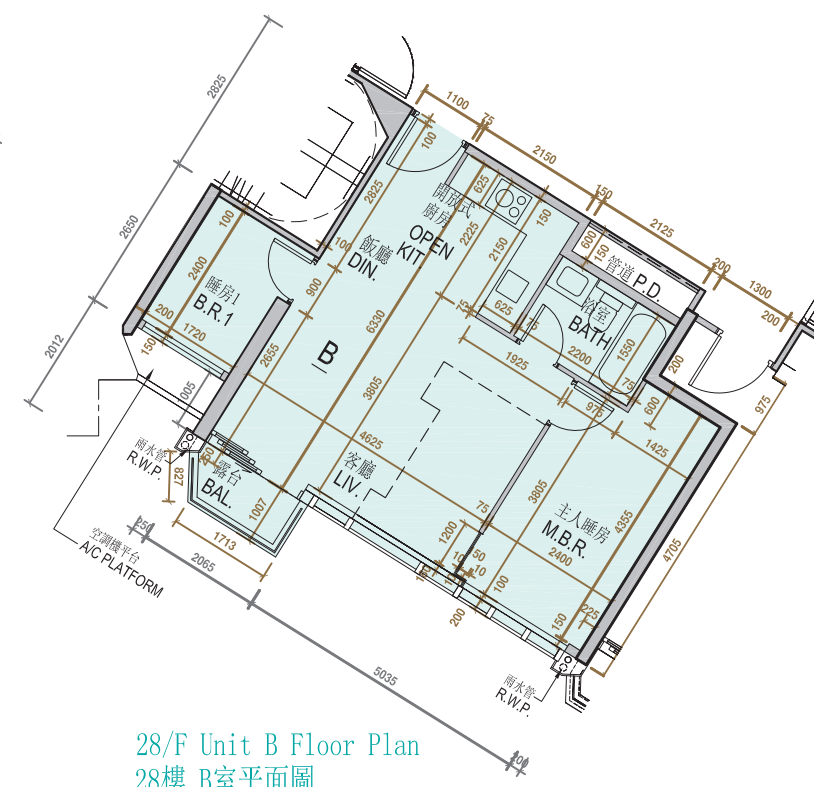
M/米

0

5

10

第一座
TOWER 1



28/F Unit B Floor Plan
28樓 B室平面圖

11 FLOOR PLANS OF RESIDENTIAL PROPERTIES IN THE DEVELOPMENT

發展項目的住宅物業的樓面平面圖

	Tower 座	Floor 樓層	Units 單位				
			A	B	C	D	E
The thickness of the floor slabs (excluding plaster) of each residential property (mm) 每個住宅物業的樓板 (不包括灰泥) 的厚度 (毫米)	Tower 2 第2座	6-12/F, 15-23/F & 25-33/F 6至12樓、15至23樓 及25至33樓	125, 150	125, 150, 200	125, 150	125, 150	125, 150, 180
The floor-to-floor height (refers to the height between the top surface of the structural slab of a floor and the top surface of the structural slab of its immediate upper floor) of each residential property (mm) 每個住宅物業的層與層之間的高度 (指該樓層之石屎地台面與上一層石屎地台面之高度距離) (毫米)			3150 3150#	3150 3150^	3150 3150^ 3150#	3150 3150^	3150 3150# 3150~

^ Inclusive of the sunken depth of the sunken slab on the floor of this floor (300mm)
 # Inclusive of the sunken depth of the sunken slab on the floor of this floor (350mm)
 ~ Inclusive of the sunken depth of the sunken slab on the floor of this floor (370mm)
 The internal areas of the residential properties on the upper floors will generally be slightly larger than those on the lower floors because of the reducing thickness of the structural walls on the upper floors. (Note: Not Applicable)

Remarks:

- According to Special Condition No.(12)(a)(iv) of the Land Grant, the minimum number of residential units in the Development is 630.
- According to Special Condition No.(43) of the Land Grant, except with the prior written consent of the Director of Lands, the owners shall not carry out or permit or suffer to be carried out any works in connection with any residential unit erected or to be erected on the lot, including but not limited to demolition or alteration of any partition wall or any floor or roof slab or any partition structure, which shall result in such unit being internally linked to and accessible from any adjoining or adjacent residential unit erected or to be erected on the lot. The decision of the Director of Lands as to what constitutes works resulting in a unit being internally linked to and accessible from any adjoining or adjacent residential unit shall be final and binding on the owners.
- Paragraph 4(i) of Schedule 5 of the Deed of Mutual Covenant and Management Agreement of the Development provides that:
 “[An Owner shall not] carry out or permit or suffer to be carried out any works in connection with any Flat, including but not limited to demolition or alteration of any partition wall or any floor or roof slab or any partition structure which will result in such Flat being internally linked to and accessible from any adjoining or adjacent Flat except with the prior written consent of the Director of Lands or any other Government authority in place of him from time to time, which consent may be given or withheld at his absolute discretion and if given, may be subject to such terms and conditions (including payment of fees) as may be imposed by him at his absolute discretion.”
 - Clause 14.9(c) of the Deed of Mutual Covenant and Management Agreement of the Development provides that:
 “The Manager shall deposit in the management office of the Development the record provided by the Director of Lands of the information relating to the consent referred to in paragraph 4(i) of Schedule 5. All Owners may inspect the same at the management office of the Development during normal office hours free of charge. A photocopy of such record deposited shall be provided to any Owner upon request at the expense of such Owner and on the payment of a reasonable charge. Any monies paid as such a charge shall be credited to the Special Fund.”
- A total number of 648 residential units are provided in the Development.

^ 包括本層地台跌級樓板之跌級深度 (300毫米)
 # 包括本層地台跌級樓板之跌級深度 (350毫米)
 ~ 包括本層地台跌級樓板之跌級深度 (370毫米)
 因住宅物業的較高樓層的結構牆的厚度遞減，較高樓層的內部面積，一般比較低樓層的內部面積稍大。(註：不適用)

備註:

- 根據批地文件特別條件第(12)(a)(iv)條，發展項目住宅單位數目最少為630個。
- 根據批地文件特別條件第 (43) 條，除非獲地政總署署長事先書面同意，業主不得進行或容許或容受進行任何與地段內已建或將建之任何住宅單位有關連而會導致該住宅單位與地段內已建或將建之任何毗連或鄰近住宅單位內部相通及可從該毗連或鄰近住宅單位進出的工程 (包括但不限於任何分隔牆、任何地板或天花板或任何間隔構築物的拆除或改動)。地政總署署長就何等工程構成會導致單位與任何毗連或鄰近單位內部相通及可從該毗連或鄰近單位進出之工程一事之決定屬終局決定及對業主有約束力。
- 發展項目公契附件5第4(i)段訂明：
 「[業主不得]進行或容許或容受進行任何與任何住宅單位有關連而會導致該住宅單位與毗連或鄰近住宅單位內部相通及可從毗連或鄰近住宅單位進出的工程 (包括但不限於任何分隔牆、任何地板或天花板或任何間隔構築物的拆除或改動)，除非獲地政總署署長或不時取代地政總署署長之任何其他政府機關事先書面同意 (而地政總署署長或不時取代地政總署署長之其他政府機關可按其絕對酌情權發出或拒絕該同意，且該同意如獲發出可能受限於按其絕對酌情權施加的條款及條件 (包括繳付費用)) 。」
 - 發展項目公契第14.9(c)條訂明：
 「管理人須在發展項目的管理處備存由地政總署署長提供、載有關於附件5第4(i)段提及之同意書的資訊的紀錄。所有業主可在發展項目管理處於正常辦公時間內免費查閱上述備存的紀錄。應業主要求，該備存的紀錄的副本須提供予該業主，而該業主須承擔有關支出及繳付合理費用。任何就該費用而支付的款項須撥入特別基金。」
- 發展項目共提供648個住宅單位。

TOWER 2 第2座

35/F FLOOR PLAN 35樓樓面平面圖

Scale 比例 :

M/米

0

5

10

第一座
TOWER 1



11 FLOOR PLANS OF RESIDENTIAL PROPERTIES IN THE DEVELOPMENT

發展項目的住宅物業的樓面平面圖

	Tower 座	Floor 樓層	Units 單位				
			A	B	C	D	E
The thickness of the floor slabs (excluding plaster) of each residential property (mm) 每個住宅物業的樓板 (不包括灰泥) 的厚度 (毫米)	Tower 2 第2座	35/F 35樓	125, 150	125, 150, 200	125, 150	125, 150	125, 150, 180
The floor-to-floor height (refers to the height between the top surface of the structural slab of a floor and the top surface of the structural slab of its immediate upper floor) of each residential property (mm) 每個住宅物業的層與層之間的高度 (指該樓層之石屎地台面與上一層石屎地台面之高度距離) (毫米)			2950, 3000 3100, 3300# 3350#, 3400 3450#, 3750#	3050 3350^ 3400 3700^	3100 3400 3400^ 3400#	3400 3400^	3400 3470~ 3750# 3770~

^ Inclusive of the sunken depth of the sunken slab on the floor of this floor (300mm)
Inclusive of the sunken depth of the sunken slab on the floor of this floor (350mm)
~ Inclusive of the sunken depth of the sunken slab on the floor of this floor (370mm)

The internal areas of the residential properties on the upper floors will generally be slightly larger than those on the lower floors because of the reducing thickness of the structural walls on the upper floors. (Note: Not Applicable)

Remarks:

- According to Special Condition No.(12)(a)(iv) of the Land Grant, the minimum number of residential units in the Development is 630.
- According to Special Condition No.(43) of the Land Grant, except with the prior written consent of the Director of Lands, the owners shall not carry out or permit or suffer to be carried out any works in connection with any residential unit erected or to be erected on the lot, including but not limited to demolition or alteration of any partition wall or any floor or roof slab or any partition structure, which shall result in such unit being internally linked to and accessible from any adjoining or adjacent residential unit erected or to be erected on the lot. The decision of the Director of Lands as to what constitutes works resulting in a unit being internally linked to and accessible from any adjoining or adjacent residential unit shall be final and binding on the owners.
- Paragraph 4(i) of Schedule 5 of the Deed of Mutual Covenant and Management Agreement of the Development provides that:
 “[An Owner shall not] carry out or permit or suffer to be carried out any works in connection with any Flat, including but not limited to demolition or alteration of any partition wall or any floor or roof slab or any partition structure which will result in such Flat being internally linked to and accessible from any adjoining or adjacent Flat except with the prior written consent of the Director of Lands or any other Government authority in place of him from time to time, which consent may be given or withheld at his absolute discretion and if given, may be subject to such terms and conditions (including payment of fees) as may be imposed by him at his absolute discretion.”
 - Clause 14.9(c) of the Deed of Mutual Covenant and Management Agreement of the Development provides that:
 “The Manager shall deposit in the management office of the Development the record provided by the Director of Lands of the information relating to the consent referred to in paragraph 4(i) of Schedule 5. All Owners may inspect the same at the management office of the Development during normal office hours free of charge. A photocopy of such record deposited shall be provided to any Owner upon request at the expense of such Owner and on the payment of a reasonable charge. Any monies paid as such a charge shall be credited to the Special Fund.”
- A total number of 648 residential units are provided in the Development.

^ 包括本層地台跌級樓板之跌級深度 (300毫米)
包括本層地台跌級樓板之跌級深度 (350毫米)
~ 包括本層地台跌級樓板之跌級深度 (370毫米)

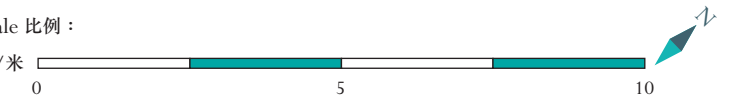
因住宅物業的的較高樓層的結構牆的厚度遞減，較高樓層的內部面積，一般比較低樓層的內部面積稍大。(註：不適用)

備註:

- 根據批地文件特別條件第 (12)(a)(iv) 條，發展項目住宅單位數目最少為630個。
- 根據批地文件特別條件第 (43) 條，除非獲地政總署署長事先書面同意，業主不得進行或容許或容受進行任何與地段內已建或將建之任何住宅單位有關連而會導致該住宅單位與地段內已建或將建之任何毗連或鄰近住宅單位內部相通及可從該毗連或鄰近住宅單位進出的工程 (包括但不限於任何分隔牆、任何地板或天花板或任何間隔構築物的拆除或改動)。地政總署署長就何等工程構成會導致單位與任何毗連或鄰近單位內部相通及可從該毗連或鄰近單位進出之工程一事之決定屬終局決定及對業主有約束力。
- 發展項目公契附件5第4(i)段訂明：
 「[業主不得]進行或容許或容受進行任何與任何住宅單位有關連而會導致該住宅單位與毗連或鄰近住宅單位內部相通及可從毗連或鄰近住宅單位進出的工程 (包括但不限於任何分隔牆、任何地板或天花板或任何間隔構築物的拆除或改動)，除非獲地政總署署長或不時取代地政總署署長之任何其他政府機關事先書面同意 (而地政總署署長或不時取代地政總署署長之其他政府機關可按其絕對酌情權發出或拒絕該同意，且該同意如獲發出可能受限於按其絕對酌情權施加的條款及條件 (包括繳付費用)) 。」
 - 發展項目公契第14.9(c)條訂明：
 「管理人須在發展項目的管理處備存由地政總署署長提供、載有關於附件5第4(i)段提及之同意書的資訊的紀錄。所有業主可在發展項目管理處於正常辦公時間內免費查閱上述備存的紀錄。應業主要求，該備存的紀錄的副本須提供予該業主，而該業主須承擔有關支出及繳付合理費用。任何就該費用而支付的款項須撥入特別基金。」
- 發展項目共提供648個住宅單位。

36/F FLOOR PLAN 36樓樓面平面圖

M/米



	Tower 座	Floor 樓層	Units 單位		
			A	B	C
The thickness of the floor slabs (excluding plaster) of each residential property (mm) 每個住宅物業的樓板 (不包括灰泥) 的厚度 (毫米)	Tower 2 第2座	36/F 36樓	150, 175, 200	150	150
The floor-to-floor height (refers to the height between the top surface of the structural slab of a floor and the top surface of the structural slab of its immediate upper floor) of each residential property (mm) 每個住宅物業的層與層之間的高度 (指該樓層之石屎地台面與上一層石屎地台面之高度距離) (毫米)			3400, 3500* 3700^, 3750# 3800**, 3850##	3400 3700^ 3750#	3400 3700^

* Inclusive of the sunken depth of the sunken slab on the floor of this floor (100mm)

^ Inclusive of the sunken depth of the sunken slab on the floor of this floor (300mm)

Inclusive of the sunken depth of the sunken slab on the floor of this floor (350mm)

** Inclusive of the sunken depth of the sunken slab on the floor of this floor (400mm)

Inclusive of the sunken depth of the sunken slab on the floor of this floor (450mm)

The internal areas of the residential properties on the upper floors will generally be slightly larger than those on the lower floors because of the reducing thickness of the structural walls on the upper floors. (Note: Not Applicable)

Remarks:

- According to Special Condition No.(12)(a)(iv) of the Land Grant, the minimum number of residential units in the Development is 630.
- According to Special Condition No.(43) of the Land Grant, except with the prior written consent of the Director of Lands, the owners shall not carry out or permit or suffer to be carried out any works in connection with any residential unit erected or to be erected on the lot, including but not limited to demolition or alteration of any partition wall or any floor or roof slab or any partition structure, which shall result in such unit being internally linked to and accessible from any adjoining or adjacent residential unit erected or to be erected on the lot. The decision of the Director of Lands as to what constitutes works resulting in a unit being internally linked to and accessible from any adjoining or adjacent residential unit shall be final and binding on the owners.
- Paragraph 4(i) of Schedule 5 of the Deed of Mutual Covenant and Management Agreement of the Development provides that:
 “[An Owner shall not] carry out or permit or suffer to be carried out any works in connection with any Flat, including but not limited to demolition or alteration of any partition wall or any floor or roof slab or any partition structure which will result in such Flat being internally linked to and accessible from any adjoining or adjacent Flat except with the prior written consent of the Director of Lands or any other Government authority in place of him from time to time, which consent may be given or withheld at his absolute discretion and if given, may be subject to such terms and conditions (including payment of fees) as may be imposed by him at his absolute discretion.”
 - Clause 14.9(c) of the Deed of Mutual Covenant and Management Agreement of the Development provides that:
 “The Manager shall deposit in the management office of the Development the record provided by the Director of Lands of the information relating to the consent referred to in paragraph 4(i) of Schedule 5. All Owners may inspect the same at the management office of the Development during normal office hours free of charge. A photocopy of such record deposited shall be provided to any Owner upon request at the expense of such Owner and on the payment of a reasonable charge. Any monies paid as such a charge shall be credited to the Special Fund.”
- A total number of 648 residential units are provided in the Development.

* 包括本層地台跌級樓板之跌級深度 (100毫米)

^ 包括本層地台跌級樓板之跌級深度 (300毫米)

包括本層地台跌級樓板之跌級深度 (350毫米)

** 包括本層地台跌級樓板之跌級深度 (400毫米)

包括本層地台跌級樓板之跌級深度 (450毫米)

因住宅物業的較高樓層的結構牆的厚度遞減，較高樓層的內部面積，一般比較低樓層的內部面積稍大。(註：不適用)

備註：

- 根據批地文件特別條件第(12)(a)(iv)條，發展項目住宅單位數目最少為630個。
- 根據批地文件特別條件第(43)條，除非獲地政總署署長事先書面同意，業主不得進行或容許或容受進行任何與地段內已建或將建之任何住宅單位有關連而會導致該住宅單位與地段內已建或將建之任何毗連或鄰近住宅單位內部相通及可從該毗連或鄰近住宅單位進出的工程 (包括但不限於任何分隔牆、任何地板或天花板或任何間隔構築物的拆除或改動)。地政總署署長就何等工程構成會導致單位與任何毗連或鄰近單位內部相通及可從該毗連或鄰近單位進出之工程一事之決定屬終局決定及對業主有約束力。
- 發展項目公契附件5第4(i)段訂明：
 「[業主不得]進行或容許或容受進行任何與任何住宅單位有關連而會導致該住宅單位與毗連或鄰近住宅單位內部相通及可從毗連或鄰近住宅單位進出的工程 (包括但不限於任何分隔牆、任何地板或天花板或任何間隔構築物的拆除或改動)，除非獲地政總署署長或不時取代地政總署署長之任何其他政府機關事先書面同意 (而地政總署署長或不時取代地政總署署長之其他政府機關可按其絕對酌情權發出或拒絕該同意，且該同意如獲發出可能受限於按其絕對酌情權施加的條款及條件 (包括繳付費用))。」
 - 發展項目公契第14.9(c)條訂明：
 「管理人須在發展項目的管理處備存由地政總署署長提供、載有關於附件5第4(i)段提及之同意書的資訊的紀錄。所有業主可在發展項目管理處於正常辦公時間內免費查閱上述備存的紀錄。應業主要求，該備存的紀錄的副本須提供予該業主，而該業主須承擔有關支出及繳付合理費用。任何就該費用而支付的款項須撥入特別基金。」
- 發展項目共提供648個住宅單位。

TOWER 2
第2座

ROOF FLOOR PLAN
天台樓面平面圖

Scale 比例：

M/米

0

5

10



Upper Roof Part Plan
上層天台樓面局部平面圖

1. The thickness of the floor slabs (excluding plaster) of the residential property is:
Stairhood in Unit A on 36/F of Tower 2: 150mm; other parts of Unit A on 36/F of Tower 2 and other residential properties: not applicable.
2. The floor-to-floor height of each residential property:
Stairhood in Unit A on 36/F of Tower 2: 2417mm; other parts of Unit A on 36/F of Tower 2 and other residential properties: not applicable.
3. The internal areas of the residential properties on the upper floors will generally be slightly larger than those on the lower floors because of the reducing thickness of the structural walls on the upper floors (Note: Not applicable)

Remarks:

- (1) According to Special Condition No.(12)(a)(iv) of the Land Grant, the minimum number of residential units in the Development is 630.
- (2) According to Special Condition No.(43) of the Land Grant, except with the prior written consent of the Director of Lands, the owners shall not carry out or permit or suffer to be carried out any works in connection with any residential unit erected or to be erected on the lot, including but not limited to demolition or alteration of any partition wall or any floor or roof slab or any partition structure, which shall result in such unit being internally linked to and accessible from any adjoining or adjacent residential unit erected or to be erected on the lot. The decision of the Director of Lands as to what constitutes works resulting in a unit being internally linked to and accessible from any adjoining or adjacent residential unit shall be final and binding on the owners.
- (3) (a) Paragraph 4(i) of Schedule 5 of the Deed of Mutual Covenant and Management Agreement of the Development provides that:
“[An Owner shall not] carry out or permit or suffer to be carried out any works in connection with any Flat, including but not limited to demolition or alteration of any partition wall or any floor or roof slab or any partition structure which will result in such Flat being internally linked to and accessible from any adjoining or adjacent Flat except with the prior written consent of the Director of Lands or any other Government authority in place of him from time to time, which consent may be given or withheld at his absolute discretion and if given, may be subject to such terms and conditions (including payment of fees) as may be imposed by him at his absolute discretion.”
(b) Clause 14.9(c) of the Deed of Mutual Covenant and Management Agreement of the Development provides that:
“The Manager shall deposit in the management office of the Development the record provided by the Director of Lands of the information relating to the consent referred to in paragraph 4(i) of Schedule 5. All Owners may inspect the same at the management office of the Development during normal office hours free of charge. A photocopy of such record deposited shall be provided to any Owner upon request at the expense of such Owner and on the payment of a reasonable charge. Any monies paid as such a charge shall be credited to the Special Fund.”
- (4) A total number of 648 residential units are provided in the Development.

1. 每個住宅物業的樓板（不包括灰泥）的厚度為：
第2座36樓A單位之梯屋：150毫米；第2座36樓A單位其他部分、其他住宅物業：不適用。
2. 住宅物業層與層之間的高度為：
第2座36樓A單位之梯屋：2417毫米；第2座36樓A單位其他部分、其他住宅物業：不適用。
3. 因住宅物業的較高樓層的結構牆的厚度遞減，較高樓層的內部面積，一般比較低樓層的內部面積稍大（註：不適用）

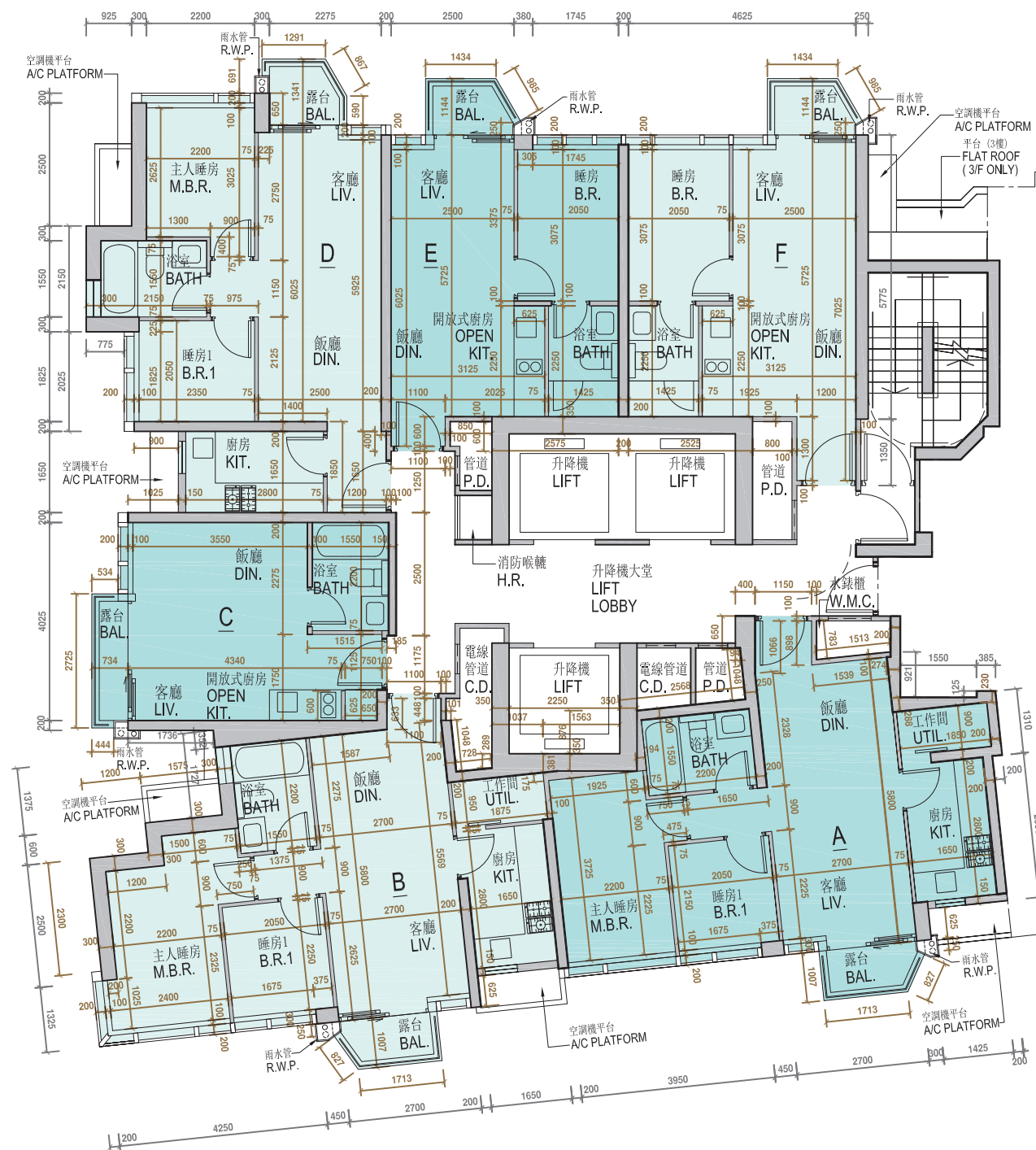
備註：

- (1) 根據批地文件特別條件第(12)(a)(iv)條，發展項目住宅單位數目最少為630個。
- (2) 根據批地文件特別條件第(43)條，除非獲地政總署署長事先書面同意，業主不得進行或容許或容受進行任何與地段內已建或將建之任何住宅單位有關連而會導致該住宅單位與地段內已建或將建之任何毗連或鄰近住宅單位內部相通及可從該毗連或鄰近住宅單位進出的工程（包括但不限於任何分隔牆、任何地板或天花板或任何間隔構築物的拆除或改動）。地政總署署長就何等工程構成會導致單位與任何毗連或鄰近單位內部相通及可從該毗連或鄰近單位進出之工程一事之決定屬終局決定及對業主有約束力。
- (3) (a) 發展項目公契附件5第4(i)段訂明：
「[業主不得]進行或容許或容受進行任何與任何住宅單位有關連而會導致該住宅單位與毗連或鄰近住宅單位內部相通及可從毗連或鄰近住宅單位進出的工程（包括但不限於任何分隔牆、任何地板或天花板或任何間隔構築物的拆除或改動），除非獲地政總署署長或不時取代地政總署署長之任何其他政府機關事先書面同意（而地政總署署長或不時取代地政總署署長之其他政府機關可按其絕對酌情權發出或拒絕該同意，且該同意如獲發出可能受限於按其絕對酌情權施加的條款及條件（包括繳付費用））。」
(b) 發展項目公契第14.9(c)條訂明：
「管理人須在發展項目的管理處備存由地政總署署長提供、載有關於附件5第4(i)段提及之同意書的資訊的紀錄。所有業主可在發展項目管理處於正常辦公時間內免費查閱上述備存的紀錄。應業主要求，該備存的紀錄的副本須提供予該業主，而該業主須承擔有關支出及繳付合理費用。任何就該費用而支付的款項須撥入特別基金。」
- (4) 發展項目共提供648個住宅單位。

TOWER 3
第3座3/F, 5-12/F, 15-23/F & 25-32/F FLOOR PLAN
3樓、5至12樓、15至23樓及25至32樓樓面平面圖

Scale 比例 :

M/米 0 5 10

第五座
TOWER 5

11 FLOOR PLANS OF RESIDENTIAL PROPERTIES IN THE DEVELOPMENT

發展項目的住宅物業的樓面平面圖

	Tower 座	Floor 樓層	Units 單位					
			A	B	C	D	E	F
The thickness of the floor slabs (excluding plaster) of each residential property (mm) 每個住宅物業的樓板（不包括灰泥）的厚度（毫米）	Tower 3 第3座	3/F, 5-12/F, 15-23/F & 25-32/F 3樓、5至12樓、 15至23樓及 25至32樓	125, 150, 250	125, 150	125, 150	150	125, 150	125, 150
The floor-to-floor height (refers to the height between the top surface of the structural slab of a floor and the top surface of the structural slab of its immediate upper floor) of each residential property (mm) 每個住宅物業的層與層之間的高度（指該樓層之石屎地台面與上一層石屎地台面之高度距離）（毫米）			3150 3150^	3150 3150^	3150 3150^	3150 3150^	3150 3150* 3150# 3150~	3150 3150* 3150# 3150~

* Inclusive of the sunken depth of the sunken slab on the floor of this floor (100mm)
^ Inclusive of the sunken depth of the sunken slab on the floor of this floor (300mm)
Inclusive of the sunken depth of the sunken slab on the floor of this floor (350mm)
~ Inclusive of the sunken depth of the sunken slab on the floor of this floor (370mm)

The internal areas of the residential properties on the upper floors will generally be slightly larger than those on the lower floors because of the reducing thickness of the structural walls on the upper floors. (Note: Not Applicable)

Remarks:

- According to Special Condition No.(12)(a)(iv) of the Land Grant, the minimum number of residential units in the Development is 630.
- According to Special Condition No.(43) of the Land Grant, except with the prior written consent of the Director of Lands, the owners shall not carry out or permit or suffer to be carried out any works in connection with any residential unit erected or to be erected on the lot, including but not limited to demolition or alteration of any partition wall or any floor or roof slab or any partition structure, which shall result in such unit being internally linked to and accessible from any adjoining or adjacent residential unit erected or to be erected on the lot. The decision of the Director of Lands as to what constitutes works resulting in a unit being internally linked to and accessible from any adjoining or adjacent residential unit shall be final and binding on the owners.
- Paragraph 4(i) of Schedule 5 of the Deed of Mutual Covenant and Management Agreement of the Development provides that:
“[An Owner shall not] carry out or permit or suffer to be carried out any works in connection with any Flat, including but not limited to demolition or alteration of any partition wall or any floor or roof slab or any partition structure which will result in such Flat being internally linked to and accessible from any adjoining or adjacent Flat except with the prior written consent of the Director of Lands or any other Government authority in place of him from time to time, which consent may be given or withheld at his absolute discretion and if given, may be subject to such terms and conditions (including payment of fees) as may be imposed by him at his absolute discretion.”
 - Clause 14.9(c) of the Deed of Mutual Covenant and Management Agreement of the Development provides that:
“The Manager shall deposit in the management office of the Development the record provided by the Director of Lands of the information relating to the consent referred to in paragraph 4(i) of Schedule 5. All Owners may inspect the same at the management office of the Development during normal office hours free of charge. A photocopy of such record deposited shall be provided to any Owner upon request at the expense of such Owner and on the payment of a reasonable charge. Any monies paid as such a charge shall be credited to the Special Fund.”
- A total number of 648 residential units are provided in the Development.

* 包括本層地台跌級樓板之跌級深度（100毫米）
^ 包括本層地台跌級樓板之跌級深度（300毫米）
包括本層地台跌級樓板之跌級深度（350毫米）
~ 包括本層地台跌級樓板之跌級深度（370毫米）

因住宅物業的的較高樓層的結構牆的厚度遞減，較高樓層的內部面積，一般比較低樓層的內部面積稍大。（註：不適用）

備註：

- 根據批地文件特別條件第(12)(a)(iv)條，發展項目住宅單位數目最少為630個。
- 根據批地文件特別條件第(43)條，除非獲地政總署署長事先書面同意，業主不得進行或容許或容受進行任何與地段內已建或將建之任何住宅單位有關連而會導致該住宅單位與地段內已建或將建之任何毗連或鄰近住宅單位內部相通及可從該毗連或鄰近住宅單位進出的工程（包括但不限於任何分隔牆、任何地板或天花板或任何間隔構築物的拆除或改動）。地政總署署長就何等工程構成會導致單位與任何毗連或鄰近單位內部相通及可從該毗連或鄰近單位進出之工程一事之決定屬終局決定及對業主有約束力。
- 發展項目公契附件5第4(i)段訂明：
「[業主不得]進行或容許或容受進行任何與任何住宅單位有關連而會導致該住宅單位與毗連或鄰近住宅單位內部相通及可從毗連或鄰近住宅單位進出的工程（包括但不限於任何分隔牆、任何地板或天花板或任何間隔構築物的拆除或改動），除非獲地政總署署長或不時取代地政總署署長之任何其他政府機關事先書面同意（而地政總署署長或不時取代地政總署署長之其他政府機關可按其絕對酌情權發出或拒絕該同意，且該同意如獲發出可能受限於按其絕對酌情權施加的條款及條件（包括繳付費用））。」
 - 發展項目公契第14.9(c)條訂明：
「管理人須在發展項目的管理處備存由地政總署署長提供、載有關於附件5第4(i)段提及之同意書的資訊的紀錄。所有業主可在發展項目管理處於正常辦公時間內免費查閱上述備存的紀錄。應業主要求，該備存的紀錄的副本須提供予該業主，而該業主須承擔有關支出及繳付合理費用。任何就該費用而支付的款項須撥入特別基金。」
- 發展項目共提供648個住宅單位。

TOWER 3 第3座

33/F FLOOR PLAN 33樓樓面平面圖

Scale 比例 :

M/米 0 5 10



第五座
TOWER 5

	Tower 座	Floor 樓層	Units 單位					
			A	B	C	D	E	F
The thickness of the floor slabs (excluding plaster) of each residential property (mm) 每個住宅物業的樓板 (不包括灰泥) 的厚度 (毫米)			125, 150, 250	125, 150	125, 150	150	125, 150	125, 150
The floor-to-floor height (refers to the height between the top surface of the structural slab of a floor and the top surface of the structural slab of its immediate upper floor) of each residential property (mm) 每個住宅物業的層與層之間的高度 (指該樓層之石屎地台面與上一層石屎地台面之高度距離) (毫米)	Tower 3 第3座	33/F 33樓	3050 3350^ 3400 3700^	3050 3100 3350^ 3400 3700^	3050 3100 3350^ 3400 3700^	3400 3400^	3400 3400* 3400# 3420~	3400 3400* 3400# 3420~

* Inclusive of the sunken depth of the sunken slab on the floor of this floor (100mm)

^ Inclusive of the sunken depth of the sunken slab on the floor of this floor (300mm)

Inclusive of the sunken depth of the sunken slab on the floor of this floor (350mm)

~ Inclusive of the sunken depth of the sunken slab on the floor of this floor (370mm)

The internal areas of the residential properties on the upper floors will generally be slightly larger than those on the lower floors because of the reducing thickness of the structural walls on the upper floors. (Note: Not Applicable)

Remarks:

- According to Special Condition No.(12)(a)(iv) of the Land Grant, the minimum number of residential units in the Development is 630.
- According to Special Condition No.(43) of the Land Grant, except with the prior written consent of the Director of Lands, the owners shall not carry out or permit or suffer to be carried out any works in connection with any residential unit erected or to be erected on the lot, including but not limited to demolition or alteration of any partition wall or any floor or roof slab or any partition structure, which shall result in such unit being internally linked to and accessible from any adjoining or adjacent residential unit erected or to be erected on the lot. The decision of the Director of Lands as to what constitutes works resulting in a unit being internally linked to and accessible from any adjoining or adjacent residential unit shall be final and binding on the owners.
- Paragraph 4(i) of Schedule 5 of the Deed of Mutual Covenant and Management Agreement of the Development provides that:
 “[An Owner shall not] carry out or permit or suffer to be carried out any works in connection with any Flat, including but not limited to demolition or alteration of any partition wall or any floor or roof slab or any partition structure which will result in such Flat being internally linked to and accessible from any adjoining or adjacent Flat except with the prior written consent of the Director of Lands or any other Government authority in place of him from time to time, which consent may be given or withheld at his absolute discretion and if given, may be subject to such terms and conditions (including payment of fees) as may be imposed by him at his absolute discretion.”
 - Clause 14.9(c) of the Deed of Mutual Covenant and Management Agreement of the Development provides that:
 “The Manager shall deposit in the management office of the Development the record provided by the Director of Lands of the information relating to the consent referred to in paragraph 4(i) of Schedule 5. All Owners may inspect the same at the management office of the Development during normal office hours free of charge. A photocopy of such record deposited shall be provided to any Owner upon request at the expense of such Owner and on the payment of a reasonable charge. Any monies paid as such a charge shall be credited to the Special Fund.”
- A total number of 648 residential units are provided in the Development.

* 包括本層地台跌級樓板之跌級深度 (100毫米)

^ 包括本層地台跌級樓板之跌級深度 (300毫米)

包括本層地台跌級樓板之跌級深度 (350毫米)

~ 包括本層地台跌級樓板之跌級深度 (370毫米)

因住宅物業的較高樓層的結構牆的厚度遞減，較高樓層的內部面積，一般比較低樓層的內部面積稍大。(註：不適用)

備註：

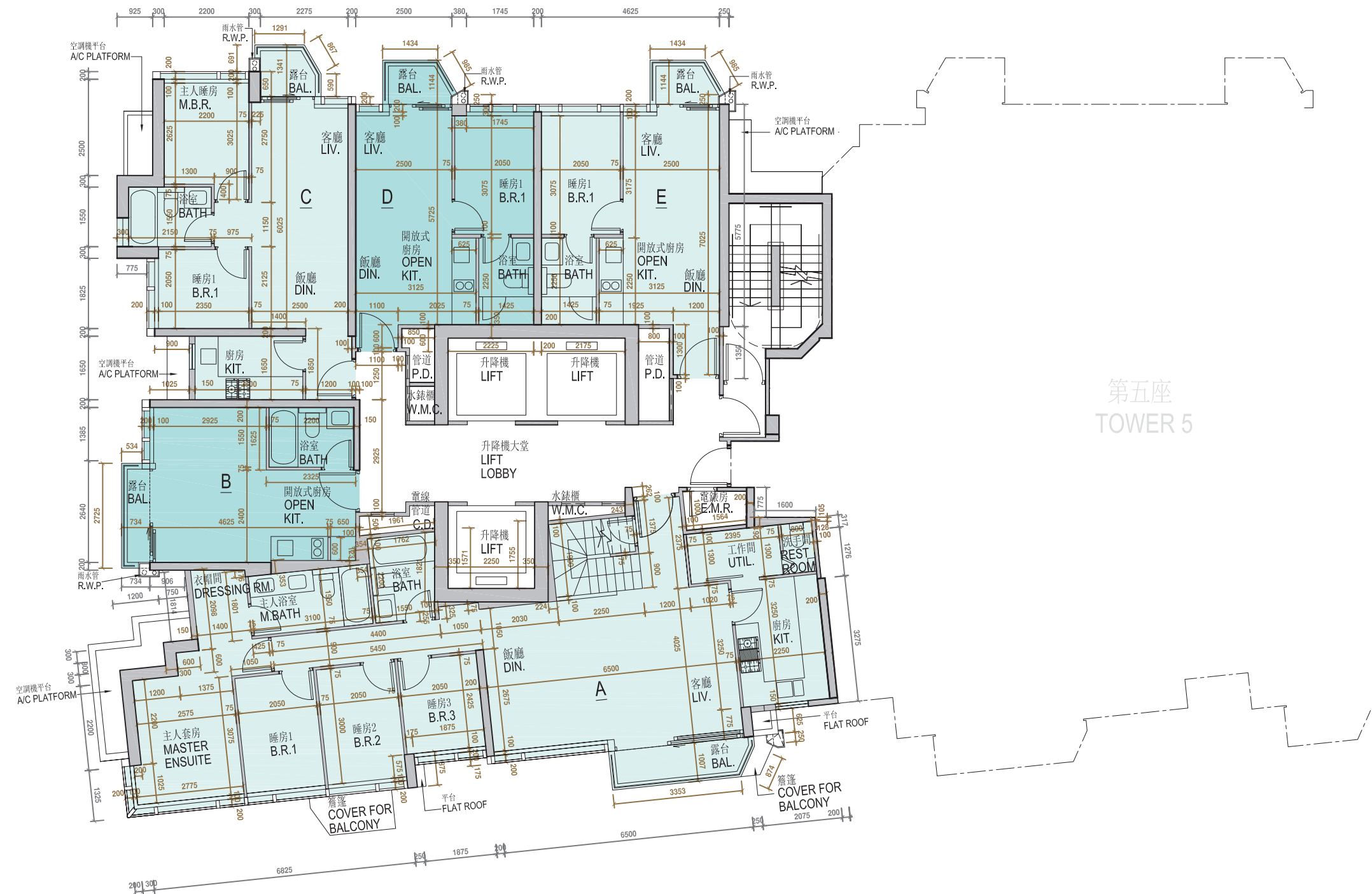
- 根據批地文件特別條件第(12)(a)(iv)條，發展項目住宅單位數目最少為630個。
- 根據批地文件特別條件第(43)條，除非獲地政總署署長事先書面同意，業主不得進行或容許或容受進行任何與地段內已建或將建之任何住宅單位有關連而會導致該住宅單位與地段內已建或將建之任何毗連或鄰近住宅單位內部相通及可從該毗連或鄰近住宅單位進出的工程 (包括但不限於任何分隔牆、任何地板或天花板或任何間隔構築物的拆除或改動)。地政總署署長就何等工程構成會導致單位與任何毗連或鄰近單位內部相通及可從該毗連或鄰近單位進出之工程一事之決定屬終局決定及對業主有約束力。
- 發展項目公契附件5第4(i)段訂明：
 「[業主不得]進行或容許或容受進行任何與任何住宅單位有關連而會導致該住宅單位與毗連或鄰近住宅單位內部相通及可從毗連或鄰近住宅單位進出的工程 (包括但不限於任何分隔牆、任何地板或天花板或任何間隔構築物的拆除或改動)，除非獲地政總署署長或不時取代地政總署署長之任何其他政府機關事先書面同意 (而地政總署署長或不時取代地政總署署長之其他政府機關可按其絕對酌情權發出或拒絕該同意，且該同意如獲發出可能受限於按其絕對酌情權施加的條款及條件 (包括繳付費用))。」
 - 發展項目公契第14.9(c)條訂明：
 「管理人須在發展項目的管理處備存由地政總署署長提供、載有關於附件5第4(i)段提及之同意書的資訊的紀錄。所有業主可在發展項目管理處於正常辦公時間內免費查閱上述備存的紀錄。應業主要求，該備存的紀錄的副本須提供予該業主，而該業主須承擔有關支出及繳付合理費用。任何就該費用而支付的款項須撥入特別基金。」
- 發展項目共提供648個住宅單位。

TOWER 3 第3座

35/F FLOOR PLAN 35樓樓面平面圖

Scale 比例 :

M/米 0 5 10



第五座
TOWER 5

11 FLOOR PLANS OF RESIDENTIAL PROPERTIES IN THE DEVELOPMENT

發展項目的住宅物業的樓面平面圖

	Tower 座	Floor 樓層	Units 單位				
			A	B	C	D	E
The thickness of the floor slabs (excluding plaster) of each residential property (mm) 每個住宅物業的樓板（不包括灰泥）的厚度（毫米）	Tower 3 第3座	35/F 35樓	150, 175, 180, 200	150, 180	150, 180	150, 180	150, 180
The floor-to-floor height (refers to the height between the top surface of the structural slab of a floor and the top surface of the structural slab of its immediate upper floor) of each residential property (mm) 每個住宅物業的層與層之間的高度（指該樓層之石屎地台面與上一層石屎地台面之高度距離）（毫米）			3400 3700^ 3750#	3400 3700^ 3750#	3400 3700^	3400 3500* 3750#	3400 3500* 3750#

* Inclusive of the sunken depth of the sunken slab on the floor of this floor (100mm)
^ Inclusive of the sunken depth of the sunken slab on the floor of this floor (300mm)
Inclusive of the sunken depth of the sunken slab on the floor of this floor (350mm)

The internal areas of the residential properties on the upper floors will generally be slightly larger than those on the lower floors because of the reducing thickness of the structural walls on the upper floors. (Note: Not Applicable)

Remarks:

- According to Special Condition No.(12)(a)(iv) of the Land Grant, the minimum number of residential units in the Development is 630.
- According to Special Condition No.(43) of the Land Grant, except with the prior written consent of the Director of Lands, the owners shall not carry out or permit or suffer to be carried out any works in connection with any residential unit erected or to be erected on the lot, including but not limited to demolition or alteration of any partition wall or any floor or roof slab or any partition structure, which shall result in such unit being internally linked to and accessible from any adjoining or adjacent residential unit erected or to be erected on the lot. The decision of the Director of Lands as to what constitutes works resulting in a unit being internally linked to and accessible from any adjoining or adjacent residential unit shall be final and binding on the owners.
- Paragraph 4(i) of Schedule 5 of the Deed of Mutual Covenant and Management Agreement of the Development provides that:
“[An Owner shall not] carry out or permit or suffer to be carried out any works in connection with any Flat, including but not limited to demolition or alteration of any partition wall or any floor or roof slab or any partition structure which will result in such Flat being internally linked to and accessible from any adjoining or adjacent Flat except with the prior written consent of the Director of Lands or any other Government authority in place of him from time to time, which consent may be given or withheld at his absolute discretion and if given, may be subject to such terms and conditions (including payment of fees) as may be imposed by him at his absolute discretion.”
 - Clause 14.9(c) of the Deed of Mutual Covenant and Management Agreement of the Development provides that:
“The Manager shall deposit in the management office of the Development the record provided by the Director of Lands of the information relating to the consent referred to in paragraph 4(i) of Schedule 5. All Owners may inspect the same at the management office of the Development during normal office hours free of charge. A photocopy of such record deposited shall be provided to any Owner upon request at the expense of such Owner and on the payment of a reasonable charge. Any monies paid as such a charge shall be credited to the Special Fund.”
- A total number of 648 residential units are provided in the Development.

* 包括本層地台跌級樓板之跌級深度（100毫米）
^ 包括本層地台跌級樓板之跌級深度（300毫米）
包括本層地台跌級樓板之跌級深度（350毫米）

因住宅物業的的較高樓層的結構牆的厚度遞減，較高樓層的內部面積，一般比較低樓層的內部面積稍大。（註：不適用）

備註：

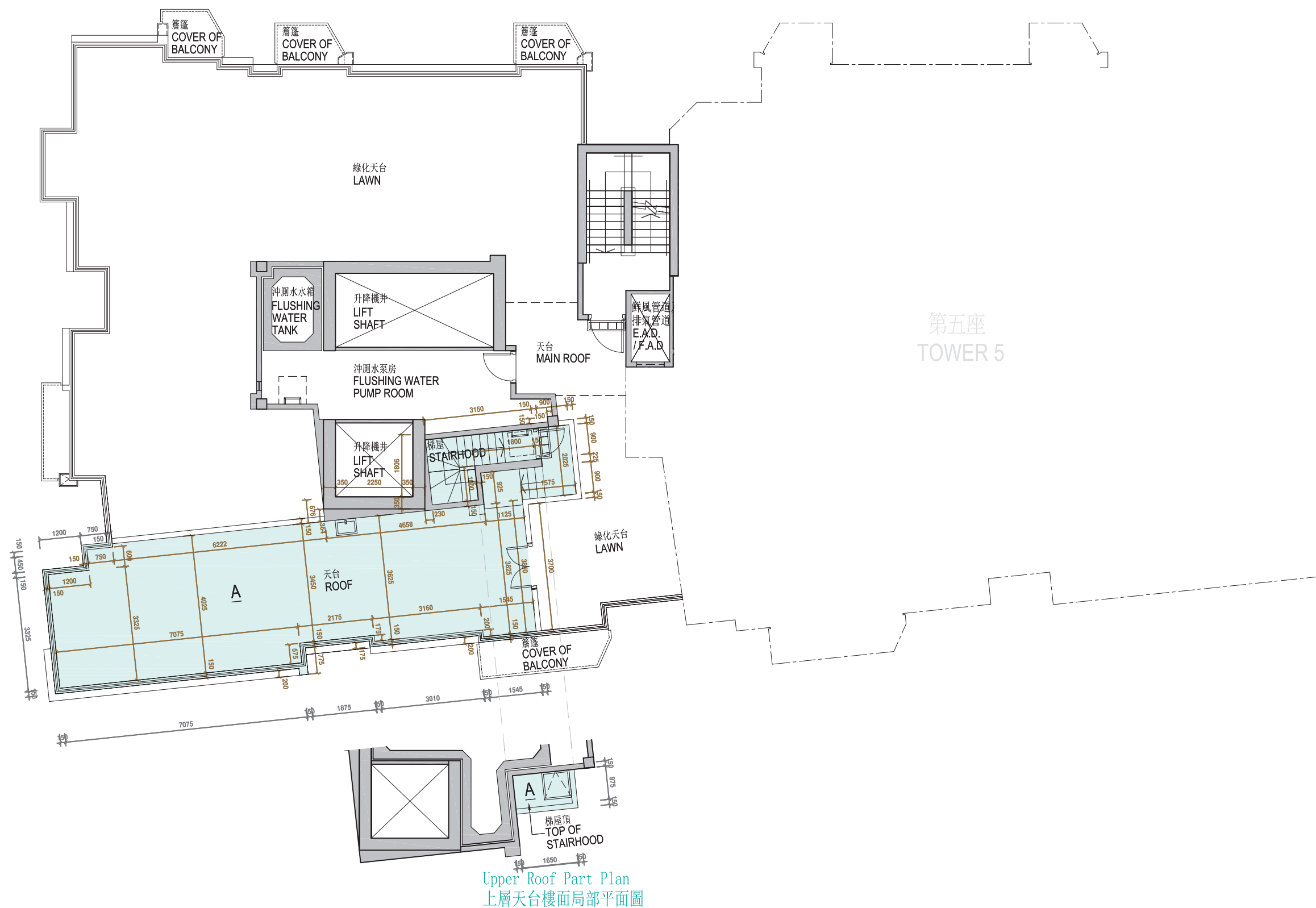
- 根據批地文件特別條件第(12)(a)(iv)條，發展項目住宅單位數目最少為630個。
- 根據批地文件特別條件第(43)條，除非獲地政總署署長事先書面同意，業主不得進行或容許或容受進行任何與地段內已建或將建之任何住宅單位有關連而會導致該住宅單位與地段內已建或將建之任何毗連或鄰近住宅單位內部相通及可從該毗連或鄰近住宅單位進出的工程（包括但不限於任何分隔牆、任何地板或天花板或任何間隔構築物的拆除或改動）。地政總署署長就何等工程構成會導致單位與任何毗連或鄰近單位內部相通及可從該毗連或鄰近單位進出之工程一事之決定屬終局決定及對業主有約束力。
- 發展項目公契附件5第4(i)段訂明：
「[業主不得]進行或容許或容受進行任何與任何住宅單位有關連而會導致該住宅單位與毗連或鄰近住宅單位內部相通及可從毗連或鄰近住宅單位進出的工程（包括但不限於任何分隔牆、任何地板或天花板或任何間隔構築物的拆除或改動），除非獲地政總署署長或不時取代地政總署署長之任何其他政府機關事先書面同意（而地政總署署長或不時取代地政總署署長之其他政府機關可按其絕對酌情權發出或拒絕該同意，且該同意如獲發出可能受限於按其絕對酌情權施加的條款及條件（包括繳付費用））。」
 - 發展項目公契第14.9(c)條訂明：
「管理人須在發展項目的管理處備存由地政總署署長提供、載有關於附件5第4(i)段提及之同意書的資訊的紀錄。所有業主可在發展項目管理處於正常辦公時間內免費查閱上述備存的紀錄。應業主要求，該備存的紀錄的副本須提供予該業主，而該業主須承擔有關支出及繳付合理費用。任何就該費用而支付的款項須撥入特別基金。」
- 發展項目共提供648個住宅單位。

TOWER 3
第3座

ROOF FLOOR PLAN
天台樓面平面圖

Scale 比例：

M/米 0 5 10



1. The thickness of the floor slabs (excluding plaster) of the residential property is:
Stairhood in Unit A on 35/F of Tower 3: 150mm; other parts of Unit A on 35/F of Tower 3 and other residential properties: not applicable.
2. The floor-to-floor height of each residential property:
Stairhood in Unit A on 35/F of Tower 3: 2475mm; other parts of Unit A on 35/F of Tower 3 and other residential properties: not applicable.
3. The internal areas of the residential properties on the upper floors will generally be slightly larger than those on the lower floors because of the reducing thickness of the structural walls on the upper floors (Note: Not applicable)

Remarks:

- (1) According to Special Condition No.(12)(a)(iv) of the Land Grant, the minimum number of residential units in the Development is 630.
- (2) According to Special Condition No.(43) of the Land Grant, except with the prior written consent of the Director of Lands, the owners shall not carry out or permit or suffer to be carried out any works in connection with any residential unit erected or to be erected on the lot, including but not limited to demolition or alteration of any partition wall or any floor or roof slab or any partition structure, which shall result in such unit being internally linked to and accessible from any adjoining or adjacent residential unit erected or to be erected on the lot. The decision of the Director of Lands as to what constitutes works resulting in a unit being internally linked to and accessible from any adjoining or adjacent residential unit shall be final and binding on the owners.
- (3) (a) Paragraph 4(i) of Schedule 5 of the Deed of Mutual Covenant and Management Agreement of the Development provides that:
“[An Owner shall not] carry out or permit or suffer to be carried out any works in connection with any Flat, including but not limited to demolition or alteration of any partition wall or any floor or roof slab or any partition structure which will result in such Flat being internally linked to and accessible from any adjoining or adjacent Flat except with the prior written consent of the Director of Lands or any other Government authority in place of him from time to time, which consent may be given or withheld at his absolute discretion and if given, may be subject to such terms and conditions (including payment of fees) as may be imposed by him at his absolute discretion.”
(b) Clause 14.9(c) of the Deed of Mutual Covenant and Management Agreement of the Development provides that:
“The Manager shall deposit in the management office of the Development the record provided by the Director of Lands of the information relating to the consent referred to in paragraph 4(i) of Schedule 5. All Owners may inspect the same at the management office of the Development during normal office hours free of charge. A photocopy of such record deposited shall be provided to any Owner upon request at the expense of such Owner and on the payment of a reasonable charge. Any monies paid as such a charge shall be credited to the Special Fund.”
- (4) A total number of 648 residential units are provided in the Development.

1. 每個住宅物業的樓板（不包括灰泥）的厚度為：
第3座35樓A單位之梯屋：150毫米；第3座35樓A單位其他部分、其他住宅物業：不適用。
2. 住宅物業層與層之間的高度為：
第3座35樓A單位之梯屋：2475毫米；第3座35樓A單位其他部分、其他住宅物業：不適用。
3. 因住宅物業的較高樓層的結構牆的厚度遞減，較高樓層的內部面積，一般比較低樓層的內部面積稍大（註：不適用）

備註：

- (1) 根據批地文件特別條件第(12)(a)(iv)條，發展項目住宅單位數目最少為630個。
- (2) 根據批地文件特別條件第(43)條，除非獲地政總署署長事先書面同意，業主不得進行或容許或容受進行任何與地段內已建或將建之任何住宅單位有關連而會導致該住宅單位與地段內已建或將建之任何毗連或鄰近住宅單位內部相通及可從該毗連或鄰近住宅單位進出的工程（包括但不限於任何分隔牆、任何地板或天花板或任何間隔構築物的拆除或改動）。地政總署署長就何等工程構成會導致單位與任何毗連或鄰近單位內部相通及可從該毗連或鄰近單位進出之工程一事之決定屬終局決定及對業主有約束力。
- (3) (a) 發展項目公契附件5第4(i)段訂明：
「[業主不得]進行或容許或容受進行任何與任何住宅單位有關連而會導致該住宅單位與毗連或鄰近住宅單位內部相通及可從毗連或鄰近住宅單位進出的工程（包括但不限於任何分隔牆、任何地板或天花板或任何間隔構築物的拆除或改動），除非獲地政總署署長或不時取代地政總署署長之任何其他政府機關事先書面同意（而地政總署署長或不時取代地政總署署長之其他政府機關可按其絕對酌情權發出或拒絕該同意，且該同意如獲發出可能受限於按其絕對酌情權施加的條款及條件（包括繳付費用））。」
(b) 發展項目公契第14.9(c)條訂明：
「管理人須在發展項目的管理處備存由地政總署署長提供、載有關於附件5第4(i)段提及之同意書的資訊的紀錄。所有業主可在發展項目管理處於正常辦公時間內免費查閱上述備存的紀錄。應業主要求，該備存的紀錄的副本須提供予該業主，而該業主須承擔有關支出及繳付合理費用。任何就該費用而支付的款項須撥入特別基金。」
- (4) 發展項目共提供648個住宅單位。

TOWER 5 第5座

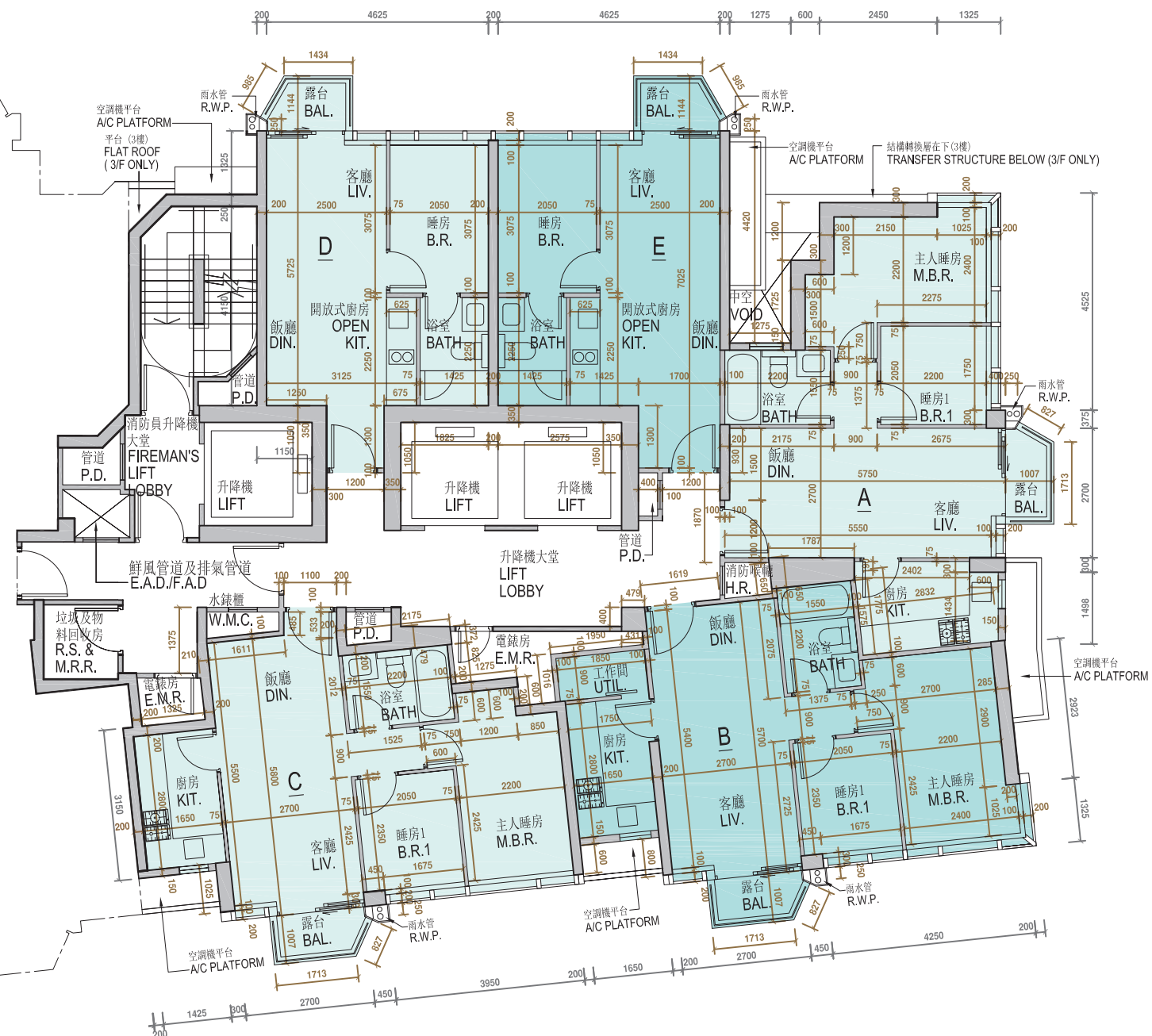
3/F, 5-12/F, 15-23/F & 25-32/F FLOOR PLAN 3樓、5至12樓、15至23樓及25至32樓樓面平面圖

Scale 比例 :

M/米 0 5 10



第三座
TOWER 3



	Tower 座	Floor 樓層	Units 單位				
			A	B	C	D	E
The thickness of the floor slabs (excluding plaster) of each residential property (mm) 每個住宅物業的樓板 (不包括灰泥) 的厚度 (毫米)	Tower 5 第5座	3/F, 5-12/F, 15-23/F & 25-32/F 3樓、5至12樓、 15至23樓及 25至32樓	125, 150	125, 150	125, 150	125, 150	125, 150
The floor-to-floor height (refers to the height between the top surface of the structural slab of a floor and the top surface of the structural slab of its immediate upper floor) of each residential property (mm) 每個住宅物業的層與層之間的高度 (指該樓層之石屎地台面與上一層石屎地台面之高度距離) (毫米)			3150 3150^	3150 3150#	3150 3150^	3150 3150* 3150# 3150~	3150 3150* 3150# 3150~

* Inclusive of the sunken depth of the sunken slab on the floor of this floor (100mm)
 ^ Inclusive of the sunken depth of the sunken slab on the floor of this floor (300mm)
 # Inclusive of the sunken depth of the sunken slab on the floor of this floor (350mm)
 ~ Inclusive of the sunken depth of the sunken slab on the floor of this floor (370mm)

The internal areas of the residential properties on the upper floors will generally be slightly larger than those on the lower floors because of the reducing thickness of the structural walls on the upper floors. (Note: Not Applicable)

Remarks:

- According to Special Condition No.(12)(a)(iv) of the Land Grant, the minimum number of residential units in the Development is 630.
- According to Special Condition No.(43) of the Land Grant, except with the prior written consent of the Director of Lands, the owners shall not carry out or permit or suffer to be carried out any works in connection with any residential unit erected or to be erected on the lot, including but not limited to demolition or alteration of any partition wall or any floor or roof slab or any partition structure, which shall result in such unit being internally linked to and accessible from any adjoining or adjacent residential unit erected or to be erected on the lot. The decision of the Director of Lands as to what constitutes works resulting in a unit being internally linked to and accessible from any adjoining or adjacent residential unit shall be final and binding on the owners.
- Paragraph 4(i) of Schedule 5 of the Deed of Mutual Covenant and Management Agreement of the Development provides that:
 “[An Owner shall not] carry out or permit or suffer to be carried out any works in connection with any Flat, including but not limited to demolition or alteration of any partition wall or any floor or roof slab or any partition structure which will result in such Flat being internally linked to and accessible from any adjoining or adjacent Flat except with the prior written consent of the Director of Lands or any other Government authority in place of him from time to time, which consent may be given or withheld at his absolute discretion and if given, may be subject to such terms and conditions (including payment of fees) as may be imposed by him at his absolute discretion.”
 - Clause 14.9(c) of the Deed of Mutual Covenant and Management Agreement of the Development provides that:
 “The Manager shall deposit in the management office of the Development the record provided by the Director of Lands of the information relating to the consent referred to in paragraph 4(i) of Schedule 5. All Owners may inspect the same at the management office of the Development during normal office hours free of charge. A photocopy of such record deposited shall be provided to any Owner upon request at the expense of such Owner and on the payment of a reasonable charge. Any monies paid as such a charge shall be credited to the Special Fund.”
- A total number of 648 residential units are provided in the Development.

* 包括本層地台跌級樓板之跌級深度 (100毫米)
 ^ 包括本層地台跌級樓板之跌級深度 (300毫米)
 # 包括本層地台跌級樓板之跌級深度 (350毫米)
 ~ 包括本層地台跌級樓板之跌級深度 (370毫米)

因住宅物業的較高樓層的結構牆的厚度遞減，較高樓層的內部面積，一般比較低樓層的內部面積稍大。(註：不適用)

備註:

- 根據批地文件特別條件第(12)(a)(iv)條，發展項目住宅單位數目最少為630個。
- 根據批地文件特別條件第(43)條，除非獲地政總署署長事先書面同意，業主不得進行或容許或容受進行任何與地段內已建或將建之任何住宅單位有關連而會導致該住宅單位與地段內已建或將建之任何毗連或鄰近住宅單位內部相通及可從該毗連或鄰近住宅單位進出的工程 (包括但不限於任何分隔牆、任何地板或天花板或任何間隔構築物的拆除或改動)。地政總署署長就何等工程構成會導致單位與任何毗連或鄰近單位內部相通及可從該毗連或鄰近單位進出之工程一事之決定屬終局決定及對業主有約束力。
- 發展項目公契附件5第4(i)段訂明：
 「[業主不得]進行或容許或容受進行任何與任何住宅單位有關連而會導致該住宅單位與毗連或鄰近住宅單位內部相通及可從毗連或鄰近住宅單位進出的工程 (包括但不限於任何分隔牆、任何地板或天花板或任何間隔構築物的拆除或改動)，除非獲地政總署署長或不時取代地政總署署長之任何其他政府機關事先書面同意 (而地政總署署長或不時取代地政總署署長之其他政府機關可按其絕對酌情權發出或拒絕該同意，且該同意如獲發出可能受限於按其絕對酌情權施加的條款及條件 (包括繳付費用))。」
 - 發展項目公契第14.9(c)條訂明：
 「管理人須在發展項目的管理處備存由地政總署署長提供、載有關於附件5第4(i)段提及之同意書的資訊的紀錄。所有業主可在發展項目管理處於正常辦公時間內免費查閱上述備存的紀錄。應業主要求，該備存的紀錄的副本須提供予該業主，而該業主須承擔有關支出及繳付合理費用。任何就該費用而支付的款項須撥入特別基金。」
- 發展項目共提供648個住宅單位。

TOWER 5 第5座

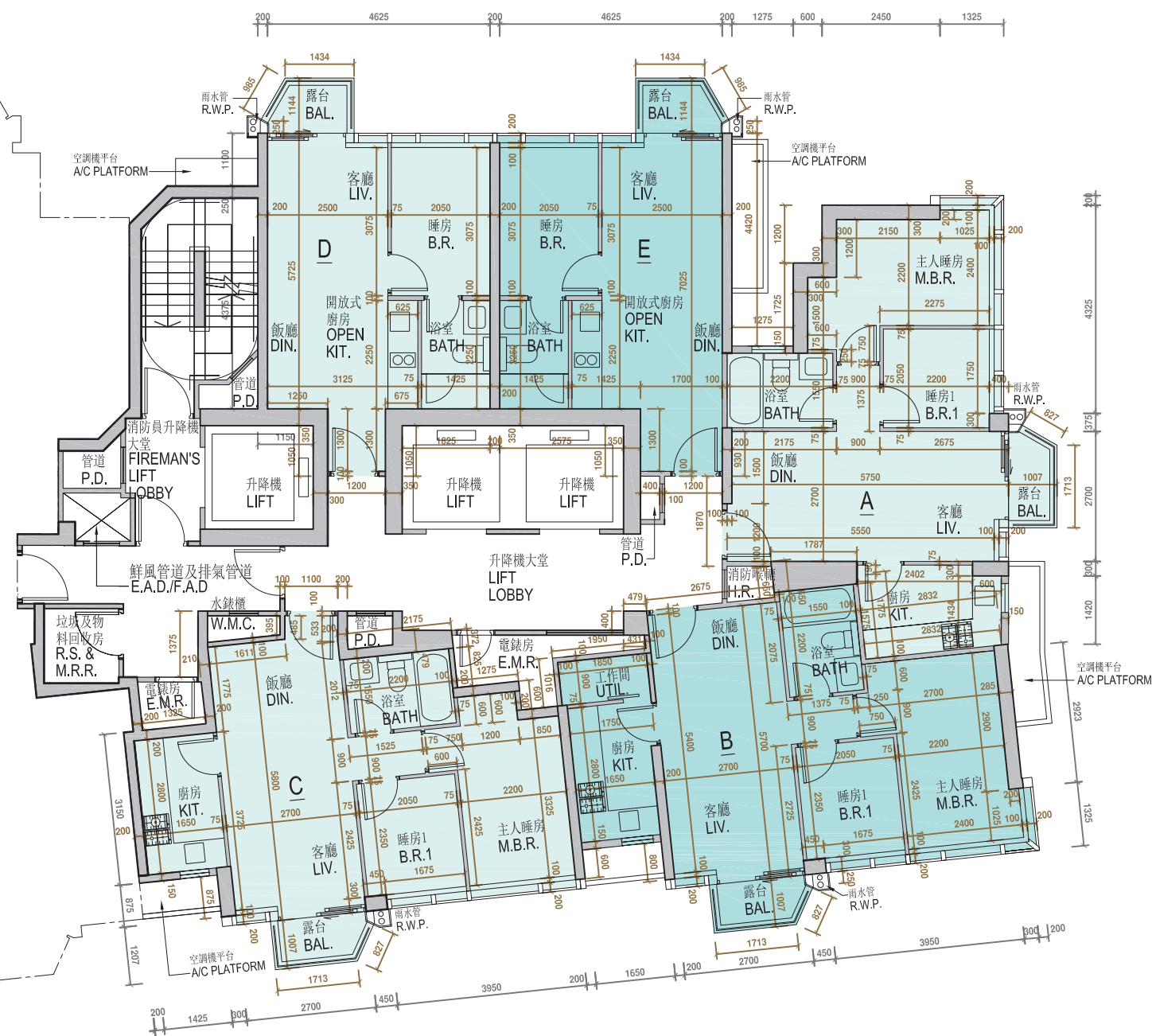
33/F FLOOR PLAN 33樓樓面平面圖

Scale 比例 :

M/米 0 5 10



第三座
TOWER 3



	Tower 座	Floor 樓層	Units 單位				
			A	B	C	D	E
The thickness of the floor slabs (excluding plaster) of each residential property (mm) 每個住宅物業的樓板 (不包括灰泥) 的厚度 (毫米)			125, 150	125, 150	125, 150	125, 150	125, 150
The floor-to-floor height (refers to the height between the top surface of the structural slab of a floor and the top surface of the structural slab of its immediate upper floor) of each residential property (mm) 每個住宅物業的層與層之間的高度 (指該樓層之石屎地台面與上一層石屎地台面之高度距離) (毫米)	Tower 5 第5座	33/F 33樓	3050	3050	3050	3400	3050
			3100	3100	3400	3400*	3400
			3400	3400	3700^	3400#	3400*
			3400^	3400#		3400~	3400#
				3750#			3420~ 3770~

* Inclusive of the sunken depth of the sunken slab on the floor of this floor (100mm)

^ Inclusive of the sunken depth of the sunken slab on the floor of this floor (300mm)

Inclusive of the sunken depth of the sunken slab on the floor of this floor (350mm)

~ Inclusive of the sunken depth of the sunken slab on the floor of this floor (370mm)

The internal areas of the residential properties on the upper floors will generally be slightly larger than those on the lower floors because of the reducing thickness of the structural walls on the upper floors. (Note: Not Applicable)

Remarks:

- According to Special Condition No.(12)(a)(iv) of the Land Grant, the minimum number of residential units in the Development is 630.
- According to Special Condition No.(43) of the Land Grant, except with the prior written consent of the Director of Lands, the owners shall not carry out or permit or suffer to be carried out any works in connection with any residential unit erected or to be erected on the lot, including but not limited to demolition or alteration of any partition wall or any floor or roof slab or any partition structure, which shall result in such unit being internally linked to and accessible from any adjoining or adjacent residential unit erected or to be erected on the lot. The decision of the Director of Lands as to what constitutes works resulting in a unit being internally linked to and accessible from any adjoining or adjacent residential unit shall be final and binding on the owners.
- (a) Paragraph 4(i) of Schedule 5 of the Deed of Mutual Covenant and Management Agreement of the Development provides that:
“[An Owner shall not] carry out or permit or suffer to be carried out any works in connection with any Flat, including but not limited to demolition or alteration of any partition wall or any floor or roof slab or any partition structure which will result in such Flat being internally linked to and accessible from any adjoining or adjacent Flat except with the prior written consent of the Director of Lands or any other Government authority in place of him from time to time, which consent may be given or withheld at his absolute discretion and if given, may be subject to such terms and conditions (including payment of fees) as may be imposed by him at his absolute discretion.”
- (b) Clause 14.9(c) of the Deed of Mutual Covenant and Management Agreement of the Development provides that:
“The Manager shall deposit in the management office of the Development the record provided by the Director of Lands of the information relating to the consent referred to in paragraph 4(i) of Schedule 5. All Owners may inspect the same at the management office of the Development during normal office hours free of charge. A photocopy of such record deposited shall be provided to any Owner upon request at the expense of such Owner and on the payment of a reasonable charge. Any monies paid as such a charge shall be credited to the Special Fund.”
- A total number of 648 residential units are provided in the Development.

* 包括本層地台跌級樓板之跌級深度 (100毫米)

^ 包括本層地台跌級樓板之跌級深度 (300毫米)

包括本層地台跌級樓板之跌級深度 (350毫米)

~ 包括本層地台跌級樓板之跌級深度 (370毫米)

因住宅物業的較高樓層的結構牆的厚度遞減，較高樓層的內部面積，一般比較低樓層的內部面積稍大。(註：不適用)

備註：

- 根據批地文件特別條件第(12)(a)(iv)條，發展項目住宅單位數目最少為630個。
- 根據批地文件特別條件第(43)條，除非獲地政總署署長事先書面同意，業主不得進行或容許或容受進行任何與地段內已建或將建之任何住宅單位有關連而會導致該住宅單位與地段內已建或將建之任何毗連或鄰近住宅單位內部相通及可從該毗連或鄰近住宅單位進出的工程 (包括但不限於任何分隔牆、任何地板或天花板或任何間隔構築物的拆除或改動)。地政總署署長就何等工程構成會導致單位與任何毗連或鄰近單位內部相通及可從該毗連或鄰近單位進出之工程一事之決定屬終局決定及對業主有約束力。
- (a) 發展項目公契附件5第4(i)段訂明：
「[業主不得]進行或容許或容受進行任何與任何住宅單位有關連而會導致該住宅單位與毗連或鄰近住宅單位內部相通及可從毗連或鄰近住宅單位進出的工程 (包括但不限於任何分隔牆、任何地板或天花板或任何間隔構築物的拆除或改動)，除非獲地政總署署長或不時取代地政總署署長之任何其他政府機關事先書面同意 (而地政總署署長或不時取代地政總署署長之其他政府機關可按其絕對酌情權發出或拒絕該同意，且該同意如獲發出可能受限於按其絕對酌情權施加的條款及條件 (包括繳付費用))。」
- (b) 發展項目公契第14.9(c)條訂明：
「管理人須在發展項目的管理處備存由地政總署署長提供、載有關於附件5第4(i)段提及之同意書的資訊的紀錄。所有業主可在發展項目管理處於正常辦公時間內免費查閱上述備存的紀錄。應業主要求，該備存的紀錄的副本須提供予該業主，而該業主須承擔有關支出及繳付合理費用。任何就該費用而支付的款項須撥入特別基金。」
- 發展項目共提供648個住宅單位。

TOWER 5
第5座

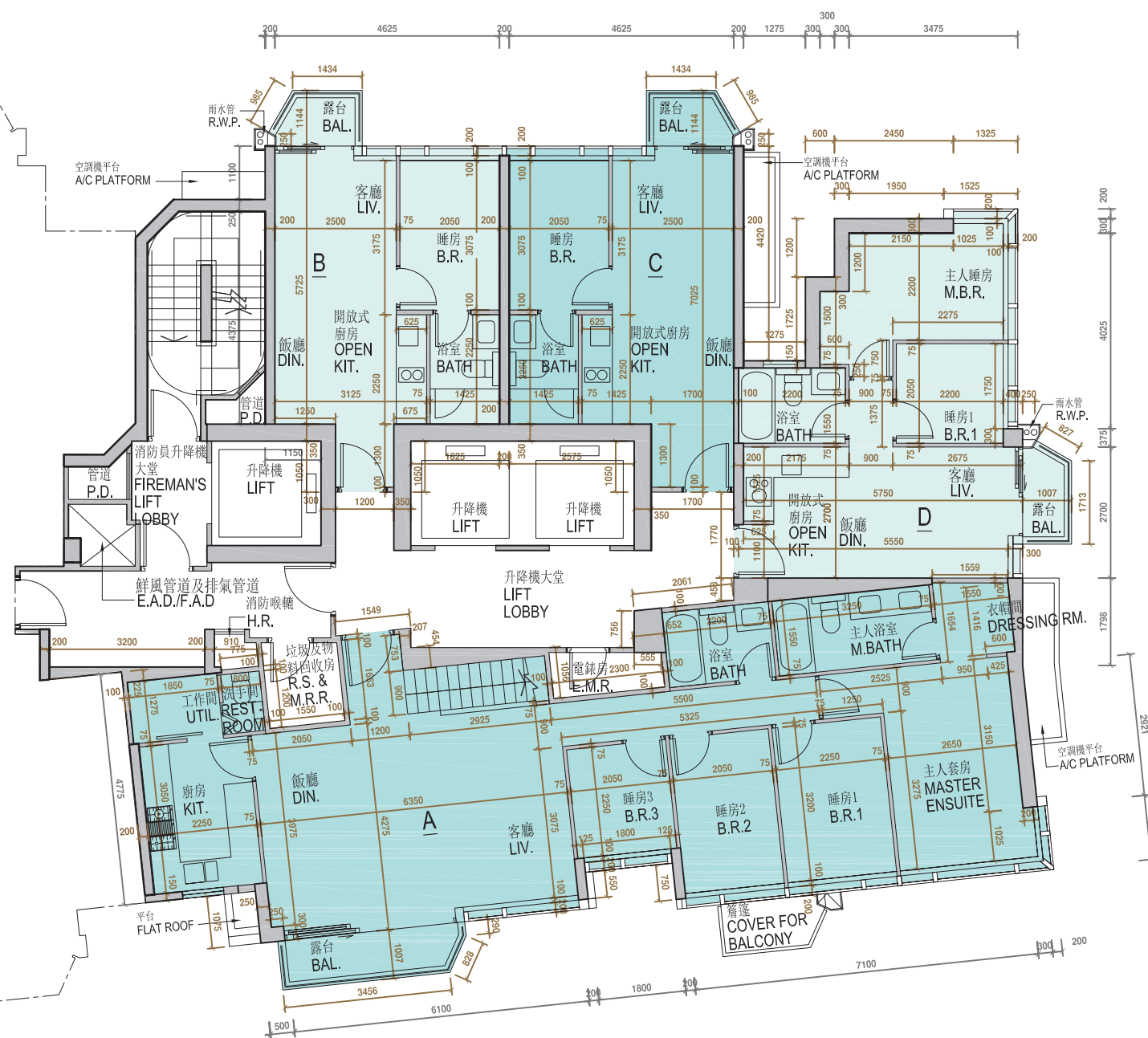
35/F FLOOR PLAN
35樓樓面平面圖

Scale 比例 :

M/米 0 5 10



第三座
TOWER 3



	Tower 座	Floor 樓層	Units 單位			
			A	B	C	D
The thickness of the floor slabs (excluding plaster) of each residential property (mm) 每個住宅物業的樓板 (不包括灰泥) 的厚度 (毫米)	Tower 5 第5座	35/F 35樓	150, 175, 180, 200	150, 180	150, 180	150, 180
The floor-to-floor height (refers to the height between the top surface of the structural slab of a floor and the top surface of the structural slab of its immediate upper floor) of each residential property (mm) 每個住宅物業的層與層之間的高度 (指該樓層之石屎地台面與上一層石屎地台面之高度距離) (毫米)			3400 3700^ 3750#	3400 3500* 3750# 3770~	3400 3500* 3750#	3400 3700^

* Inclusive of the sunken depth of the sunken slab on the floor of this floor (100mm)
 ^ Inclusive of the sunken depth of the sunken slab on the floor of this floor (300mm)
 # Inclusive of the sunken depth of the sunken slab on the floor of this floor (350mm)
 ~ Inclusive of the sunken depth of the sunken slab on the floor of this floor (370mm)

The internal areas of the residential properties on the upper floors will generally be slightly larger than those on the lower floors because of the reducing thickness of the structural walls on the upper floors. (Note: Not Applicable)

Remarks:

- According to Special Condition No.(12)(a)(iv) of the Land Grant, the minimum number of residential units in the Development is 630.
- According to Special Condition No.(43) of the Land Grant, except with the prior written consent of the Director of Lands, the owners shall not carry out or permit or suffer to be carried out any works in connection with any residential unit erected or to be erected on the lot, including but not limited to demolition or alteration of any partition wall or any floor or roof slab or any partition structure, which shall result in such unit being internally linked to and accessible from any adjoining or adjacent residential unit erected or to be erected on the lot. The decision of the Director of Lands as to what constitutes works resulting in a unit being internally linked to and accessible from any adjoining or adjacent residential unit shall be final and binding on the owners.
- Paragraph 4(i) of Schedule 5 of the Deed of Mutual Covenant and Management Agreement of the Development provides that:
 “[An Owner shall not] carry out or permit or suffer to be carried out any works in connection with any Flat, including but not limited to demolition or alteration of any partition wall or any floor or roof slab or any partition structure which will result in such Flat being internally linked to and accessible from any adjoining or adjacent Flat except with the prior written consent of the Director of Lands or any other Government authority in place of him from time to time, which consent may be given or withheld at his absolute discretion and if given, may be subject to such terms and conditions (including payment of fees) as may be imposed by him at his absolute discretion.”
 - Clause 14.9(c) of the Deed of Mutual Covenant and Management Agreement of the Development provides that:
 “The Manager shall deposit in the management office of the Development the record provided by the Director of Lands of the information relating to the consent referred to in paragraph 4(i) of Schedule 5. All Owners may inspect the same at the management office of the Development during normal office hours free of charge. A photocopy of such record deposited shall be provided to any Owner upon request at the expense of such Owner and on the payment of a reasonable charge. Any monies paid as such a charge shall be credited to the Special Fund.”
- A total number of 648 residential units are provided in the Development.

* 包括本層地台跌級樓板之跌級深度 (100毫米)
 ^ 包括本層地台跌級樓板之跌級深度 (300毫米)
 # 包括本層地台跌級樓板之跌級深度 (350毫米)
 ~ 包括本層地台跌級樓板之跌級深度 (370毫米)

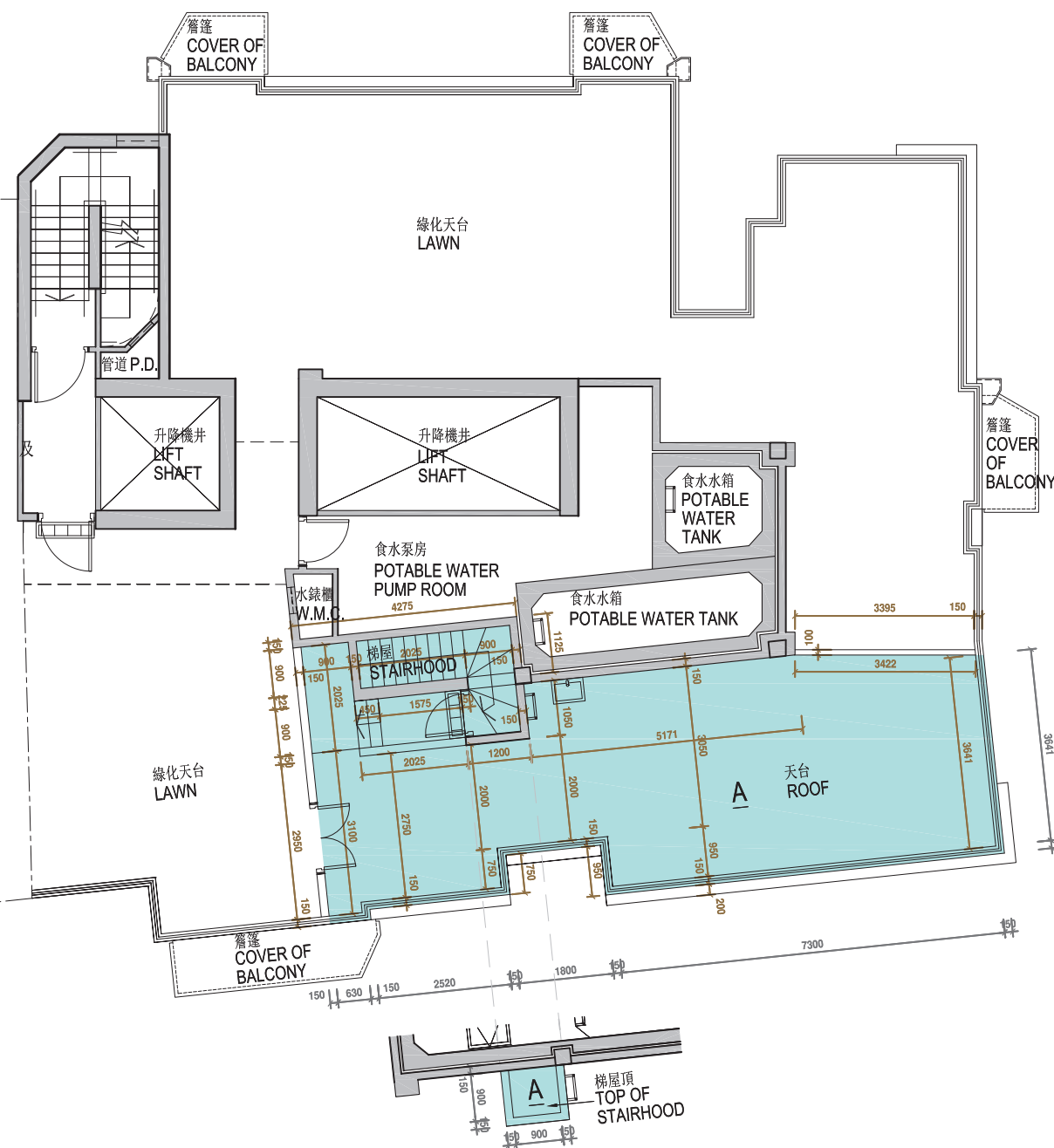
因住宅物業的較高樓層的結構牆的厚度遞減，較高樓層的內部面積，一般比較低樓層的內部面積稍大。(註：不適用)

備註：

- 根據批地文件特別條件第(12)(a)(iv)條，發展項目住宅單位數目最少為630個。
- 根據批地文件特別條件第(43)條，除非獲地政總署署長事先書面同意，業主不得進行或容許或容受進行任何與地段內已建或將建之任何住宅單位有關連而會導致該住宅單位與地段內已建或將建之任何毗連或鄰近住宅單位內部相通及可從該毗連或鄰近住宅單位進出的工程 (包括但不限於任何分隔牆、任何地板或天花板或任何間隔構築物的拆除或改動)。地政總署署長就何等工程構成會導致單位與任何毗連或鄰近單位內部相通及可從該毗連或鄰近單位進出之工程一事之決定屬終局決定及對業主有約束力。
- 發展項目公契附件5第4(i)段訂明：
 「[業主不得]進行或容許或容受進行任何與任何住宅單位有關連而會導致該住宅單位與毗連或鄰近住宅單位內部相通及可從毗連或鄰近住宅單位進出的工程 (包括但不限於任何分隔牆、任何地板或天花板或任何間隔構築物的拆除或改動)，除非獲地政總署署長或不時取代地政總署署長之任何其他政府機關事先書面同意 (而地政總署署長或不時取代地政總署署長之其他政府機關可按其絕對酌情權發出或拒絕該同意，且該同意如獲發出可能受限於按其絕對酌情權施加的條款及條件 (包括繳付費用))。」
 - 發展項目公契第14.9(c)條訂明：
 「管理人須在發展項目的管理處備存由地政總署署長提供、載有關於附件5第4(i)段提及之同意書的資訊的紀錄。所有業主可在發展項目管理處於正常辦公時間內免費查閱上述備存的紀錄。應業主要求，該備存的紀錄的副本須提供予該業主，而該業主須承擔有關支出及繳付合理費用。任何就該費用而支付的款項須撥入特別基金。」
- 發展項目共提供648個住宅單位。

ROOF FLOOR PLAN 天台樓面平面圖

Scale 比例：



Upper Roof Part Plan
上層天台樓面局部平面圖

1. The thickness of the floor slabs (excluding plaster) of the residential property is:
Stairhood in Unit A on 35/F of Tower 5: 150mm; other parts of Unit A on 35/F of Tower 5 and other residential properties: not applicable.
2. The floor-to-floor height of each residential property:
Stairhood in Unit A on 35/F of Tower 5: 2300mm; other parts of Unit A on 35/F of Tower 5 and other residential properties: not applicable.
3. The internal areas of the residential properties on the upper floors will generally be slightly larger than those on the lower floors because of the reducing thickness of the structural walls on the upper floors (Note: Not applicable)

Remarks:

- (1) According to Special Condition No.(12)(a)(iv) of the Land Grant, the minimum number of residential units in the Development is 630.
- (2) According to Special Condition No.(43) of the Land Grant, except with the prior written consent of the Director of Lands, the owners shall not carry out or permit or suffer to be carried out any works in connection with any residential unit erected or to be erected on the lot, including but not limited to demolition or alteration of any partition wall or any floor or roof slab or any partition structure, which shall result in such unit being internally linked to and accessible from any adjoining or adjacent residential unit erected or to be erected on the lot. The decision of the Director of Lands as to what constitutes works resulting in a unit being internally linked to and accessible from any adjoining or adjacent residential unit shall be final and binding on the owners.
- (3) (a) Paragraph 4(i) of Schedule 5 of the Deed of Mutual Covenant and Management Agreement of the Development provides that:
“[An Owner shall not] carry out or permit or suffer to be carried out any works in connection with any Flat, including but not limited to demolition or alteration of any partition wall or any floor or roof slab or any partition structure which will result in such Flat being internally linked to and accessible from any adjoining or adjacent Flat except with the prior written consent of the Director of Lands or any other Government authority in place of him from time to time, which consent may be given or withheld at his absolute discretion and if given, may be subject to such terms and conditions (including payment of fees) as may be imposed by him at his absolute discretion.”
(b) Clause 14.9(c) of the Deed of Mutual Covenant and Management Agreement of the Development provides that:
“The Manager shall deposit in the management office of the Development the record provided by the Director of Lands of the information relating to the consent referred to in paragraph 4(i) of Schedule 5. All Owners may inspect the same at the management office of the Development during normal office hours free of charge. A photocopy of such record deposited shall be provided to any Owner upon request at the expense of such Owner and on the payment of a reasonable charge. Any monies paid as such a charge shall be credited to the Special Fund.”
- (4) A total number of 648 residential units are provided in the Development.

1. 每個住宅物業的樓板（不包括灰泥）的厚度為：
第5座35樓A單位之梯屋：150毫米；第5座35樓A單位其他部分、其他住宅物業：不適用。
2. 住宅物業層與層之間的高度為：
第5座35樓A單位之梯屋：2300毫米；第5座35樓A單位其他部分、其他住宅物業：不適用。
3. 因住宅物業的較高樓層的結構牆的厚度遞減，較高樓層的內部面積，一般比較低樓層的內部面積稍大（註：不適用）

備註：

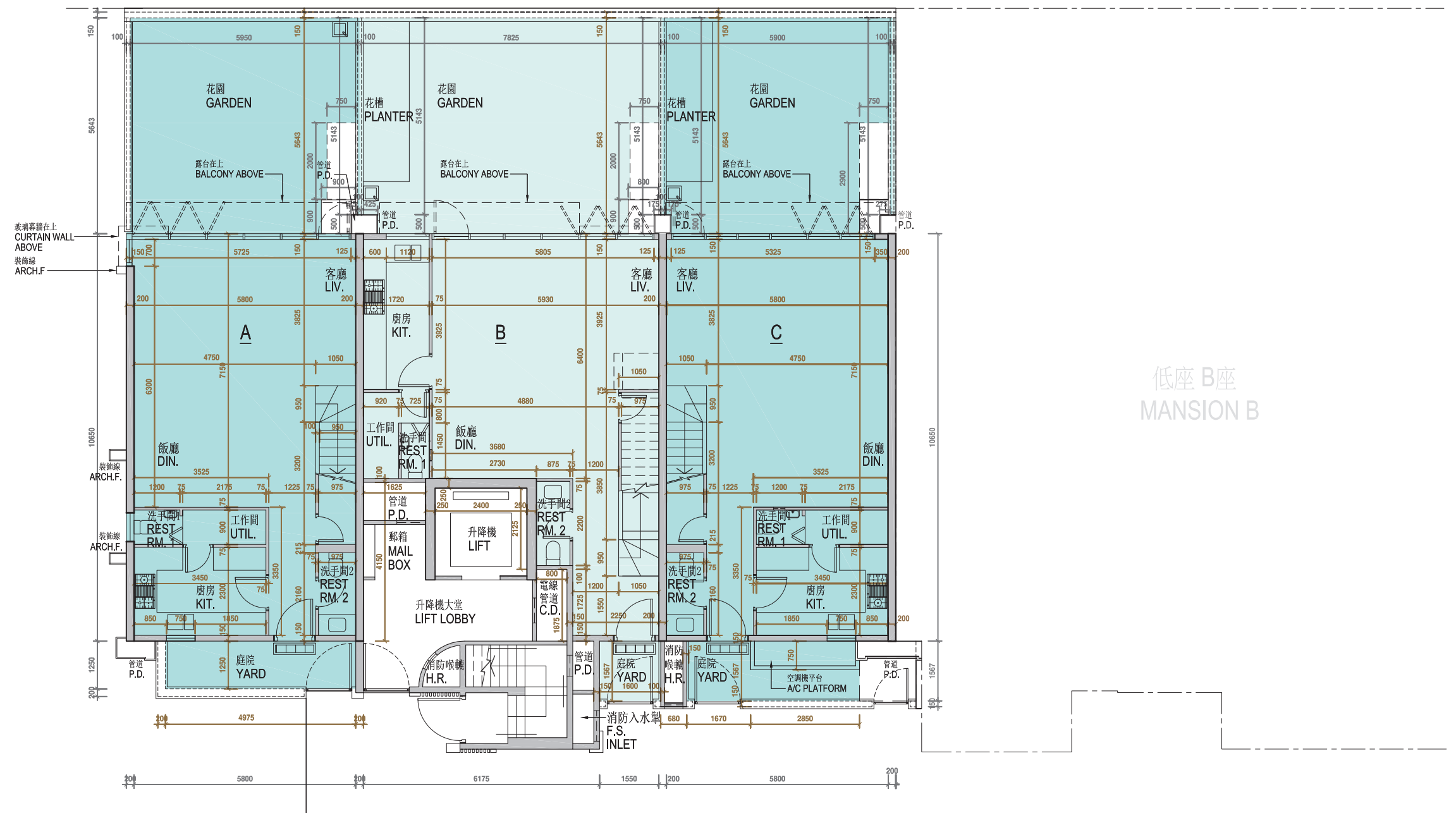
- (1) 根據批地文件特別條件第(12)(a)(iv)條，發展項目住宅單位數目最少為630個。
- (2) 根據批地文件特別條件第(43)條，除非獲地政總署署長事先書面同意，業主不得進行或容許或容受進行任何與地段內已建或將建之任何住宅單位有關連而會導致該住宅單位與地段內已建或將建之任何毗連或鄰近住宅單位內部相通及可從該毗連或鄰近住宅單位進出的工程（包括但不限於任何分隔牆、任何地板或天花板或任何間隔構築物的拆除或改動）。地政總署署長就何等工程構成會導致單位與任何毗連或鄰近單位內部相通及可從該毗連或鄰近單位進出之工程一事之決定屬終局決定及對業主有約束力。
- (3) (a) 發展項目公契附件5第4(i)段訂明：
「[業主不得]進行或容許或容受進行任何與任何住宅單位有關連而會導致該住宅單位與毗連或鄰近住宅單位內部相通及可從毗連或鄰近住宅單位進出的工程（包括但不限於任何分隔牆、任何地板或天花板或任何間隔構築物的拆除或改動），除非獲地政總署署長或不時取代地政總署署長之任何其他政府機關事先書面同意（而地政總署署長或不時取代地政總署署長之其他政府機關可按其絕對酌情權發出或拒絕該同意，且該同意如獲發出可能受限於按其絕對酌情權施加的條款及條件（包括繳付費用））。」
(b) 發展項目公契第14.9(c)條訂明：
「管理人須在發展項目的管理處備存由地政總署署長提供、載有關於附件5第4(i)段提及之同意書的資訊的紀錄。所有業主可在發展項目管理處於正常辦公時間內免費查閱上述備存的紀錄。應業主要求，該備存的紀錄的副本須提供予該業主，而該業主須承擔有關支出及繳付合理費用。任何就該費用而支付的款項須撥入特別基金。」
- (4) 發展項目共提供648個住宅單位。

MANSION A 低座 A 座

G/F FLOOR PLAN 地下樓面平面圖

Scale 比例 :

M/米 0 5 10



低座 B 座
MANSION B

	Tower 座	Floor 樓層	Units 單位		
			A	B	C
The thickness of the floor slabs (excluding plaster) of each residential property (mm) 每個住宅物業的樓板 (不包括灰泥) 的厚度 (毫米)	Mansion A 低座 A 座	G/F 地下	125, 150, 225	125, 150, 225	125, 150, 225
The floor-to-floor height (refers to the height between the top surface of the structural slab of a floor and the top surface of the structural slab of its immediate upper floor) of each residential property (mm) 每個住宅物業的層與層之間的高度 (指該樓層之石屎地台面與上一層石屎地台面之高度距離) (毫米)			3200 3500	3200 3500	3200 3500

- Remarks:

 - According to Special Condition No.(12)(a)(iv) of the Land Grant, the minimum number of residential units in the Development is 630.
 - According to Special Condition No.(43) of the Land Grant, except with the prior written consent of the Director of Lands, the owners shall not carry out or permit or suffer to be carried out any works in connection with any residential unit erected or to be erected on the lot, including but not limited to demolition or alteration of any partition wall or any floor or roof slab or any partition structure, which shall result in such unit being internally linked to and accessible from any adjoining or adjacent residential unit erected or to be erected on the lot. The decision of the Director of Lands as to what constitutes works resulting in a unit being internally linked to and accessible from any adjoining or adjacent residential unit shall be final and binding on the owners.
 - Paragraph 4(i) of Schedule 5 of the Deed of Mutual Covenant and Management Agreement of the Development provides that:
 “[An Owner shall not] carry out or permit or suffer to be carried out any works in connection with any Flat, including but not limited to demolition or alteration of any partition wall or any floor or roof slab or any partition structure which will result in such Flat being internally linked to and accessible from any adjoining or adjacent Flat except with the prior written consent of the Director of Lands or any other Government authority in place of him from time to time, which consent may be given or withheld at his absolute discretion and if given, may be subject to such terms and conditions (including payment of fees) as may be imposed by him at his absolute discretion.”
 - Clause 14.9(c) of the Deed of Mutual Covenant and Management Agreement of the Development provides that:
 “The Manager shall deposit in the management office of the Development the record provided by the Director of Lands of the information relating to the consent referred to in paragraph 4(i) of Schedule 5. All Owners may inspect the same at the management office of the Development during normal office hours free of charge. A photocopy of such record deposited shall be provided to any Owner upon request at the expense of such Owner and on the payment of a reasonable charge. Any monies paid as such a charge shall be credited to the Special Fund.”
 - A total number of 648 residential units are provided in the Development.
- 備註:

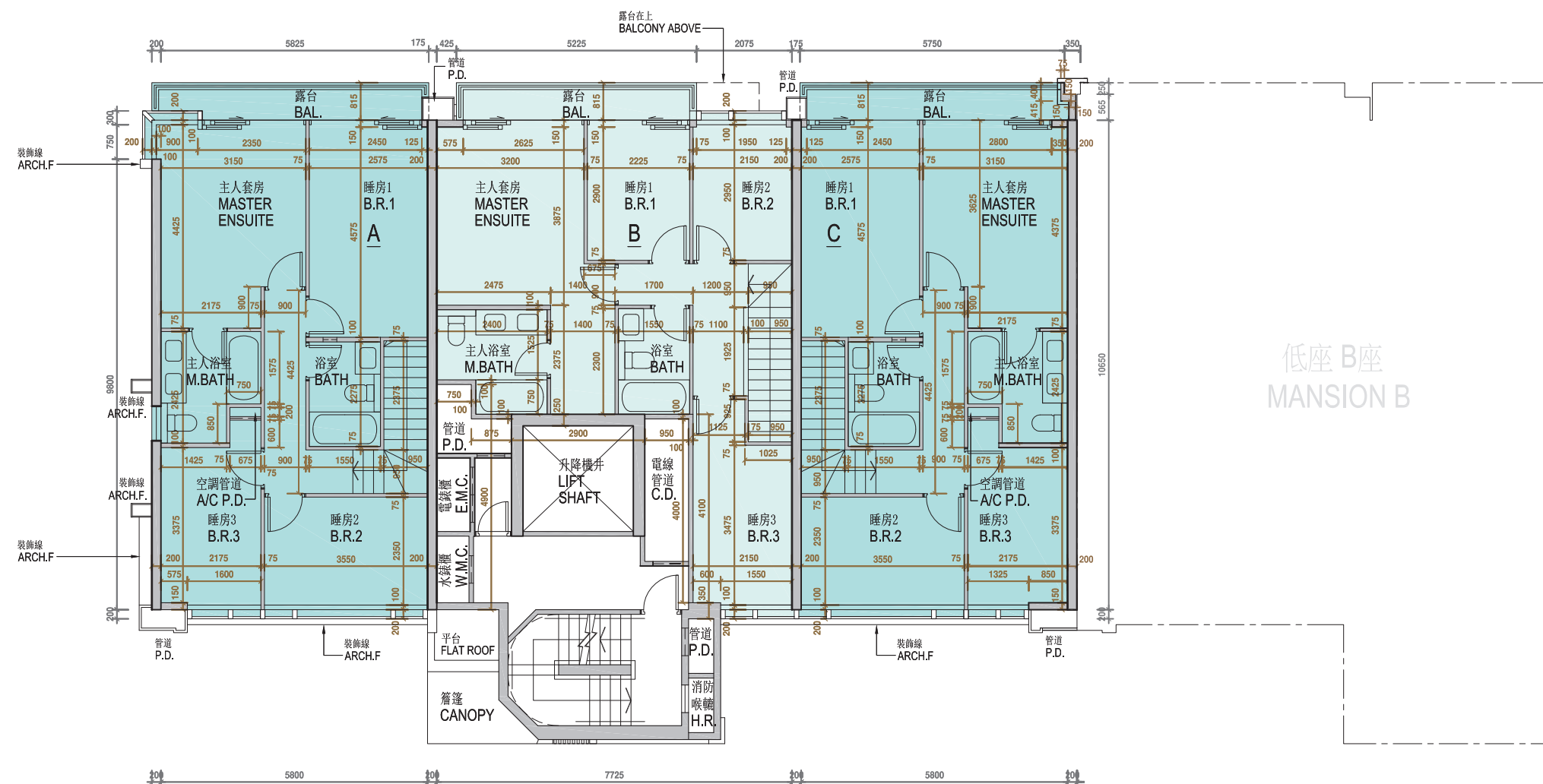
 - 根據批地文件特別條件第 (12)(a)(iv) 條，發展項目住宅單位數目最少為630個。
 - 根據批地文件特別條件第 (43) 條，除非獲地政總署署長事先書面同意，業主不得進行或容許或容受進行任何與地段內已建或將建之任何住宅單位有關連而會導致該住宅單位與地段內已建或將建之任何毗連或鄰近住宅單位內部相通及可從該毗連或鄰近住宅單位進出的工程 (包括但不限於任何分隔牆、任何地板或天花板或任何間隔構築物的拆除或改動)。地政總署署長就何等工程構成會導致單位與任何毗連或鄰近單位內部相通及可從該毗連或鄰近單位進出之工程一事之決定屬終局決定及對業主有約束力。
 - 發展項目公契附件5第4(i)段訂明：
 「[業主不得]進行或容許或容受進行任何與任何住宅單位有關連而會導致該住宅單位與毗連或鄰近住宅單位內部相通及可從毗連或鄰近住宅單位進出的工程 (包括但不限於任何分隔牆、任何地板或天花板或任何間隔構築物的拆除或改動)，除非獲地政總署署長或不時取代地政總署署長之任何其他政府機關事先書面同意 (而地政總署署長或不時取代地政總署署長之其他政府機關可按其絕對酌情權發出或拒絕該同意，且該同意如獲發出可能受限於按其絕對酌情權施加的條款及條件 (包括繳付費用))。」
 - 發展項目公契第14.9(c)條訂明：
 「管理人須在發展項目的管理處備存由地政總署署長提供、載有關於附件5第4(i)段提及之同意書的資訊的紀錄。所有業主可在發展項目管理處於正常辦公時間內免費查閱上述備存的紀錄。應業主要求，該備存的紀錄的副本須提供予該業主，而該業主須承擔有關支出及繳付合理費用。任何就該費用而支付的款項須撥入特別基金。」
 - 發展項目共提供648個住宅單位。

MANSION A 低座 A 座

1/F FLOOR PLAN 1樓樓面平面圖

Scale 比例 :

M/米 0 5 10



低座 B 座
MANSION B

11

FLOOR PLANS OF RESIDENTIAL PROPERTIES IN THE DEVELOPMENT
發展項目的住宅物業的樓面平面圖

	Tower座	Floor樓層	Units單位		
			A	B	C
The thickness of the floor slabs (excluding plaster) of each residential property (mm) 每個住宅物業的樓板 (不包括灰泥) 的厚度 (毫米)	Mansion A 低座A座	1/F 1樓	125, 150	125, 150	125, 150
The floor-to-floor height (refers to the height between the top surface of the structural slab of a floor and the top surface of the structural slab of its immediate upper floor) of each residential property (mm) 每個住宅物業的層與層之間的高度 (指該樓層之石屎地台面與上一層石屎地台面之高度距離)(毫米)			3150	3100	3150
			3500	3200	3500
			3800^	3500	3800^
				3800^	

^ Inclusive of the sunken depth of the sunken slab on the floor of this floor (300mm)

The internal areas of the residential properties on the upper floors will generally be slightly larger than those on the lower floors because of the reducing thickness of the structural walls on the upper floors. (Note: Not Applicable)

Remarks:

- (1) According to Special Condition No.(12)(a)(iv) of the Land Grant, the minimum number of residential units in the Development is 630.
- (2) According to Special Condition No.(43) of the Land Grant, except with the prior written consent of the Director of Lands, the owners shall not carry out or permit or suffer to be carried out any works in connection with any residential unit erected or to be erected on the lot, including but not limited to demolition or alteration of any partition wall or any floor or roof slab or any partition structure, which shall result in such unit being internally linked to and accessible from any adjoining or adjacent residential unit erected or to be erected on the lot. The decision of the Director of Lands as to what constitutes works resulting in a unit being internally linked to and accessible from any adjoining or adjacent residential unit shall be final and binding on the owners.
- (3) (a) Paragraph 4(i) of Schedule 5 of the Deed of Mutual Covenant and Management Agreement of the Development provides that:
“[An Owner shall not] carry out or permit or suffer to be carried out any works in connection with any Flat, including but not limited to demolition or alteration of any partition wall or any floor or roof slab or any partition structure which will result in such Flat being internally linked to and accessible from any adjoining or adjacent Flat except with the prior written consent of the Director of Lands or any other Government authority in place of him from time to time, which consent may be given or withheld at his absolute discretion and if given, may be subject to such terms and conditions (including payment of fees) as may be imposed by him at his absolute discretion.”
- (b) Clause 14.9(c) of the Deed of Mutual Covenant and Management Agreement of the Development provides that:
“The Manager shall deposit in the management office of the Development the record provided by the Director of Lands of the information relating to the consent referred to in paragraph 4(i) of Schedule 5. All Owners may inspect the same at the management office of the Development during normal office hours free of charge. A photocopy of such record deposited shall be provided to any Owner upon request at the expense of such Owner and on the payment of a reasonable charge. Any monies paid as such a charge shall be credited to the Special Fund.”
- (4) A total number of 648 residential units are provided in the Development.

^ 包括本層地台跌級樓板之跌級深度 (300毫米)

因住宅物業的較高樓層的結構牆的厚度遞減，較高樓層的內部面積，一般比較低樓層的內部面積稍大。(註：不適用)

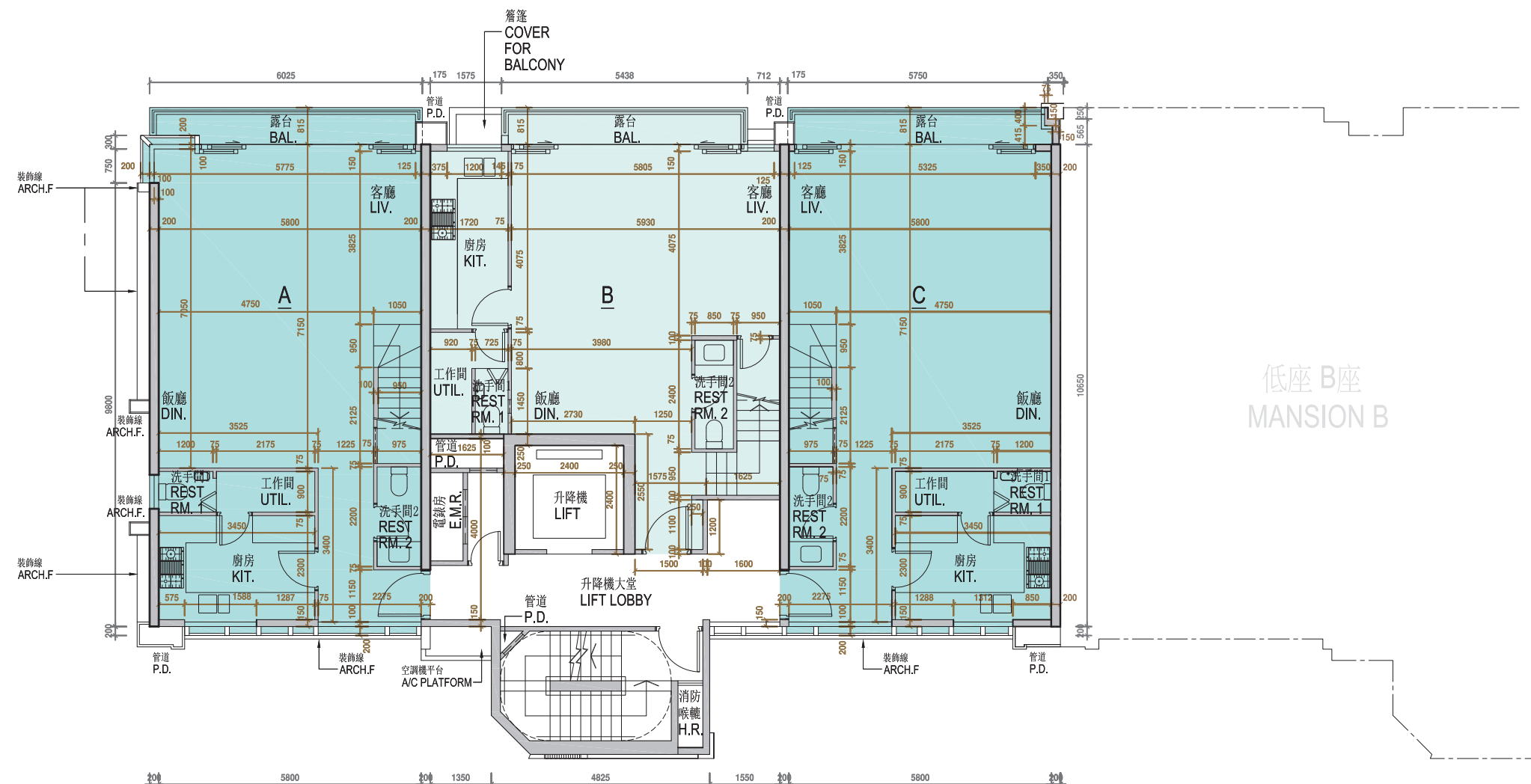
備註:

- (1) 根據批地文件特別條件第(12)(a)(iv)條，發展項目住宅單位數目最少為630個。
- (2) 根據批地文件特別條件第(43)條，除非獲地政總署署長事先書面同意，業主不得進行或容許或容受進行任何與地段內已建或將建之任何住宅單位有關連而會導致該住宅單位與地段內已建或將建之任何毗連或鄰近住宅單位內部相通及可從該毗連或鄰近住宅單位進出的工程 (包括但不限於任何分隔牆、任何地板或天花板或任何間隔構築物的拆除或改動)。地政總署署長就何等工程構成會導致單位與任何毗連或鄰近單位內部相通及可從該毗連或鄰近單位進出之工程一事之決定屬終局決定及對業主有約束力。
- (3) (a) 發展項目公契附件5第4(i)段訂明：
「[業主不得]進行或容許或容受進行任何與任何住宅單位有關連而會導致該住宅單位與毗連或鄰近住宅單位內部相通及可從毗連或鄰近住宅單位進出的工程 (包括但不限於任何分隔牆、任何地板或天花板或任何間隔構築物的拆除或改動)，除非獲地政總署署長或不時取代地政總署署長之任何其他政府機關事先書面同意 (而地政總署署長或不時取代地政總署署長之其他政府機關可按其絕對酌情權發出或拒絕該同意，且該同意如獲發出可能受限於按其絕對酌情權施加的條款及條件 (包括繳付費用))。」
- (b) 發展項目公契第14.9(c)條訂明：
「管理人須在發展項目的管理處備存由地政總署署長提供、載有關於附件5第4(i)段提及之同意書的資訊的紀錄。所有業主可在發展項目管理處於正常辦公時間內免費查閱上述備存的紀錄。應業主要求，該備存的紀錄的副本須提供予該業主，而該業主須承擔有關支出及繳付合理費用。任何就該費用而支付的款項須撥入特別基金。」
- (4) 發展項目共提供648個住宅單位。

MANSION A 低座 A 座

2/F FLOOR PLAN 2樓樓面平面圖

Scale 比例 :



低座 B 座
MANSION B

11 FLOOR PLANS OF RESIDENTIAL PROPERTIES IN THE DEVELOPMENT

發展項目的住宅物業的樓面平面圖

	Tower 座	Floor 樓層	Units 單位		
			A	B	C
The thickness of the floor slabs (excluding plaster) of each residential property (mm) 每個住宅物業的樓板 (不包括灰泥) 的厚度 (毫米)	Mansion A 低座 A 座	2/F 2樓	125, 150, 225	125, 150, 225	125, 150, 225
The floor-to-floor height (refers to the height between the top surface of the structural slab of a floor and the top surface of the structural slab of its immediate upper floor) of each residential property (mm) 每個住宅物業的層與層之間的高度 (指該樓層之石屎地台面與上一層石屎地台面之高度距離) (毫米)			3200 3500 3850#	3200 3500 3800^ 3900**	3200 3500 3850#

^ Inclusive of the sunken depth of the sunken slab on the floor of this floor (300mm)
 # Inclusive of the sunken depth of the sunken slab on the floor of this floor (350mm)
 ** Inclusive of the sunken depth of the sunken slab on the floor of this floor (400mm)
 The internal areas of the residential properties on the upper floors will generally be slightly larger than those on the lower floors because of the reducing thickness of the structural walls on the upper floors. (Note: Not Applicable)

Remarks:

- According to Special Condition No.(12)(a)(iv) of the Land Grant, the minimum number of residential units in the Development is 630.
- According to Special Condition No.(43) of the Land Grant, except with the prior written consent of the Director of Lands, the owners shall not carry out or permit or suffer to be carried out any works in connection with any residential unit erected or to be erected on the lot, including but not limited to demolition or alteration of any partition wall or any floor or roof slab or any partition structure, which shall result in such unit being internally linked to and accessible from any adjoining or adjacent residential unit erected or to be erected on the lot. The decision of the Director of Lands as to what constitutes works resulting in a unit being internally linked to and accessible from any adjoining or adjacent residential unit shall be final and binding on the owners.
- Paragraph 4(i) of Schedule 5 of the Deed of Mutual Covenant and Management Agreement of the Development provides that:
 “[An Owner shall not] carry out or permit or suffer to be carried out any works in connection with any Flat, including but not limited to demolition or alteration of any partition wall or any floor or roof slab or any partition structure which will result in such Flat being internally linked to and accessible from any adjoining or adjacent Flat except with the prior written consent of the Director of Lands or any other Government authority in place of him from time to time, which consent may be given or withheld at his absolute discretion and if given, may be subject to such terms and conditions (including payment of fees) as may be imposed by him at his absolute discretion.”
 - Clause 14.9(c) of the Deed of Mutual Covenant and Management Agreement of the Development provides that:
 “The Manager shall deposit in the management office of the Development the record provided by the Director of Lands of the information relating to the consent referred to in paragraph 4(i) of Schedule 5. All Owners may inspect the same at the management office of the Development during normal office hours free of charge. A photocopy of such record deposited shall be provided to any Owner upon request at the expense of such Owner and on the payment of a reasonable charge. Any monies paid as such a charge shall be credited to the Special Fund.”
- A total number of 648 residential units are provided in the Development.

^ 包括本層地台跌級樓板之跌級深度 (300毫米)
 # 包括本層地台跌級樓板之跌級深度 (350毫米)
 ** 包括本層地台跌級樓板之跌級深度 (400毫米)
 因住宅物業的的較高樓層的結構牆的厚度遞減，較高樓層的內部面積，一般比較低樓層的內部面積稍大。(註：不適用)

備註:

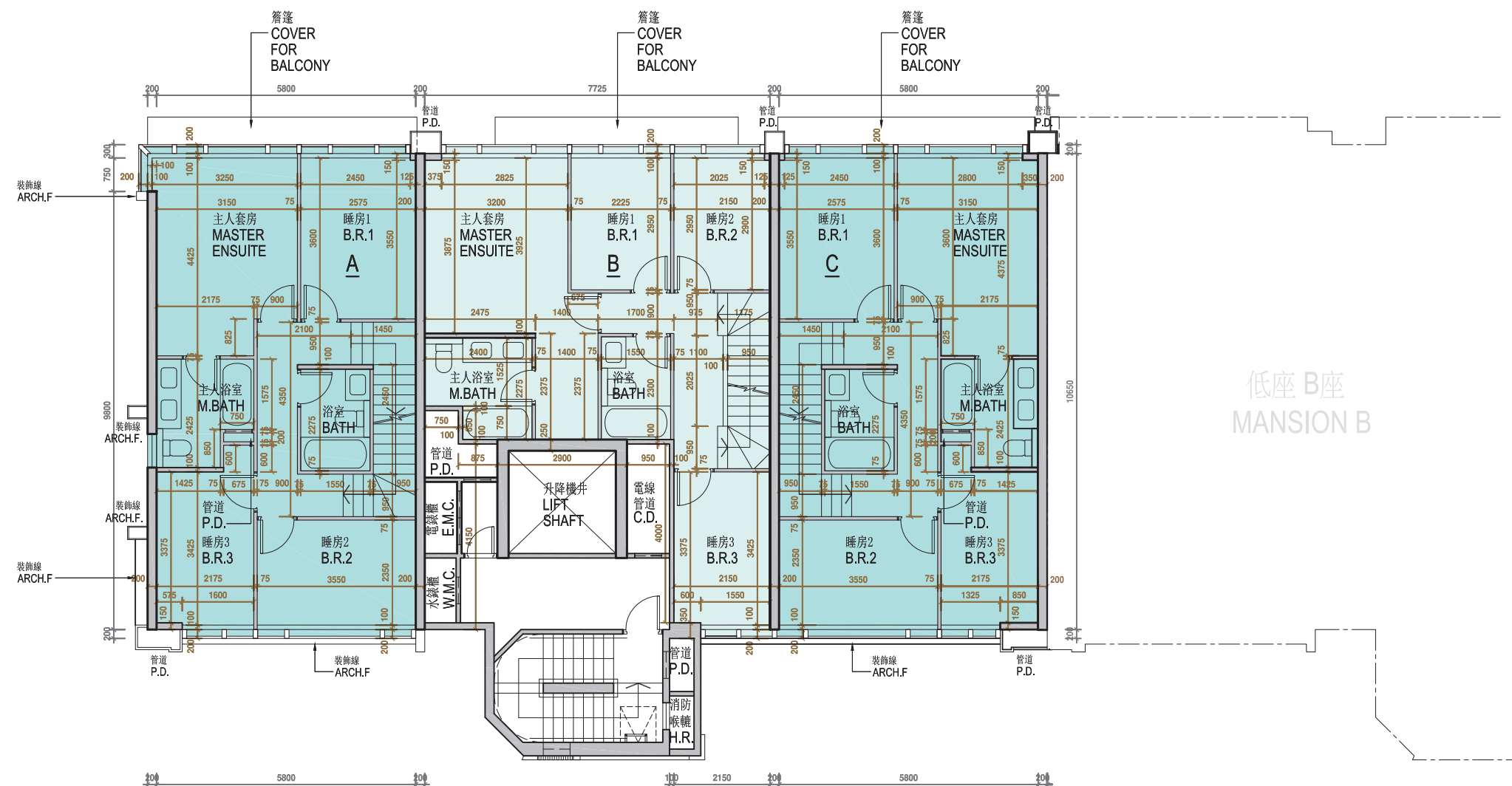
- 根據批地文件特別條件第(12)(a)(iv)條，發展項目住宅單位數目最少為630個。
- 根據批地文件特別條件第(43)條，除非獲地政總署署長事先書面同意，業主不得進行或容許或容受進行任何與地段內已建或將建之任何住宅單位有關連而會導致該住宅單位與地段內已建或將建之任何毗連或鄰近住宅單位內部相通及可從該毗連或鄰近住宅單位進出的工程 (包括但不限於任何分隔牆、任何地板或天花板或任何間隔構築物的拆除或改動)。地政總署署長就何等工程構成會導致單位與任何毗連或鄰近單位內部相通及可從該毗連或鄰近單位進出之工程一事之決定屬終局決定及對業主有約束力。
- 發展項目公契附件5第4(i)段訂明：
 「[業主不得]進行或容許或容受進行任何與任何住宅單位有關連而會導致該住宅單位與毗連或鄰近住宅單位內部相通及可從毗連或鄰近住宅單位進出的工程 (包括但不限於任何分隔牆、任何地板或天花板或任何間隔構築物的拆除或改動)，除非獲地政總署署長或不時取代地政總署署長之任何其他政府機關事先書面同意 (而地政總署署長或不時取代地政總署署長之其他政府機關可按其絕對酌情權發出或拒絕該同意，且該同意如獲發出可能受限於按其絕對酌情權施加的條款及條件 (包括繳付費用))。」
 - 發展項目公契第14.9(c)條訂明：
 「管理人須在發展項目的管理處備存由地政總署署長提供、載有關於附件5第4(i)段提及之同意書的資訊的紀錄。所有業主可在發展項目管理處於正常辦公時間內免費查閱上述備存的紀錄。應業主要求，該備存的紀錄的副本須提供予該業主，而該業主須承擔有關支出及繳付合理費用。任何就該費用而支付的款項須撥入特別基金。」
- 發展項目共提供648個住宅單位。

MANSION A 低座 A 座

3/F FLOOR PLAN 3樓樓面平面圖

Scale 比例 :

M/米 0 5 10



低座 B 座
MANSION B

11

FLOOR PLANS OF RESIDENTIAL PROPERTIES IN THE DEVELOPMENT
發展項目的住宅物業的樓面平面圖

	Tower 座	Floor 樓層	Units 單位		
			A	B	C
The thickness of the floor slabs (excluding plaster) of each residential property (mm) 每個住宅物業的樓板（不包括灰泥）的厚度（毫米）	Mansion A 低座A座	3/F 3樓	150, 175	150, 175	150, 175
The floor-to-floor height (refers to the height between the top surface of the structural slab of a floor and the top surface of the structural slab of its immediate upper floor) of each residential property (mm) 每個住宅物業的層與層之間的高度（指該樓層之石屎地台面與上一層石屎地台面之高度距離）（毫米）			3500 3800^	3500 3800^	3500 3800^

^ Inclusive of the sunken depth of the sunken slab on the floor of this floor (300mm)

The internal areas of the residential properties on the upper floors will generally be slightly larger than those on the lower floors because of the reducing thickness of the structural walls on the upper floors. (Note: Not Applicable)

^ 包括本層地台跌級樓板之跌級深度（300毫米）

因住宅物業的的較高樓層的結構牆的厚度遞減，較高樓層的內部面積，一般比較低樓層的內部面積稍大。（註：不適用）

Remarks:

- (1) According to Special Condition No.(12)(a)(iv) of the Land Grant, the minimum number of residential units in the Development is 630.
- (2) According to Special Condition No.(43) of the Land Grant, except with the prior written consent of the Director of Lands, the owners shall not carry out or permit or suffer to be carried out any works in connection with any residential unit erected or to be erected on the lot, including but not limited to demolition or alteration of any partition wall or any floor or roof slab or any partition structure, which shall result in such unit being internally linked to and accessible from any adjoining or adjacent residential unit erected or to be erected on the lot. The decision of the Director of Lands as to what constitutes works resulting in a unit being internally linked to and accessible from any adjoining or adjacent residential unit shall be final and binding on the owners.
- (3) (a) Paragraph 4(i) of Schedule 5 of the Deed of Mutual Covenant and Management Agreement of the Development provides that:
“[An Owner shall not] carry out or permit or suffer to be carried out any works in connection with any Flat, including but not limited to demolition or alteration of any partition wall or any floor or roof slab or any partition structure which will result in such Flat being internally linked to and accessible from any adjoining or adjacent Flat except with the prior written consent of the Director of Lands or any other Government authority in place of him from time to time, which consent may be given or withheld at his absolute discretion and if given, may be subject to such terms and conditions (including payment of fees) as may be imposed by him at his absolute discretion.”
(b) Clause 14.9(c) of the Deed of Mutual Covenant and Management Agreement of the Development provides that:
“The Manager shall deposit in the management office of the Development the record provided by the Director of Lands of the information relating to the consent referred to in paragraph 4(i) of Schedule 5. All Owners may inspect the same at the management office of the Development during normal office hours free of charge. A photocopy of such record deposited shall be provided to any Owner upon request at the expense of such Owner and on the payment of a reasonable charge. Any monies paid as such a charge shall be credited to the Special Fund.”
- (4) A total number of 648 residential units are provided in the Development.

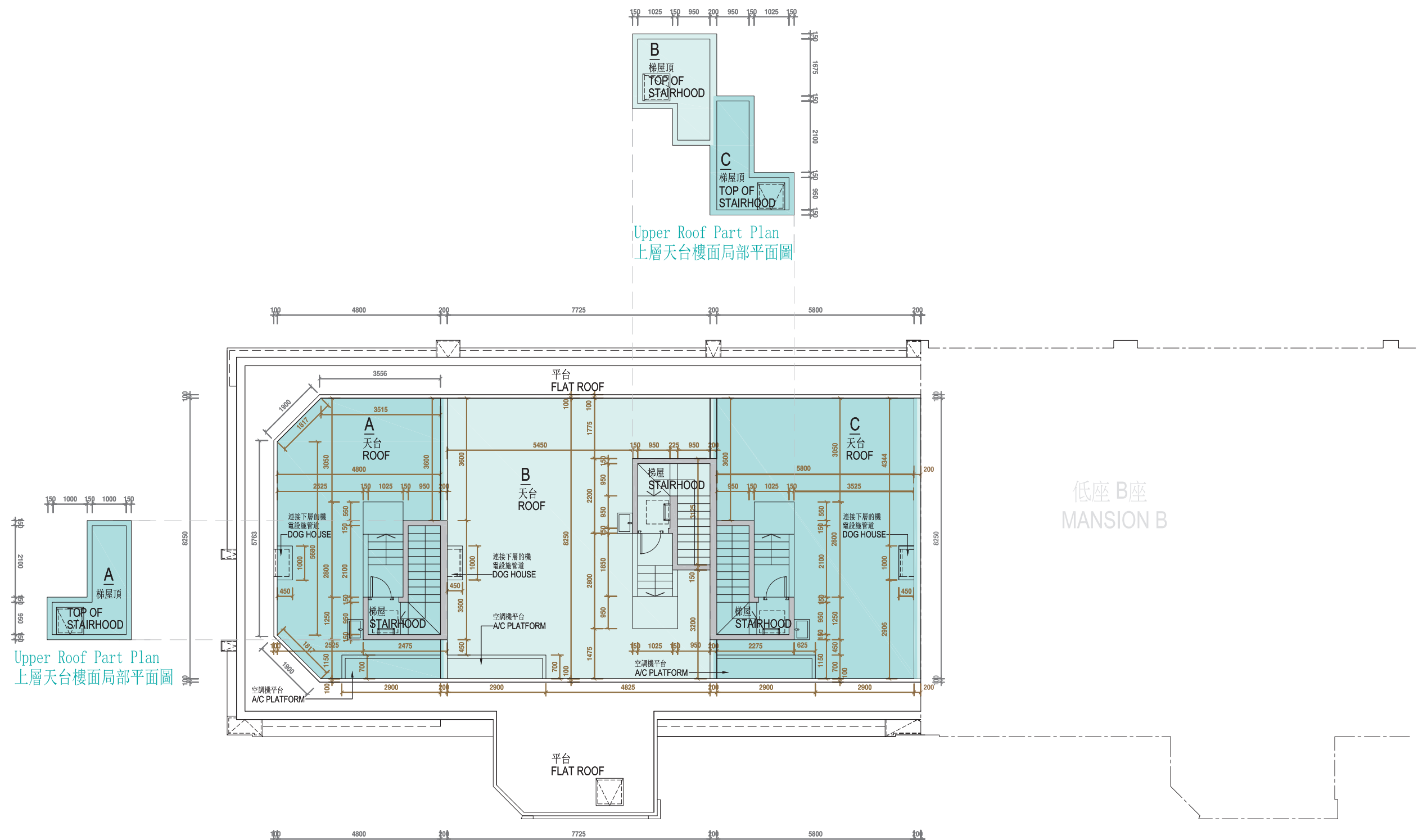
備註:

- (1) 根據批地文件特別條件第(12)(a)(iv)條，發展項目住宅單位數目最少為630個。
- (2) 根據批地文件特別條件第(43)條，除非獲地政總署署長事先書面同意，業主不得進行或容許或容受進行任何與地段內已建或將建之任何住宅單位有關連而會導致該住宅單位與地段內已建或將建之任何毗連或鄰近住宅單位內部相通及可從該毗連或鄰近住宅單位進出的工程（包括但不限於任何分隔牆、任何地板或天花板或任何間隔構築物的拆除或改動）。地政總署署長就何等工程構成會導致單位與任何毗連或鄰近單位內部相通及可從該毗連或鄰近單位進出之工程一事之決定屬終局決定及對業主有約束力。
- (3) (a) 發展項目公契附件5第4(i)段訂明：
「[業主不得]進行或容許或容受進行任何與任何住宅單位有關連而會導致該住宅單位與毗連或鄰近住宅單位內部相通及可從毗連或鄰近住宅單位進出的工程（包括但不限於任何分隔牆、任何地板或天花板或任何間隔構築物的拆除或改動），除非獲地政總署署長或不時取代地政總署署長之任何其他政府機關事先書面同意（而地政總署署長或不時取代地政總署署長之其他政府機關可按其絕對酌情權發出或拒絕該同意，且該同意如獲發出可能受限於按其絕對酌情權施加的條款及條件（包括繳付費用））。」
(b) 發展項目公契第14.9(c)條訂明：
「管理人須在發展項目的管理處備存由地政總署署長提供、載有關於附件5第4(i)段提及之同意書的資訊的紀錄。所有業主可在發展項目管理處於正常辦公時間內免費查閱上述備存的紀錄。應業主要求，該備存的紀錄的副本須提供予該業主，而該業主須承擔有關支出及繳付合理費用。任何就該費用而支付的款項須撥入特別基金。」
- (4) 發展項目共提供648個住宅單位。

ROOF FLOOR PLAN 天台樓面平面圖

M/米

0 5 10



1. The thickness of the floor slabs (excluding plaster) of the residential property is:
Stairhood in Unit A, B & C on 2-3/F of Mansion A: 150mm; other parts of Unit A, B & C on 2-3/F of Mansion A and other residential properties: not applicable.
2. The floor-to-floor height of each residential property:
Stairhood in Unit A, B & C on 2-3/F of Mansion A: 2300mm; other parts of Unit A, B & C on 2-3/F of Mansion A and other residential properties: not applicable.
3. The internal areas of the residential properties on the upper floors will generally be slightly larger than those on the lower floors because of the reducing thickness of the structural walls on the upper floors (Note: Not applicable)

Remarks:

- (1) According to Special Condition No.(12)(a)(iv) of the Land Grant, the minimum number of residential units in the Development is 630.
- (2) According to Special Condition No.(43) of the Land Grant, except with the prior written consent of the Director of Lands, the owners shall not carry out or permit or suffer to be carried out any works in connection with any residential unit erected or to be erected on the lot, including but not limited to demolition or alteration of any partition wall or any floor or roof slab or any partition structure, which shall result in such unit being internally linked to and accessible from any adjoining or adjacent residential unit erected or to be erected on the lot. The decision of the Director of Lands as to what constitutes works resulting in a unit being internally linked to and accessible from any adjoining or adjacent residential unit shall be final and binding on the owners.
- (3) (a) Paragraph 4(i) of Schedule 5 of the Deed of Mutual Covenant and Management Agreement of the Development provides that:
“[An Owner shall not] carry out or permit or suffer to be carried out any works in connection with any Flat, including but not limited to demolition or alteration of any partition wall or any floor or roof slab or any partition structure which will result in such Flat being internally linked to and accessible from any adjoining or adjacent Flat except with the prior written consent of the Director of Lands or any other Government authority in place of him from time to time, which consent may be given or withheld at his absolute discretion and if given, may be subject to such terms and conditions (including payment of fees) as may be imposed by him at his absolute discretion.”
(b) Clause 14.9(c) of the Deed of Mutual Covenant and Management Agreement of the Development provides that:
“The Manager shall deposit in the management office of the Development the record provided by the Director of Lands of the information relating to the consent referred to in paragraph 4(i) of Schedule 5. All Owners may inspect the same at the management office of the Development during normal office hours free of charge. A photocopy of such record deposited shall be provided to any Owner upon request at the expense of such Owner and on the payment of a reasonable charge. Any monies paid as such a charge shall be credited to the Special Fund.”
- (4) A total number of 648 residential units are provided in the Development.

1. 每個住宅物業的樓板（不包括灰泥）的厚度為：
低座A座2至3樓之A、B及C單位之梯屋：150毫米；低座A座2至3樓之A、B及C單位其他部分、其他住宅物業：不適用。
2. 住宅物業層與層之間的高度為：
低座A座2至3樓之A、B及C單位之梯屋：2300毫米；低座A座2至3樓之A、B及C單位其他部分、其他住宅物業：不適用。
3. 因住宅物業的較高樓層的結構牆的厚度遞減，較高樓層的內部面積，一般比較低樓層的內部面積稍大（註：不適用）

備註：

- (1) 根據批地文件特別條件第(12)(a)(iv)條，發展項目住宅單位數目最少為630個。
- (2) 根據批地文件特別條件第(43)條，除非獲地政總署署長事先書面同意，業主不得進行或容許或容受進行任何與地段內已建或將建之任何住宅單位有關連而會導致該住宅單位與地段內已建或將建之任何毗連或鄰近住宅單位內部相通及可從該毗連或鄰近住宅單位進出的工程（包括但不限於任何分隔牆、任何地板或天花板或任何間隔構築物的拆除或改動）。地政總署署長就何等工程構成會導致單位與任何毗連或鄰近單位內部相通及可從該毗連或鄰近單位進出之工程一事之決定屬終局決定及對業主有約束力。
- (3) (a) 發展項目公契附件5第4(i)段訂明：
「[業主不得]進行或容許或容受進行任何與任何住宅單位有關連而會導致該住宅單位與毗連或鄰近住宅單位內部相通及可從毗連或鄰近住宅單位進出的工程（包括但不限於任何分隔牆、任何地板或天花板或任何間隔構築物的拆除或改動），除非獲地政總署署長或不時取代地政總署署長之任何其他政府機關事先書面同意（而地政總署署長或不時取代地政總署署長之其他政府機關可按其絕對酌情權發出或拒絕該同意，且該同意如獲發出可能受限於按其絕對酌情權施加的條款及條件（包括繳付費用））。」
(b) 發展項目公契第14.9(c)條訂明：
「管理人須在發展項目的管理處備存由地政總署署長提供、載有關於附件5第4(i)段提及之同意書的資訊的紀錄。所有業主可在發展項目管理處於正常辦公時間內免費查閱上述備存的紀錄。應業主要求，該備存的紀錄的副本須提供予該業主，而該業主須承擔有關支出及繳付合理費用。任何就該費用而支付的款項須撥入特別基金。」
- (4) 發展項目共提供648個住宅單位。

MANSION B
低座 B 座

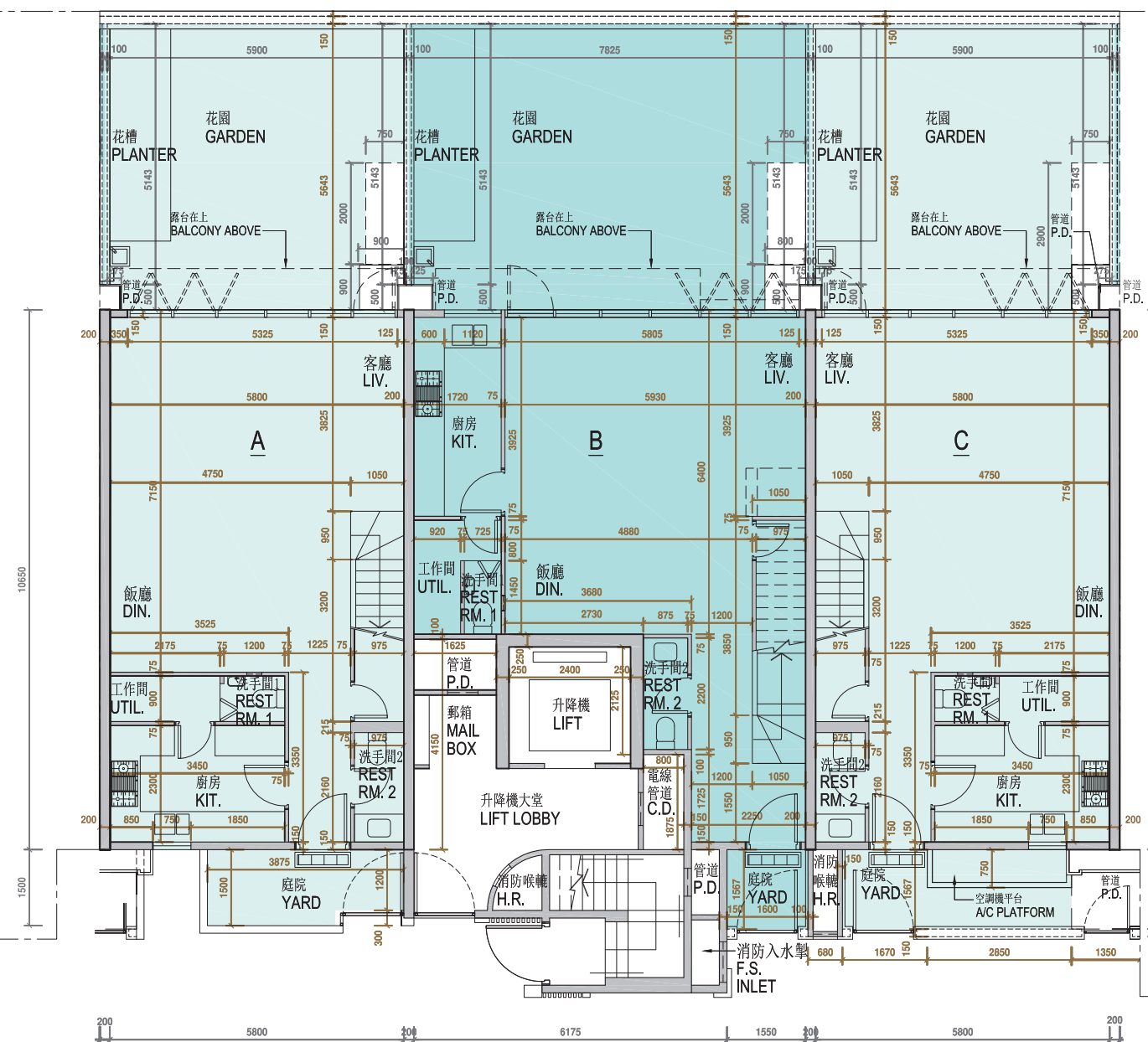
G/F FLOOR PLAN
地下樓面平面圖

Scale 比例：

M/米 0 5 10

低座 A 座
MANSION A

低座 C 座
MANSION C



11 FLOOR PLANS OF RESIDENTIAL PROPERTIES IN THE DEVELOPMENT

發展項目的住宅物業的樓面平面圖

	Tower 座	Floor 樓層	Units 單位		
			A	B	C
The thickness of the floor slabs (excluding plaster) of each residential property (mm) 每個住宅物業的樓板（不包括灰泥）的厚度（毫米）	Mansion B 低座B座	G/F 地下	125, 150, 225	125, 150, 225	125, 150, 225
The floor-to-floor height (refers to the height between the top surface of the structural slab of a floor and the top surface of the structural slab of its immediate upper floor) of each residential property (mm) 每個住宅物業的層與層之間的高度（指該樓層之石屎地台面與上一層石屎地台面之高度距離）（毫米）			3200 3500	3200 3500	3200 3500

- Remarks:

(1) According to Special Condition No.(12)(a)(iv) of the Land Grant, the minimum number of residential units in the Development is 630.

(2) According to Special Condition No.(43) of the Land Grant, except with the prior written consent of the Director of Lands, the owners shall not carry out or permit or suffer to be carried out any works in connection with any residential unit erected or to be erected on the lot, including but not limited to demolition or alteration of any partition wall or any floor or roof slab or any partition structure, which shall result in such unit being internally linked to and accessible from any adjoining or adjacent residential unit erected or to be erected on the lot. The decision of the Director of Lands as to what constitutes works resulting in a unit being internally linked to and accessible from any adjoining or adjacent residential unit shall be final and binding on the owners.

(3) (a) Paragraph 4(i) of Schedule 5 of the Deed of Mutual Covenant and Management Agreement of the Development provides that:
 “[An Owner shall not] carry out or permit or suffer to be carried out any works in connection with any Flat, including but not limited to demolition or alteration of any partition wall or any floor or roof slab or any partition structure which will result in such Flat being internally linked to and accessible from any adjoining or adjacent Flat except with the prior written consent of the Director of Lands or any other Government authority in place of him from time to time, which consent may be given or withheld at his absolute discretion and if given, may be subject to such terms and conditions (including payment of fees) as may be imposed by him at his absolute discretion.”

(b) Clause 14.9(c) of the Deed of Mutual Covenant and Management Agreement of the Development provides that:
 “The Manager shall deposit in the management office of the Development the record provided by the Director of Lands of the information relating to the consent referred to in paragraph 4(i) of Schedule 5. All Owners may inspect the same at the management office of the Development during normal office hours free of charge. A photocopy of such record deposited shall be provided to any Owner upon request at the expense of such Owner and on the payment of a reasonable charge. Any monies paid as such a charge shall be credited to the Special Fund.”

(4) A total number of 648 residential units are provided in the Development.
- 備註:

(1) 根據批地文件特別條件第(12)(a)(iv)條，發展項目住宅單位數目最少為630個。

(2) 根據批地文件特別條件第(43)條，除非獲地政總署署長事先書面同意，業主不得進行或容許或容受進行任何與地段內已建或將建之任何住宅單位有關連而會導致該住宅單位與地段內已建或將建之任何毗連或鄰近住宅單位內部相通及可從該毗連或鄰近住宅單位進出的工程（包括但不限於任何分隔牆、任何地板或天花板或任何間隔構築物的拆除或改動）。地政總署署長就何等工程構成會導致單位與任何毗連或鄰近單位內部相通及可從該毗連或鄰近單位進出之工程一事之決定屬終局決定及對業主有約束力。

(3) (a) 發展項目公契附件5第4(i)段訂明：
 「[業主不得]進行或容許或容受進行任何與任何住宅單位有關連而會導致該住宅單位與毗連或鄰近住宅單位內部相通及可從毗連或鄰近住宅單位進出的工程（包括但不限於任何分隔牆、任何地板或天花板或任何間隔構築物的拆除或改動），除非獲地政總署署長或不時取代地政總署署長之任何其他政府機關事先書面同意（而地政總署署長或不時取代地政總署署長之其他政府機關可按其絕對酌情權發出或拒絕該同意，且該同意如獲發出可能受限於按其絕對酌情權施加的條款及條件（包括繳付費用））。」

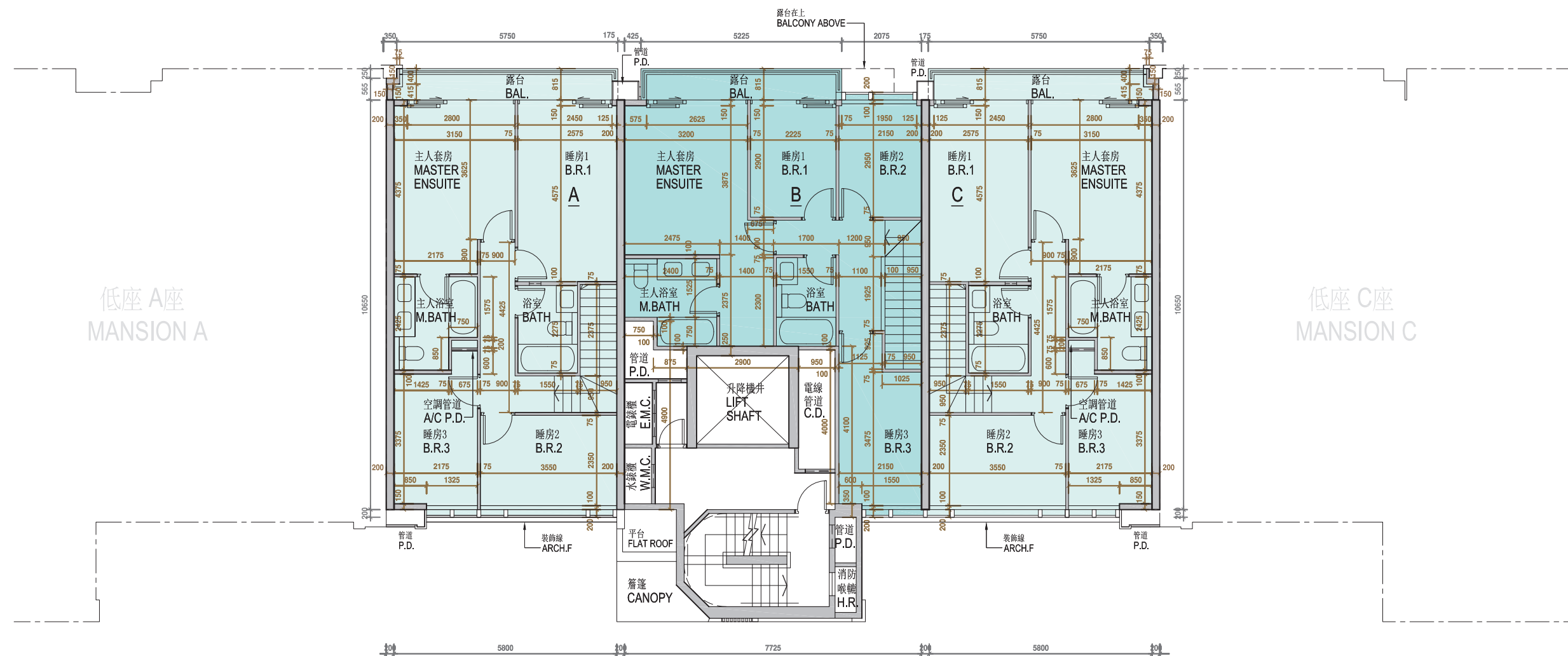
(b) 發展項目公契第14.9(c)條訂明：
 「管理人須在發展項目的管理處備存由地政總署署長提供、載有關於附件5第4(i)段提及之同意書的資訊的紀錄。所有業主可在發展項目管理處於正常辦公時間內免費查閱上述備存的紀錄。應業主要求，該備存的紀錄的副本須提供予該業主，而該業主須承擔有關支出及繳付合理費用。任何就該費用而支付的款項須撥入特別基金。」

(4) 發展項目共提供648個住宅單位。

MANSION B 低座 B 座

1/F FLOOR PLAN 1樓樓面平面圖

Scale 比例：



11 FLOOR PLANS OF RESIDENTIAL PROPERTIES IN THE DEVELOPMENT

發展項目的住宅物業的樓面平面圖

	Tower 座	Floor 樓層	Units 單位		
			A	B	C
The thickness of the floor slabs (excluding plaster) of each residential property (mm) 每個住宅物業的樓板 (不包括灰泥) 的厚度 (毫米)	Mansion B 低座B座	1/F 1樓	125, 150	125, 150	125, 150
The floor-to-floor height (refers to the height between the top surface of the structural slab of a floor and the top surface of the structural slab of its immediate upper floor) of each residential property (mm) 每個住宅物業的層與層之間的高度 (指該樓層之石屎地台面與上一層石屎地台面之高度距離) (毫米)			3150 3500 3800^	3100 3200 3500 3800^	3150 3500 3800^

^ Inclusive of the sunken depth of the sunken slab on the floor of this floor (300mm)
The internal areas of the residential properties on the upper floors will generally be slightly larger than those on the lower floors because of the reducing thickness of the structural walls on the upper floors. (Note: Not Applicable)

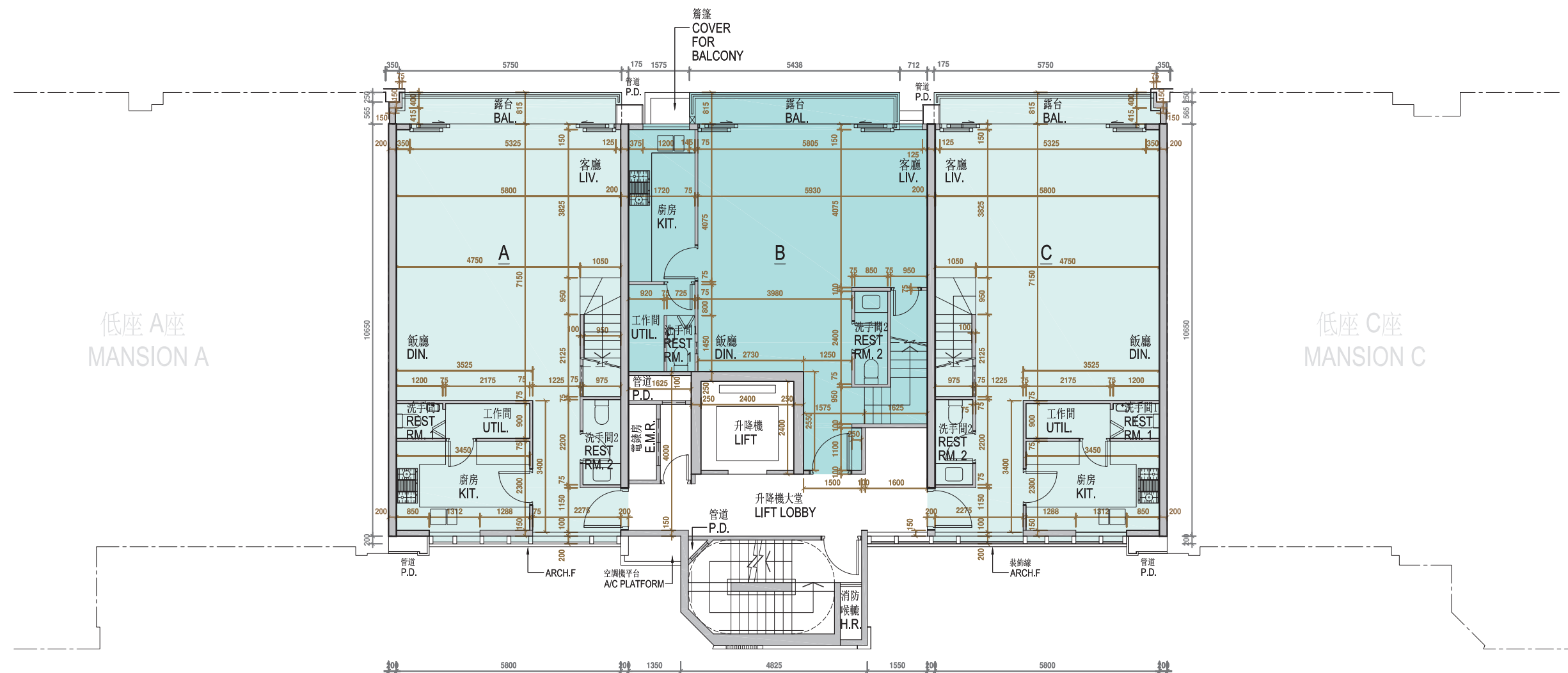
^ 包括本層地台跌級樓板之跌級深度 (300毫米)
因住宅物業的的較高樓層的結構牆的厚度遞減，較高樓層的內部面積，一般比較低樓層的內部面積稍大。(註：不適用)

- Remarks:
 - According to Special Condition No.(12)(a)(iv) of the Land Grant, the minimum number of residential units in the Development is 630.
 - According to Special Condition No.(43) of the Land Grant, except with the prior written consent of the Director of Lands, the owners shall not carry out or permit or suffer to be carried out any works in connection with any residential unit erected or to be erected on the lot, including but not limited to demolition or alteration of any partition wall or any floor or roof slab or any partition structure, which shall result in such unit being internally linked to and accessible from any adjoining or adjacent residential unit erected or to be erected on the lot. The decision of the Director of Lands as to what constitutes works resulting in a unit being internally linked to and accessible from any adjoining or adjacent residential unit shall be final and binding on the owners.
 - (a) Paragraph 4(i) of Schedule 5 of the Deed of Mutual Covenant and Management Agreement of the Development provides that:
“[An Owner shall not] carry out or permit or suffer to be carried out any works in connection with any Flat, including but not limited to demolition or alteration of any partition wall or any floor or roof slab or any partition structure which will result in such Flat being internally linked to and accessible from any adjoining or adjacent Flat except with the prior written consent of the Director of Lands or any other Government authority in place of him from time to time, which consent may be given or withheld at his absolute discretion and if given, may be subject to such terms and conditions (including payment of fees) as may be imposed by him at his absolute discretion.”
 - (a) Clause 14.9(c) of the Deed of Mutual Covenant and Management Agreement of the Development provides that:
“The Manager shall deposit in the management office of the Development the record provided by the Director of Lands of the information relating to the consent referred to in paragraph 4(i) of Schedule 5. All Owners may inspect the same at the management office of the Development during normal office hours free of charge. A photocopy of such record deposited shall be provided to any Owner upon request at the expense of such Owner and on the payment of a reasonable charge. Any monies paid as such a charge shall be credited to the Special Fund.”
- (4) A total number of 648 residential units are provided in the Development.
- 備註:
 - 根據批地文件特別條件第(12)(a)(iv)條，發展項目住宅單位數目最少為630個。
 - 根據批地文件特別條件第(43)條，除非獲地政總署署長事先書面同意，業主不得進行或容許或容受進行任何與地段內已建或將建之任何住宅單位有關連而會導致該住宅單位與地段內已建或將建之任何毗連或鄰近住宅單位內部相通及可從該毗連或鄰近住宅單位進出的工程（包括但不限於任何分隔牆、任何地板或天花板或任何間隔構築物的拆除或改動）。地政總署署長就何等工程構成會導致單位與任何毗連或鄰近單位內部相通及可從該毗連或鄰近單位進出之工程一事之決定屬終局決定及對業主有約束力。
 - (a) 發展項目公契附件5第4(i)段訂明：
「[業主不得]進行或容許或容受進行任何與任何住宅單位有關連而會導致該住宅單位與毗連或鄰近住宅單位內部相通及可從毗連或鄰近住宅單位進出的工程（包括但不限於任何分隔牆、任何地板或天花板或任何間隔構築物的拆除或改動），除非獲地政總署署長或不時取代地政總署署長之任何其他政府機關事先書面同意（而地政總署署長或不時取代地政總署署長之其他政府機關可按其絕對酌情權發出或拒絕該同意，且該同意如獲發出可能受限於按其絕對酌情權施加的條款及條件（包括繳付費用））。」
 - (a) 發展項目公契第14.9(c)條訂明：
「管理人須在發展項目的管理處備存由地政總署署長提供、載有關於附件5第4(i)段提及之同意書的資訊的紀錄。所有業主可在發展項目管理處於正常辦公時間內免費查閱上述備存的紀錄。應業主要求，該備存的紀錄的副本須提供予該業主，而該業主須承擔有關支出及繳付合理費用。任何就該費用而支付的款項須撥入特別基金。」
- (4) 發展項目共提供648個住宅單位。

MANSION B 低座 B 座

2/F FLOOR PLAN 2樓樓面平面圖

Scale 比例 :



11 FLOOR PLANS OF RESIDENTIAL PROPERTIES IN THE DEVELOPMENT

發展項目的住宅物業的樓面平面圖

	Tower 座	Floor 樓層	Units 單位		
			A	B	C
The thickness of the floor slabs (excluding plaster) of each residential property (mm) 每個住宅物業的樓板（不包括灰泥）的厚度（毫米）	Mansion B 低座B座	2/F 2樓	125, 150, 225	125, 150, 225	125, 150, 225
The floor-to-floor height (refers to the height between the top surface of the structural slab of a floor and the top surface of the structural slab of its immediate upper floor) of each residential property (mm) 每個住宅物業的層與層之間的高度（指該樓層之石屎地台面與上一層石屎地台面之高度距離）（毫米）			3200 3500 3850#	3200 3500 3800^ 3900**	3200 3500 3850#

^ Inclusive of the sunken depth of the sunken slab on the floor of this floor (300mm)
 # Inclusive of the sunken depth of the sunken slab on the floor of this floor (350mm)
 ** Inclusive of the sunken depth of the sunken slab on the floor of this floor (400mm)
 The internal areas of the residential properties on the upper floors will generally be slightly larger than those on the lower floors because of the reducing thickness of the structural walls on the upper floors. (Note: Not Applicable)

Remarks:

- According to Special Condition No.(12)(a)(iv) of the Land Grant, the minimum number of residential units in the Development is 630.
- According to Special Condition No.(43) of the Land Grant, except with the prior written consent of the Director of Lands, the owners shall not carry out or permit or suffer to be carried out any works in connection with any residential unit erected or to be erected on the lot, including but not limited to demolition or alteration of any partition wall or any floor or roof slab or any partition structure, which shall result in such unit being internally linked to and accessible from any adjoining or adjacent residential unit erected or to be erected on the lot. The decision of the Director of Lands as to what constitutes works resulting in a unit being internally linked to and accessible from any adjoining or adjacent residential unit shall be final and binding on the owners.
- Paragraph 4(i) of Schedule 5 of the Deed of Mutual Covenant and Management Agreement of the Development provides that:
 “[An Owner shall not] carry out or permit or suffer to be carried out any works in connection with any Flat, including but not limited to demolition or alteration of any partition wall or any floor or roof slab or any partition structure which will result in such Flat being internally linked to and accessible from any adjoining or adjacent Flat except with the prior written consent of the Director of Lands or any other Government authority in place of him from time to time, which consent may be given or withheld at his absolute discretion and if given, may be subject to such terms and conditions (including payment of fees) as may be imposed by him at his absolute discretion.”
 - Clause 14.9(c) of the Deed of Mutual Covenant and Management Agreement of the Development provides that:
 “The Manager shall deposit in the management office of the Development the record provided by the Director of Lands of the information relating to the consent referred to in paragraph 4(i) of Schedule 5. All Owners may inspect the same at the management office of the Development during normal office hours free of charge. A photocopy of such record deposited shall be provided to any Owner upon request at the expense of such Owner and on the payment of a reasonable charge. Any monies paid as such a charge shall be credited to the Special Fund.”
- A total number of 648 residential units are provided in the Development.

^ 包括本層地台跌級樓板之跌級深度（300毫米）
 # 包括本層地台跌級樓板之跌級深度（350毫米）
 ** 包括本層地台跌級樓板之跌級深度（400毫米）
 因住宅物業的的較高樓層的結構牆的厚度遞減，較高樓層的內部面積，一般比較低樓層的內部面積稍大。（註：不適用）

備註:

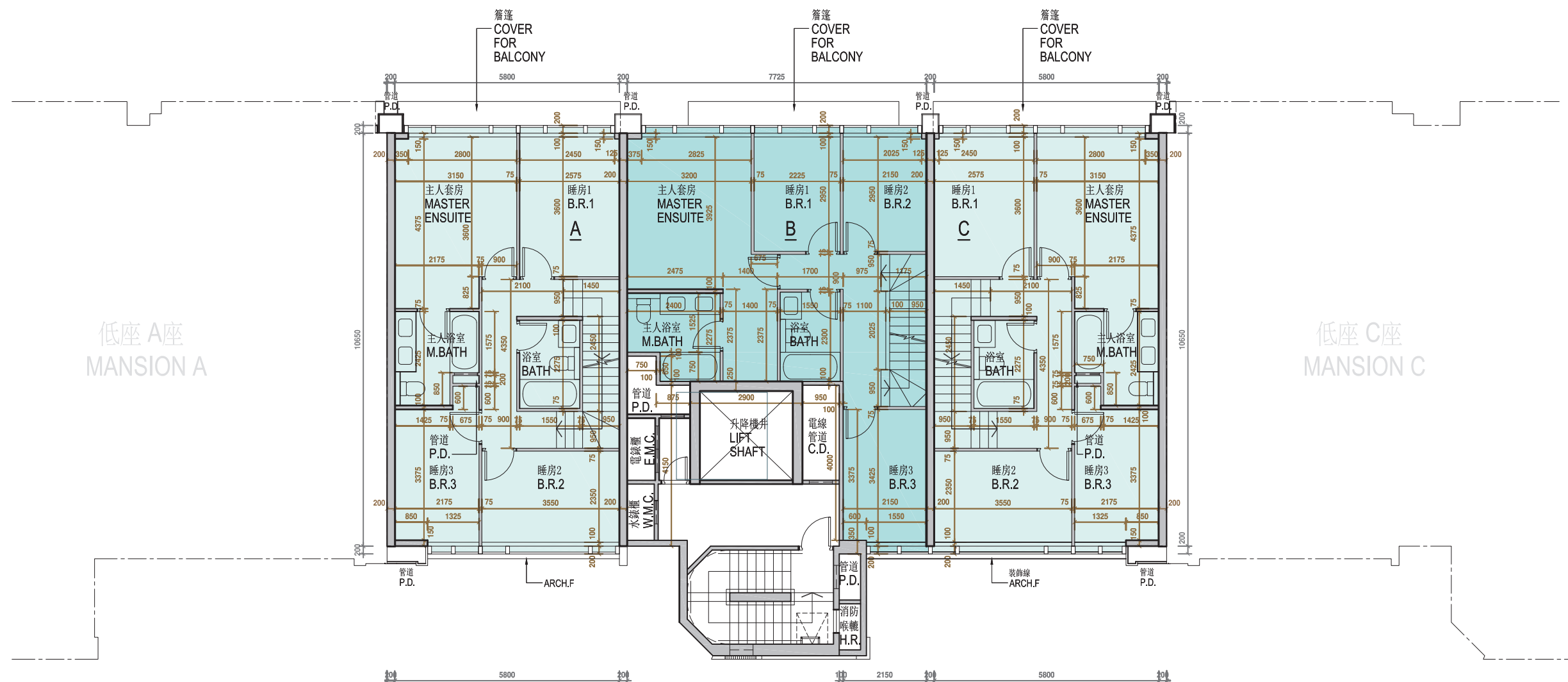
- 根據批地文件特別條件第(12)(a)(iv)條，發展項目住宅單位數目最少為630個。
- 根據批地文件特別條件第(43)條，除非獲地政總署署長事先書面同意，業主不得進行或容許或容受進行任何與地段內已建或將建之任何住宅單位有關連而會導致該住宅單位與地段內已建或將建之任何毗連或鄰近住宅單位內部相通及可從該毗連或鄰近住宅單位進出的工程（包括但不限於任何分隔牆、任何地板或天花板或任何間隔構築物的拆除或改動）。地政總署署長就何等工程構成會導致單位與任何毗連或鄰近單位內部相通及可從該毗連或鄰近單位進出之工程一事之決定屬終局決定及對業主有約束力。
- 發展項目公契附件5第4(i)段訂明：
 「[業主不得]進行或容許或容受進行任何與任何住宅單位有關連而會導致該住宅單位與毗連或鄰近住宅單位內部相通及可從毗連或鄰近住宅單位進出的工程（包括但不限於任何分隔牆、任何地板或天花板或任何間隔構築物的拆除或改動），除非獲地政總署署長或不時取代地政總署署長之任何其他政府機關事先書面同意（而地政總署署長或不時取代地政總署署長之其他政府機關可按其絕對酌情權發出或拒絕該同意，且該同意如獲發出可能受限於按其絕對酌情權施加的條款及條件（包括繳付費用））。」
 - 發展項目公契第14.9(c)條訂明：
 「管理人須在發展項目的管理處備存由地政總署署長提供、載有關於附件5第4(i)段提及之同意書的資訊的紀錄。所有業主可在發展項目管理處於正常辦公時間內免費查閱上述備存的紀錄。應業主要求，該備存的紀錄的副本須提供予該業主，而該業主須承擔有關支出及繳付合理費用。任何就該費用而支付的款項須撥入特別基金。」
- 發展項目共提供648個住宅單位。

MANSION B 低座 B 座

3/F FLOOR PLAN 3樓樓面平面圖

Scale 比例 :

M/米 0 5 10



11

FLOOR PLANS OF RESIDENTIAL PROPERTIES IN THE DEVELOPMENT
發展項目的住宅物業的樓面平面圖

	Tower 座	Floor 樓層	Units 單位		
			A	B	C
The thickness of the floor slabs (excluding plaster) of each residential property (mm) 每個住宅物業的樓板（不包括灰泥）的厚度（毫米）	Mansion B 低座B座	3/F 3樓	150, 175	150, 175	150, 175
The floor-to-floor height (refers to the height between the top surface of the structural slab of a floor and the top surface of the structural slab of its immediate upper floor) of each residential property (mm) 每個住宅物業的層與層之間的高度（指該樓層之石屎地台面與上一層石屎地台面之高度距離）（毫米）			3500 3800^	3500 3800^	3500 3800^

^ Inclusive of the sunken depth of the sunken slab on the floor of this floor (300mm)

The internal areas of the residential properties on the upper floors will generally be slightly larger than those on the lower floors because of the reducing thickness of the structural walls on the upper floors. (Note: Not Applicable)

Remarks:

- (1) According to Special Condition No.(12)(a)(iv) of the Land Grant, the minimum number of residential units in the Development is 630.
- (2) According to Special Condition No.(43) of the Land Grant, except with the prior written consent of the Director of Lands, the owners shall not carry out or permit or suffer to be carried out any works in connection with any residential unit erected or to be erected on the lot, including but not limited to demolition or alteration of any partition wall or any floor or roof slab or any partition structure, which shall result in such unit being internally linked to and accessible from any adjoining or adjacent residential unit erected or to be erected on the lot. The decision of the Director of Lands as to what constitutes works resulting in a unit being internally linked to and accessible from any adjoining or adjacent residential unit shall be final and binding on the owners.
- (3) (a) Paragraph 4(i) of Schedule 5 of the Deed of Mutual Covenant and Management Agreement of the Development provides that:
“[An Owner shall not] carry out or permit or suffer to be carried out any works in connection with any Flat, including but not limited to demolition or alteration of any partition wall or any floor or roof slab or any partition structure which will result in such Flat being internally linked to and accessible from any adjoining or adjacent Flat except with the prior written consent of the Director of Lands or any other Government authority in place of him from time to time, which consent may be given or withheld at his absolute discretion and if given, may be subject to such terms and conditions (including payment of fees) as may be imposed by him at his absolute discretion.”
(b) Clause 14.9(c) of the Deed of Mutual Covenant and Management Agreement of the Development provides that:
“The Manager shall deposit in the management office of the Development the record provided by the Director of Lands of the information relating to the consent referred to in paragraph 4(i) of Schedule 5. All Owners may inspect the same at the management office of the Development during normal office hours free of charge. A photocopy of such record deposited shall be provided to any Owner upon request at the expense of such Owner and on the payment of a reasonable charge. Any monies paid as such a charge shall be credited to the Special Fund.”
- (4) A total number of 648 residential units are provided in the Development.

^ 包括本層地台跌級樓板之跌級深度（300毫米）

因住宅物業的較高樓層的結構牆的厚度遞減，較高樓層的內部面積，一般比較低樓層的內部面積稍大。（註：不適用）

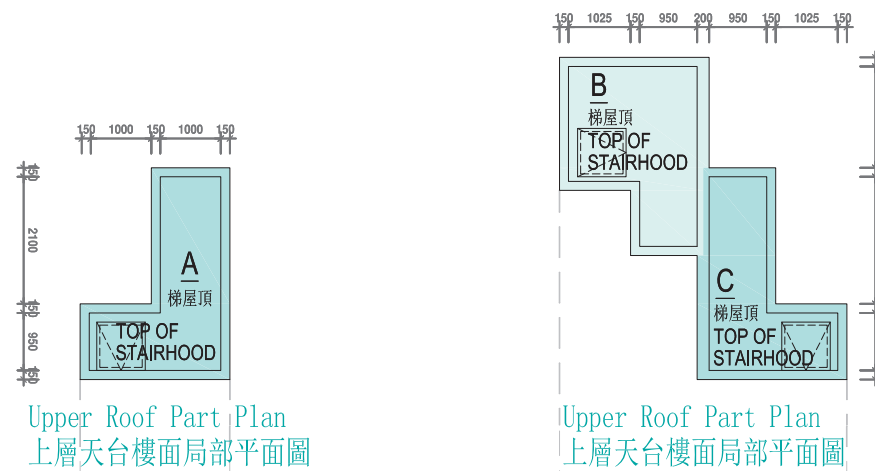
備註：

- (1) 根據批地文件特別條件第(12)(a)(iv)條，發展項目住宅單位數目最少為630個。
- (2) 根據批地文件特別條件第(43)條，除非獲地政總署署長事先書面同意，業主不得進行或容許或容受進行任何與地段內已建或將建之任何住宅單位有關連而會導致該住宅單位與地段內已建或將建之任何毗連或鄰近住宅單位內部相通及可從該毗連或鄰近住宅單位進出的工程（包括但不限於任何分隔牆、任何地板或天花板或任何間隔構築物的拆除或改動）。地政總署署長就何等工程構成會導致單位與任何毗連或鄰近單位內部相通及可從該毗連或鄰近單位進出之工程一事之決定屬終局決定及對業主有約束力。
- (3) (a) 發展項目公契附件5第4(i)段訂明：
「[業主不得]進行或容許或容受進行任何與任何住宅單位有關連而會導致該住宅單位與毗連或鄰近住宅單位內部相通及可從毗連或鄰近住宅單位進出的工程（包括但不限於任何分隔牆、任何地板或天花板或任何間隔構築物的拆除或改動），除非獲地政總署署長或不時取代地政總署署長之任何其他政府機關事先書面同意（而地政總署署長或不時取代地政總署署長之其他政府機關可按其絕對酌情權發出或拒絕該同意，且該同意如獲發出可能受限於按其絕對酌情權施加的條款及條件（包括繳付費用））。」
(b) 發展項目公契第14.9(c)條訂明：
「管理人須在發展項目的管理處備存由地政總署署長提供、載有關於附件5第4(i)段提及之同意書的資訊的紀錄。所有業主可在發展項目管理處於正常辦公時間內免費查閱上述備存的紀錄。應業主要求，該備存的紀錄的副本須提供予該業主，而該業主須承擔有關支出及繳付合理費用。任何就該費用而支付的款項須撥入特別基金。」
- (4) 發展項目共提供648個住宅單位。

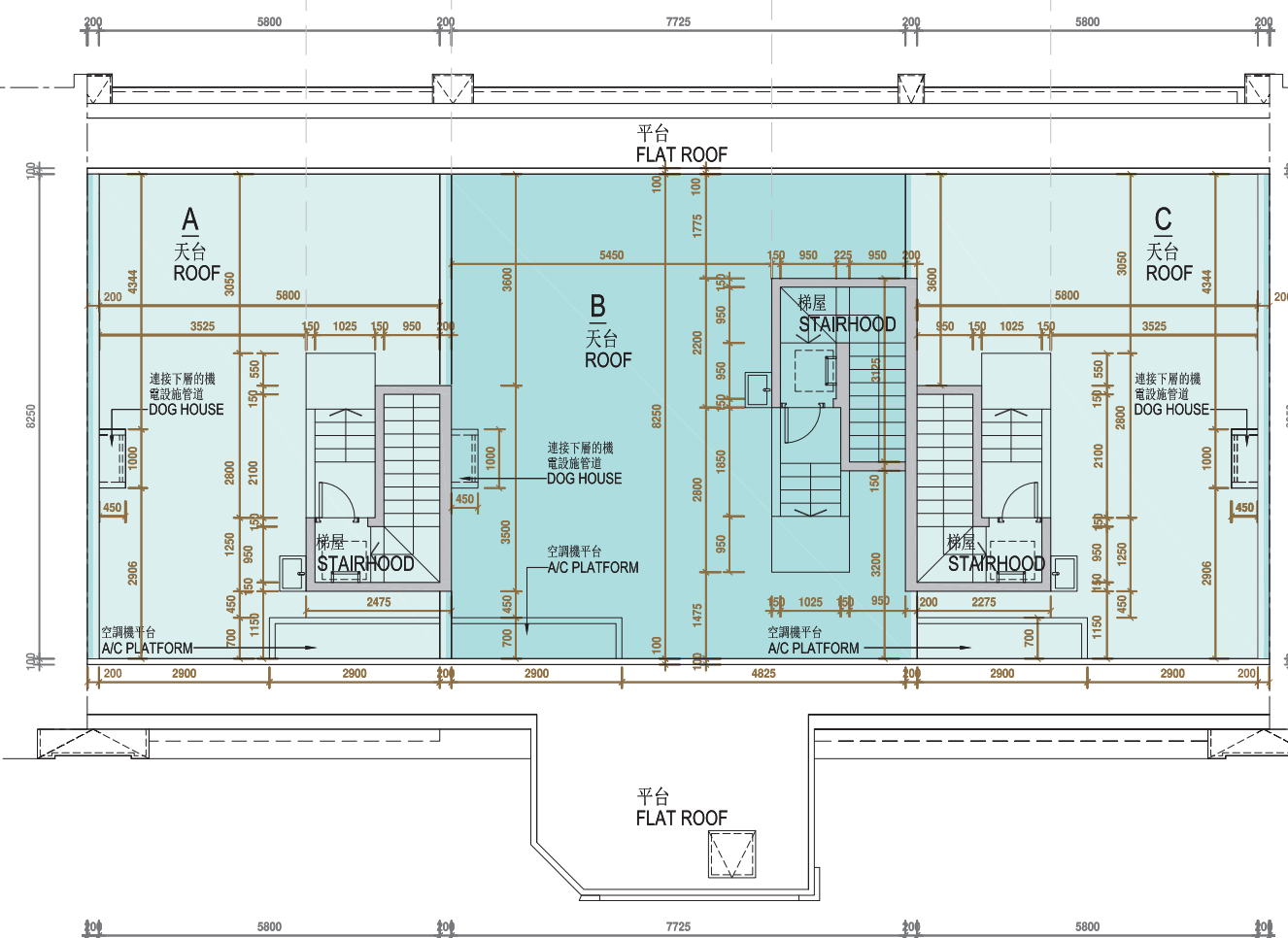
MANSION B 低座 B 座

ROOF FLOOR PLAN 天台樓面平面圖

Scale 比例：



低座 A 座
MANSION A



低座 C 座
MANSION C

1. The thickness of the floor slabs (excluding plaster) of the residential property is:
Stairhood in Unit A, B & C on 2-3/F of Mansion B: 150mm; other parts of Unit A, B & C on 2-3/F of Mansion B and other residential properties: not applicable.
2. The floor-to-floor height of each residential property:
Stairhood in Unit A, B & C on 2-3/F of Mansion B: 2300mm; other parts of Unit A, B & C on 2-3/F of Mansion B and other residential properties: not applicable.
3. The internal areas of the residential properties on the upper floors will generally be slightly larger than those on the lower floors because of the reducing thickness of the structural walls on the upper floors (Note: Not applicable)

Remarks:

- (1) According to Special Condition No.(12)(a)(iv) of the Land Grant, the minimum number of residential units in the Development is 630.
- (2) According to Special Condition No.(43) of the Land Grant, except with the prior written consent of the Director of Lands, the owners shall not carry out or permit or suffer to be carried out any works in connection with any residential unit erected or to be erected on the lot, including but not limited to demolition or alteration of any partition wall or any floor or roof slab or any partition structure, which shall result in such unit being internally linked to and accessible from any adjoining or adjacent residential unit erected or to be erected on the lot. The decision of the Director of Lands as to what constitutes works resulting in a unit being internally linked to and accessible from any adjoining or adjacent residential unit shall be final and binding on the owners.
- (3) (a) Paragraph 4(i) of Schedule 5 of the Deed of Mutual Covenant and Management Agreement of the Development provides that:
“[An Owner shall not] carry out or permit or suffer to be carried out any works in connection with any Flat, including but not limited to demolition or alteration of any partition wall or any floor or roof slab or any partition structure which will result in such Flat being internally linked to and accessible from any adjoining or adjacent Flat except with the prior written consent of the Director of Lands or any other Government authority in place of him from time to time, which consent may be given or withheld at his absolute discretion and if given, may be subject to such terms and conditions (including payment of fees) as may be imposed by him at his absolute discretion.”
(b) Clause 14.9(c) of the Deed of Mutual Covenant and Management Agreement of the Development provides that:
“The Manager shall deposit in the management office of the Development the record provided by the Director of Lands of the information relating to the consent referred to in paragraph 4(i) of Schedule 5. All Owners may inspect the same at the management office of the Development during normal office hours free of charge. A photocopy of such record deposited shall be provided to any Owner upon request at the expense of such Owner and on the payment of a reasonable charge. Any monies paid as such a charge shall be credited to the Special Fund.”
- (4) A total number of 648 residential units are provided in the Development.

1. 每個住宅物業的樓板（不包括灰泥）的厚度為：
低座B座2至3樓之A、B及C單位之梯屋：150毫米；低座B座2至3樓之A、B及C單位其他部分、其他住宅物業：不適用。
2. 住宅物業層與層之間的高度為：
低座B座2至3樓之A、B及C單位之梯屋：2300毫米；低座B座2至3樓之A、B及C單位其他部分、其他住宅物業：不適用。
3. 因住宅物業的較高樓層的結構牆的厚度遞減，較高樓層的內部面積，一般比較低樓層的內部面積稍大（註：不適用）

備註：

- (1) 根據批地文件特別條件第(12)(a)(iv)條，發展項目住宅單位數目最少為630個。
- (2) 根據批地文件特別條件第(43)條，除非獲地政總署署長事先書面同意，業主不得進行或容許或容受進行任何與地段內已建或將建之任何住宅單位有關連而會導致該住宅單位與地段內已建或將建之任何毗連或鄰近住宅單位內部相通及可從該毗連或鄰近住宅單位進出的工程（包括但不限於任何分隔牆、任何地板或天花板或任何間隔構築物的拆除或改動）。地政總署署長就何等工程構成會導致單位與任何毗連或鄰近單位內部相通及可從該毗連或鄰近單位進出之工程一事之決定屬終局決定及對業主有約束力。
- (3) (a) 發展項目公契附件5第4(i)段訂明：
「[業主不得]進行或容許或容受進行任何與任何住宅單位有關連而會導致該住宅單位與毗連或鄰近住宅單位內部相通及可從毗連或鄰近住宅單位進出的工程（包括但不限於任何分隔牆、任何地板或天花板或任何間隔構築物的拆除或改動），除非獲地政總署署長或不時取代地政總署署長之任何其他政府機關事先書面同意（而地政總署署長或不時取代地政總署署長之其他政府機關可按其絕對酌情權發出或拒絕該同意，且該同意如獲發出可能受限於按其絕對酌情權施加的條款及條件（包括繳付費用））。」
(b) 發展項目公契第14.9(c)條訂明：
「管理人須在發展項目的管理處備存由地政總署署長提供、載有關於附件5第4(i)段提及之同意書的資訊的紀錄。所有業主可在發展項目管理處於正常辦公時間內免費查閱上述備存的紀錄。應業主要求，該備存的紀錄的副本須提供予該業主，而該業主須承擔有關支出及繳付合理費用。任何就該費用而支付的款項須撥入特別基金。」
- (4) 發展項目共提供648個住宅單位。

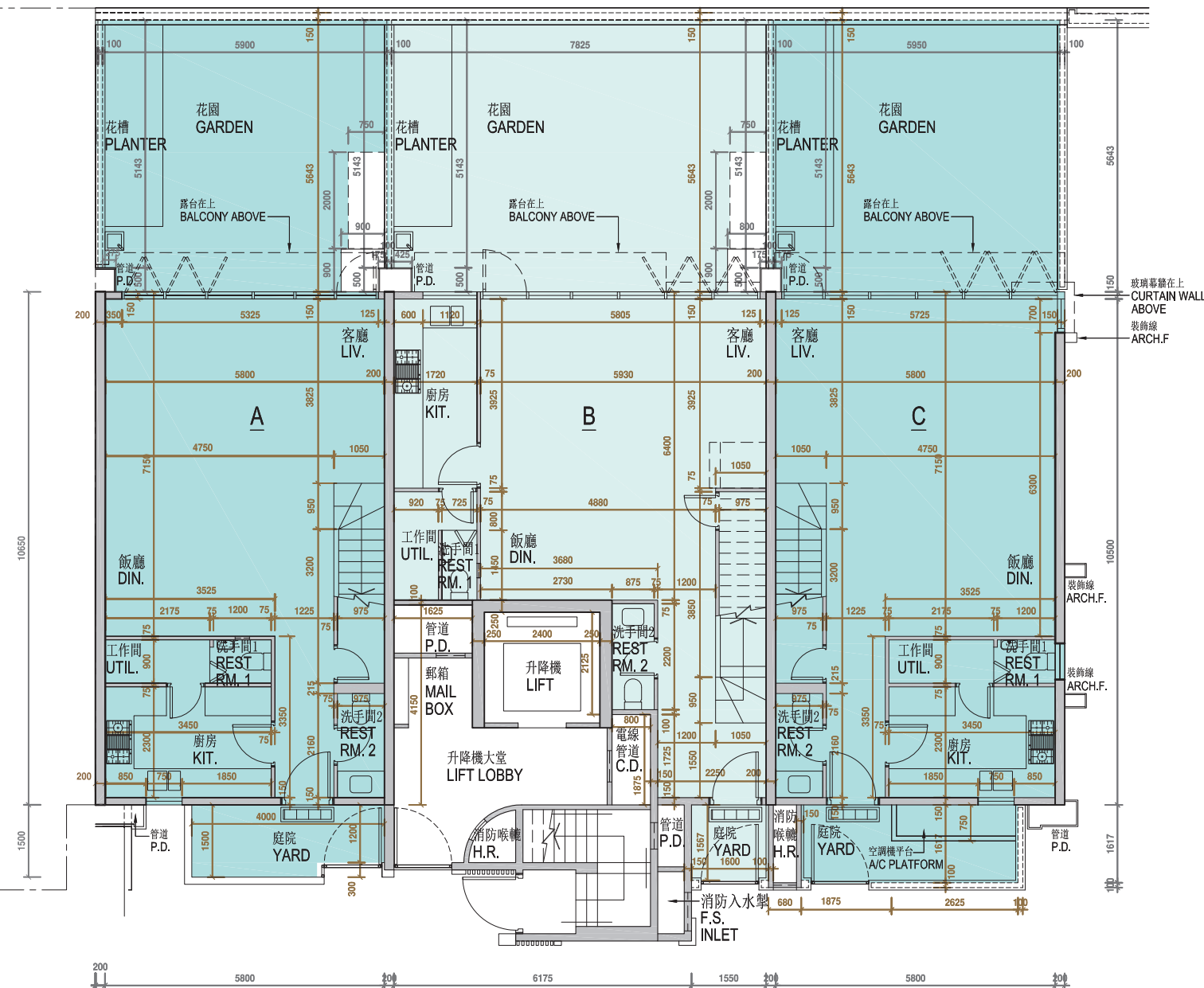
MANSION C 低座 C 座

G/F FLOOR PLAN 地下樓面平面圖

Scale 比例 :

M/米 0 5 10

低座 B 座
MANSION B



	Tower 座	Floor 樓層	Units 單位		
			A	B	C
The thickness of the floor slabs (excluding plaster) of each residential property (mm) 每個住宅物業的樓板 (不包括灰泥) 的厚度 (毫米)	Mansion C 低座 C 座	G/F 地下	125, 150, 225	125, 150, 225	125, 150, 225
The floor-to-floor height (refers to the height between the top surface of the structural slab of a floor and the top surface of the structural slab of its immediate upper floor) of each residential property (mm) 每個住宅物業的層與層之間的高度 (指該樓層之石屎地台面與上一層石屎地台面之高度距離) (毫米)			3200 3500	3200 3500	3200 3500

- Remarks:

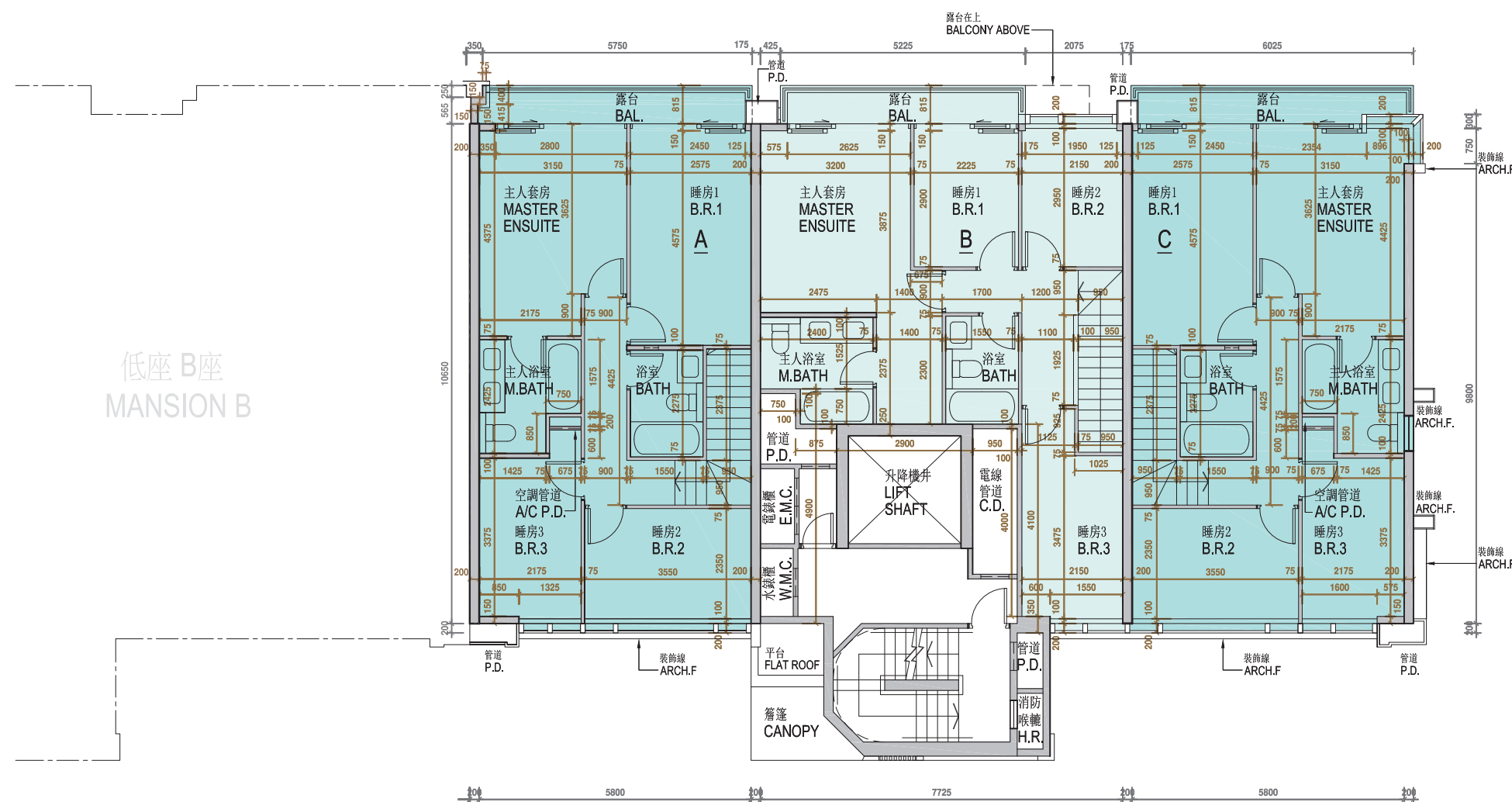
 - According to Special Condition No.(12)(a)(iv) of the Land Grant, the minimum number of residential units in the Development is 630.
 - According to Special Condition No.(43) of the Land Grant, except with the prior written consent of the Director of Lands, the owners shall not carry out or permit or suffer to be carried out any works in connection with any residential unit erected or to be erected on the lot, including but not limited to demolition or alteration of any partition wall or any floor or roof slab or any partition structure, which shall result in such unit being internally linked to and accessible from any adjoining or adjacent residential unit erected or to be erected on the lot. The decision of the Director of Lands as to what constitutes works resulting in a unit being internally linked to and accessible from any adjoining or adjacent residential unit shall be final and binding on the owners.
 - Paragraph 4(i) of Schedule 5 of the Deed of Mutual Covenant and Management Agreement of the Development provides that:
 “[An Owner shall not] carry out or permit or suffer to be carried out any works in connection with any Flat, including but not limited to demolition or alteration of any partition wall or any floor or roof slab or any partition structure which will result in such Flat being internally linked to and accessible from any adjoining or adjacent Flat except with the prior written consent of the Director of Lands or any other Government authority in place of him from time to time, which consent may be given or withheld at his absolute discretion and if given, may be subject to such terms and conditions (including payment of fees) as may be imposed by him at his absolute discretion.”
 - Clause 14.9(c) of the Deed of Mutual Covenant and Management Agreement of the Development provides that:
 “The Manager shall deposit in the management office of the Development the record provided by the Director of Lands of the information relating to the consent referred to in paragraph 4(i) of Schedule 5. All Owners may inspect the same at the management office of the Development during normal office hours free of charge. A photocopy of such record deposited shall be provided to any Owner upon request at the expense of such Owner and on the payment of a reasonable charge. Any monies paid as such a charge shall be credited to the Special Fund.”
 - A total number of 648 residential units are provided in the Development.
- 備註:

 - 根據批地文件特別條件第 (12)(a)(iv) 條，發展項目住宅單位數目最少為630個。
 - 根據批地文件特別條件第 (43) 條，除非獲地政總署署長事先書面同意，業主不得進行或容許或容受進行任何與地段內已建或將建之任何住宅單位有關連而會導致該住宅單位與地段內已建或將建之任何毗連或鄰近住宅單位內部相通及可從該毗連或鄰近住宅單位進出的工程 (包括但不限於任何分隔牆、任何地板或天花板或任何間隔構築物的拆除或改動)。地政總署署長就何等工程構成會導致單位與任何毗連或鄰近單位內部相通及可從該毗連或鄰近單位進出之工程一事之決定屬終局決定及對業主有約束力。
 - 發展項目公契附件5第4(i)段訂明：
 「[業主不得]進行或容許或容受進行任何與任何住宅單位有關連而會導致該住宅單位與毗連或鄰近住宅單位內部相通及可從毗連或鄰近住宅單位進出的工程 (包括但不限於任何分隔牆、任何地板或天花板或任何間隔構築物的拆除或改動)，除非獲地政總署署長或不時取代地政總署署長之任何其他政府機關事先書面同意 (而地政總署署長或不時取代地政總署署長之其他政府機關可按其絕對酌情權發出或拒絕該同意，且該同意如獲發出可能受限於按其絕對酌情權施加的條款及條件 (包括繳付費用))。」
 - 發展項目公契第14.9(c)條訂明：
 「管理人須在發展項目的管理處備存由地政總署署長提供、載有關於附件5第4(i)段提及之同意書的資訊的紀錄。所有業主可在發展項目管理處於正常辦公時間內免費查閱上述備存的紀錄。應業主要求，該備存的紀錄的副本須提供予該業主，而該業主須承擔有關支出及繳付合理費用。任何就該費用而支付的款項須撥入特別基金。」
 - 發展項目共提供648個住宅單位。

MANSION C 低座 C 座

1/F FLOOR PLAN 1樓樓面平面圖

Scale 比例 :



11 FLOOR PLANS OF RESIDENTIAL PROPERTIES IN THE DEVELOPMENT

發展項目的住宅物業的樓面平面圖

	Tower 座	Floor 樓層	Units 單位		
			A	B	C
The thickness of the floor slabs (excluding plaster) of each residential property (mm) 每個住宅物業的樓板 (不包括灰泥) 的厚度 (毫米)	Mansion C 低座 C 座	1/F 1樓	125, 150	125, 150	125, 150
The floor-to-floor height (refers to the height between the top surface of the structural slab of a floor and the top surface of the structural slab of its immediate upper floor) of each residential property (mm) 每個住宅物業的層與層之間的高度 (指該樓層之石屎地台面與上一層石屎地台面之高度距離) (毫米)			3150 3500 3800^	3100 3200 3500 3800^	3150 3500 3800^

^ Inclusive of the sunken depth of the sunken slab on the floor of this floor (300mm)

The internal areas of the residential properties on the upper floors will generally be slightly larger than those on the lower floors because of the reducing thickness of the structural walls on the upper floors. (Note: Not Applicable)

^ 包括本層地台跌級樓板之跌級深度 (300毫米)

因住宅物業的較高樓層的結構牆的厚度遞減，較高樓層的內部面積，一般比較低樓層的內部面積稍大。(註：不適用)

Remarks:

- (1) According to Special Condition No.(12)(a)(iv) of the Land Grant, the minimum number of residential units in the Development is 630.
- (2) According to Special Condition No.(43) of the Land Grant, except with the prior written consent of the Director of Lands, the owners shall not carry out or permit or suffer to be carried out any works in connection with any residential unit erected or to be erected on the lot, including but not limited to demolition or alteration of any partition wall or any floor or roof slab or any partition structure, which shall result in such unit being internally linked to and accessible from any adjoining or adjacent residential unit erected or to be erected on the lot. The decision of the Director of Lands as to what constitutes works resulting in a unit being internally linked to and accessible from any adjoining or adjacent residential unit shall be final and binding on the owners.
- (3) (a) Paragraph 4(i) of Schedule 5 of the Deed of Mutual Covenant and Management Agreement of the Development provides that:
“[An Owner shall not] carry out or permit or suffer to be carried out any works in connection with any Flat, including but not limited to demolition or alteration of any partition wall or any floor or roof slab or any partition structure which will result in such Flat being internally linked to and accessible from any adjoining or adjacent Flat except with the prior written consent of the Director of Lands or any other Government authority in place of him from time to time, which consent may be given or withheld at his absolute discretion and if given, may be subject to such terms and conditions (including payment of fees) as may be imposed by him at his absolute discretion.”
(b) Clause 14.9(c) of the Deed of Mutual Covenant and Management Agreement of the Development provides that:
“The Manager shall deposit in the management office of the Development the record provided by the Director of Lands of the information relating to the consent referred to in paragraph 4(i) of Schedule 5. All Owners may inspect the same at the management office of the Development during normal office hours free of charge. A photocopy of such record deposited shall be provided to any Owner upon request at the expense of such Owner and on the payment of a reasonable charge. Any monies paid as such a charge shall be credited to the Special Fund.”
- (4) A total number of 648 residential units are provided in the Development.

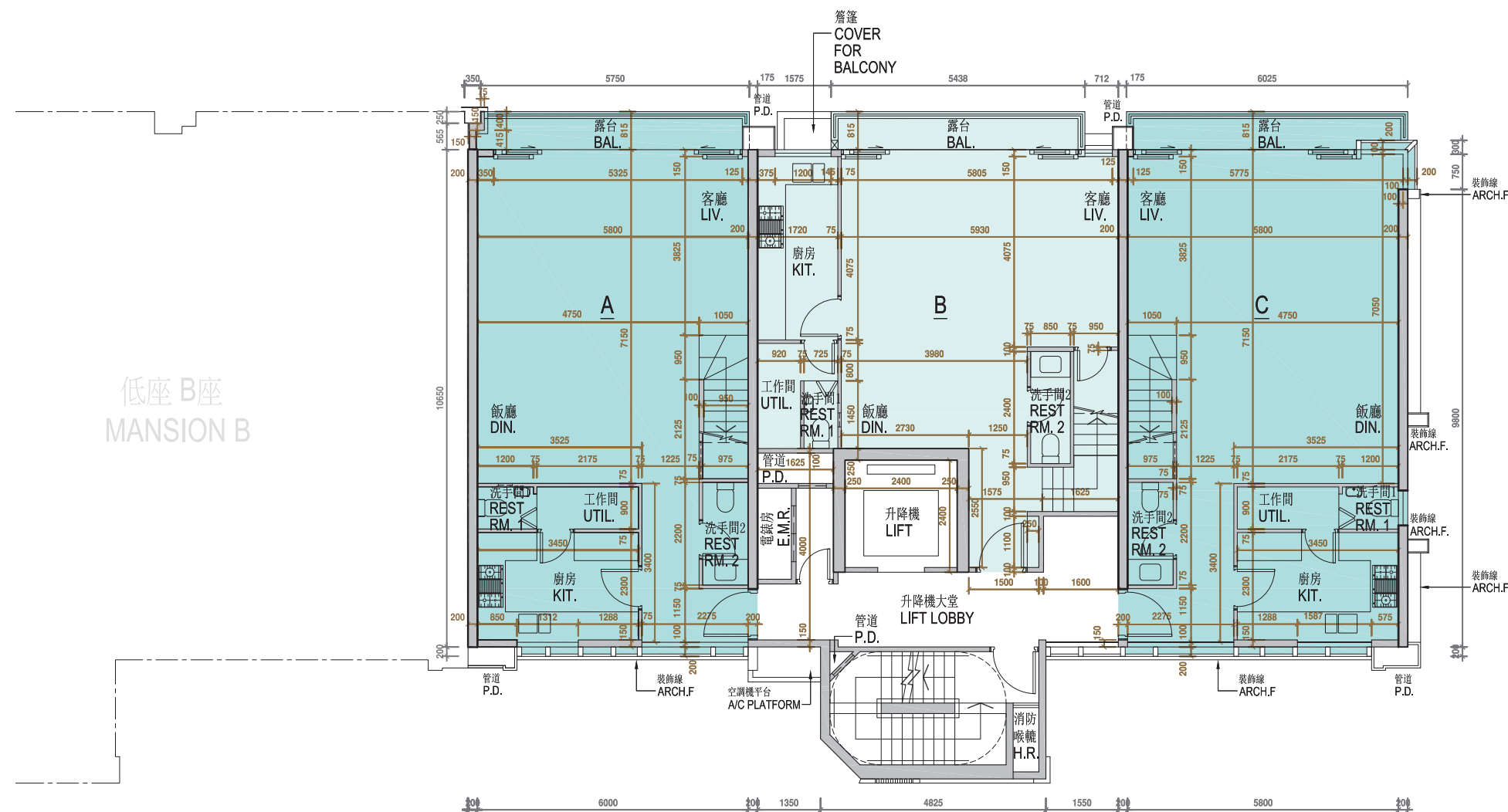
備註:

- (1) 根據批地文件特別條件第(12)(a)(iv)條，發展項目住宅單位數目最少為630個。
- (2) 根據批地文件特別條件第(43)條，除非獲地政總署署長事先書面同意，業主不得進行或容許或容受進行任何與地段內已建或將建之任何住宅單位有關連而會導致該住宅單位與地段內已建或將建之任何毗連或鄰近住宅單位內部相通及可從該毗連或鄰近住宅單位進出的工程 (包括但不限於任何分隔牆、任何地板或天花板或任何間隔構築物的拆除或改動)。地政總署署長就何等工程構成會導致單位與任何毗連或鄰近單位內部相通及可從該毗連或鄰近單位進出之工程一事之決定屬終局決定及對業主有約束力。
- (3) (a) 發展項目公契附件5第4(i)段訂明：
「[業主不得]進行或容許或容受進行任何與任何住宅單位有關連而會導致該住宅單位與毗連或鄰近住宅單位內部相通及可從毗連或鄰近住宅單位進出的工程 (包括但不限於任何分隔牆、任何地板或天花板或任何間隔構築物的拆除或改動)，除非獲地政總署署長或不時取代地政總署署長之任何其他政府機關事先書面同意 (而地政總署署長或不時取代地政總署署長之其他政府機關可按其絕對酌情權發出或拒絕該同意，且該同意如獲發出可能受限於按其絕對酌情權施加的條款及條件 (包括繳付費用))。」
(b) 發展項目公契第14.9(c)條訂明：
「管理人須在發展項目的管理處備存由地政總署署長提供、載有關於附件5第4(i)段提及之同意書的資訊的紀錄。所有業主可在發展項目管理處於正常辦公時間內免費查閱上述備存的紀錄。應業主要求，該備存的紀錄的副本須提供予該業主，而該業主須承擔有關支出及繳付合理費用。任何就該費用而支付的款項須撥入特別基金。」
- (4) 發展項目共提供648個住宅單位。

MANSION C 低座 C 座

2/F FLOOR PLAN 2樓樓面平面圖

Scale 比例 :



11 FLOOR PLANS OF RESIDENTIAL PROPERTIES IN THE DEVELOPMENT

發展項目的住宅物業的樓面平面圖

	Tower 座	Floor 樓層	Units 單位		
			A	B	C
The thickness of the floor slabs (excluding plaster) of each residential property (mm) 每個住宅物業的樓板 (不包括灰泥) 的厚度 (毫米)	Mansion C 低座 C 座	2/F 2樓	125, 150, 225	125, 150, 225	125, 150, 225
The floor-to-floor height (refers to the height between the top surface of the structural slab of a floor and the top surface of the structural slab of its immediate upper floor) of each residential property (mm) 每個住宅物業的層與層之間的高度 (指該樓層之石屎地台面與上一層石屎地台面之高度距離) (毫米)			3200 3500 3850#	3200 3500 3800^ 3900**	3200 3500 3850#

^ Inclusive of the sunken depth of the sunken slab on the floor of this floor (300mm)

Inclusive of the sunken depth of the sunken slab on the floor of this floor (350mm)

** Inclusive of the sunken depth of the sunken slab on the floor of this floor (400mm)

The internal areas of the residential properties on the upper floors will generally be slightly larger than those on the lower floors because of the reducing thickness of the structural walls on the upper floors. (Note: Not Applicable)

^ 包括本層地台跌級樓板之跌級深度 (300毫米)

包括本層地台跌級樓板之跌級深度 (350毫米)

** 包括本層地台跌級樓板之跌級深度 (400毫米)

因住宅物業的較高樓層的結構牆的厚度遞減，較高樓層的內部面積，一般比較低樓層的內部面積稍大。(註：不適用)

Remarks:

- (1) According to Special Condition No.(12)(a)(iv) of the Land Grant, the minimum number of residential units in the Development is 630.
- (2) According to Special Condition No.(43) of the Land Grant, except with the prior written consent of the Director of Lands, the owners shall not carry out or permit or suffer to be carried out any works in connection with any residential unit erected or to be erected on the lot, including but not limited to demolition or alteration of any partition wall or any floor or roof slab or any partition structure, which shall result in such unit being internally linked to and accessible from any adjoining or adjacent residential unit erected or to be erected on the lot. The decision of the Director of Lands as to what constitutes works resulting in a unit being internally linked to and accessible from any adjoining or adjacent residential unit shall be final and binding on the owners.
- (3) (a) Paragraph 4(i) of Schedule 5 of the Deed of Mutual Covenant and Management Agreement of the Development provides that:
“[An Owner shall not] carry out or permit or suffer to be carried out any works in connection with any Flat, including but not limited to demolition or alteration of any partition wall or any floor or roof slab or any partition structure which will result in such Flat being internally linked to and accessible from any adjoining or adjacent Flat except with the prior written consent of the Director of Lands or any other Government authority in place of him from time to time, which consent may be given or withheld at his absolute discretion and if given, may be subject to such terms and conditions (including payment of fees) as may be imposed by him at his absolute discretion.”
(b) Clause 14.9(c) of the Deed of Mutual Covenant and Management Agreement of the Development provides that:
“The Manager shall deposit in the management office of the Development the record provided by the Director of Lands of the information relating to the consent referred to in paragraph 4(i) of Schedule 5. All Owners may inspect the same at the management office of the Development during normal office hours free of charge. A photocopy of such record deposited shall be provided to any Owner upon request at the expense of such Owner and on the payment of a reasonable charge. Any monies paid as such a charge shall be credited to the Special Fund.”
- (4) A total number of 648 residential units are provided in the Development.

備註:

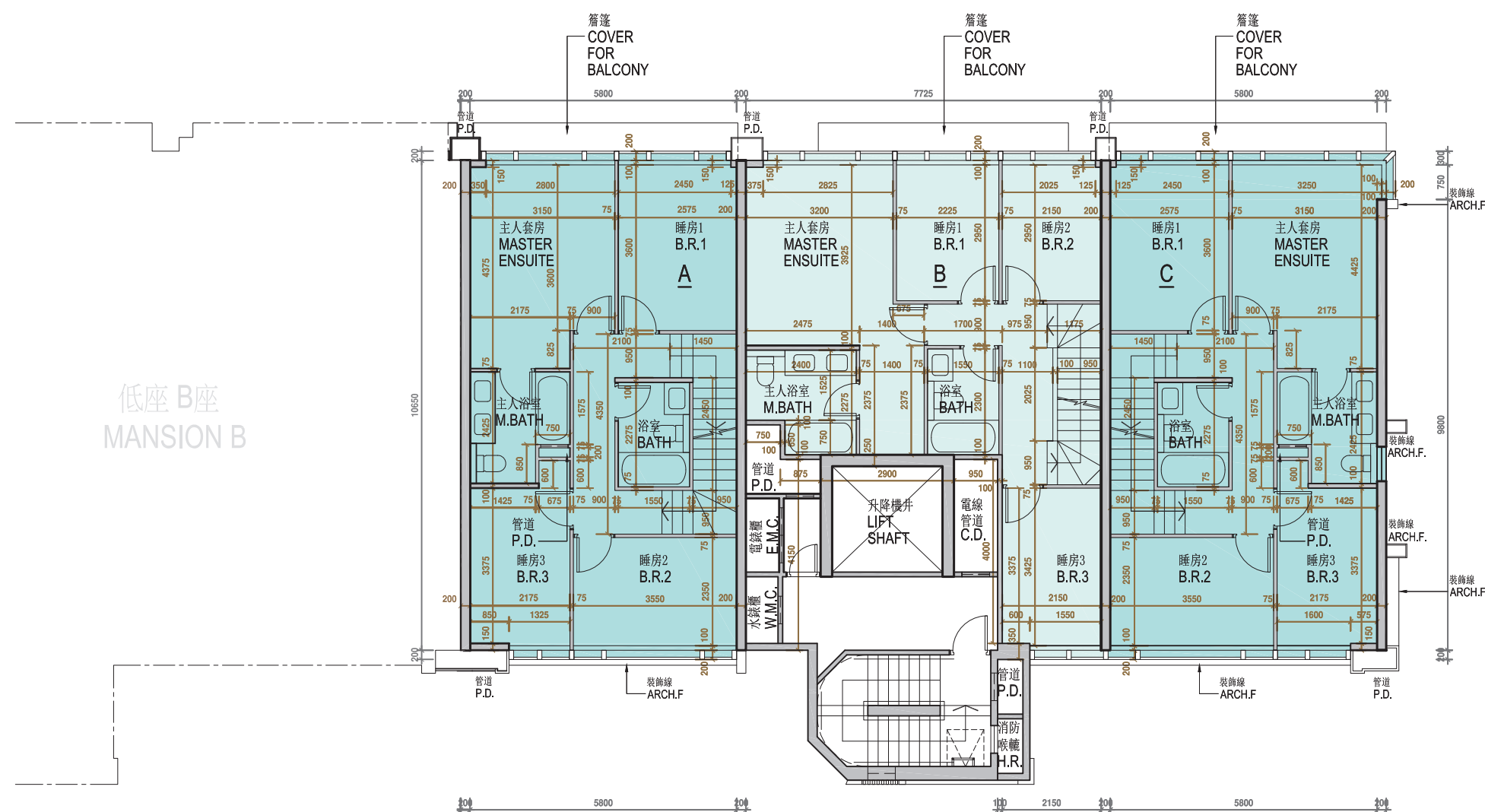
- (1) 根據批地文件特別條件第(12)(a)(iv)條，發展項目住宅單位數目最少為630個。
- (2) 根據批地文件特別條件第(43)條，除非獲地政總署署長事先書面同意，業主不得進行或容許或容受進行任何與地段內已建或將建之任何住宅單位有關連而會導致該住宅單位與地段內已建或將建之任何毗連或鄰近住宅單位內部相通及可從該毗連或鄰近住宅單位進出的工程 (包括但不限於任何分隔牆、任何地板或天花板或任何間隔構築物的拆除或改動)。地政總署署長就何等工程構成會導致單位與任何毗連或鄰近單位內部相通及可從該毗連或鄰近單位進出之工程一事之決定屬終局決定及對業主有約束力。
- (3) (a) 發展項目公契附件5第4(i)段訂明：
「[業主不得]進行或容許或容受進行任何與任何住宅單位有關連而會導致該住宅單位與毗連或鄰近住宅單位內部相通及可從毗連或鄰近住宅單位進出的工程 (包括但不限於任何分隔牆、任何地板或天花板或任何間隔構築物的拆除或改動)，除非獲地政總署署長或不時取代地政總署署長之任何其他政府機關事先書面同意 (而地政總署署長或不時取代地政總署署長之其他政府機關可按其絕對酌情權發出或拒絕該同意，且該同意如獲發出可能受限於按其絕對酌情權施加的條款及條件 (包括繳付費用))。」
(b) 發展項目公契第14.9(c)條訂明：
「管理人須在發展項目的管理處備存由地政總署署長提供、載有關於附件5第4(i)段提及之同意書的資訊的紀錄。所有業主可在發展項目管理處於正常辦公時間內免費查閱上述備存的紀錄。應業主要求，該備存的紀錄的副本須提供予該業主，而該業主須承擔有關支出及繳付合理費用。任何就該費用而支付的款項須撥入特別基金。」
- (4) 發展項目共提供648個住宅單位。

MANSION C
低座 C 座

3/F FLOOR PLAN
3樓樓面平面圖

Scale 比例 :

M/米 0 5 10



11 FLOOR PLANS OF RESIDENTIAL PROPERTIES IN THE DEVELOPMENT

發展項目的住宅物業的樓面平面圖

	Tower 座	Floor 樓層	Units 單位		
			A	B	C
The thickness of the floor slabs (excluding plaster) of each residential property (mm) 每個住宅物業的樓板 (不包括灰泥) 的厚度 (毫米)	Mansion C 低座 C 座	3/F 3樓	150, 175	150, 175	150, 175
The floor-to-floor height (refers to the height between the top surface of the structural slab of a floor and the top surface of the structural slab of its immediate upper floor) of each residential property (mm) 每個住宅物業的層與層之間的高度 (指該樓層之石屎地台面與上一層石屎地台面之高度距離) (毫米)			3500 3800^	3500 3800^	3500 3800^

^ Inclusive of the sunken depth of the sunken slab on the floor of this floor (300mm)

The internal areas of the residential properties on the upper floors will generally be slightly larger than those on the lower floors because of the reducing thickness of the structural walls on the upper floors. (Note: Not Applicable)

^ 包括本層地台跌級樓板之跌級深度 (300毫米)

因住宅物業的較高樓層的結構牆的厚度遞減，較高樓層的內部面積，一般比較低樓層的內部面積稍大。(註：不適用)

Remarks:

- (1) According to Special Condition No.(12)(a)(iv) of the Land Grant, the minimum number of residential units in the Development is 630.
- (2) According to Special Condition No.(43) of the Land Grant, except with the prior written consent of the Director of Lands, the owners shall not carry out or permit or suffer to be carried out any works in connection with any residential unit erected or to be erected on the lot, including but not limited to demolition or alteration of any partition wall or any floor or roof slab or any partition structure, which shall result in such unit being internally linked to and accessible from any adjoining or adjacent residential unit erected or to be erected on the lot. The decision of the Director of Lands as to what constitutes works resulting in a unit being internally linked to and accessible from any adjoining or adjacent residential unit shall be final and binding on the owners.
- (3) (a) Paragraph 4(i) of Schedule 5 of the Deed of Mutual Covenant and Management Agreement of the Development provides that:
“[An Owner shall not] carry out or permit or suffer to be carried out any works in connection with any Flat, including but not limited to demolition or alteration of any partition wall or any floor or roof slab or any partition structure which will result in such Flat being internally linked to and accessible from any adjoining or adjacent Flat except with the prior written consent of the Director of Lands or any other Government authority in place of him from time to time, which consent may be given or withheld at his absolute discretion and if given, may be subject to such terms and conditions (including payment of fees) as may be imposed by him at his absolute discretion.”
(b) Clause 14.9(c) of the Deed of Mutual Covenant and Management Agreement of the Development provides that:
“The Manager shall deposit in the management office of the Development the record provided by the Director of Lands of the information relating to the consent referred to in paragraph 4(i) of Schedule 5. All Owners may inspect the same at the management office of the Development during normal office hours free of charge. A photocopy of such record deposited shall be provided to any Owner upon request at the expense of such Owner and on the payment of a reasonable charge. Any monies paid as such a charge shall be credited to the Special Fund.”
- (4) A total number of 648 residential units are provided in the Development.

備註:

- (1) 根據批地文件特別條件第(12)(a)(iv)條，發展項目住宅單位數目最少為630個。
- (2) 根據批地文件特別條件第(43)條，除非獲地政總署署長事先書面同意，業主不得進行或容許或容受進行任何與地段內已建或將建之任何住宅單位有關連而會導致該住宅單位與地段內已建或將建之任何毗連或鄰近住宅單位內部相通及可從該毗連或鄰近住宅單位進出的工程 (包括但不限於任何分隔牆、任何地板或天花板或任何間隔構築物的拆除或改動)。地政總署署長就何等工程構成會導致單位與任何毗連或鄰近單位內部相通及可從該毗連或鄰近單位進出之工程一事之決定屬終局決定及對業主有約束力。
- (3) (a) 發展項目公契附件5第4(i)段訂明：
「[業主不得]進行或容許或容受進行任何與任何住宅單位有關連而會導致該住宅單位與毗連或鄰近住宅單位內部相通及可從毗連或鄰近住宅單位進出的工程 (包括但不限於任何分隔牆、任何地板或天花板或任何間隔構築物的拆除或改動)，除非獲地政總署署長或不時取代地政總署署長之任何其他政府機關事先書面同意 (而地政總署署長或不時取代地政總署署長之其他政府機關可按其絕對酌情權發出或拒絕該同意，且該同意如獲發出可能受限於按其絕對酌情權施加的條款及條件 (包括繳付費用))。」
(b) 發展項目公契第14.9(c)條訂明：
「管理人須在發展項目的管理處備存由地政總署署長提供、載有關於附件5第4(i)段提及之同意書的資訊的紀錄。所有業主可在發展項目管理處於正常辦公時間內免費查閱上述備存的紀錄。應業主要求，該備存的紀錄的副本須提供予該業主，而該業主須承擔有關支出及繳付合理費用。任何就該費用而支付的款項須撥入特別基金。」
- (4) 發展項目共提供648個住宅單位。

MANSION C 低座 C 座

ROOF FLOOR PLAN 天台樓面平面圖

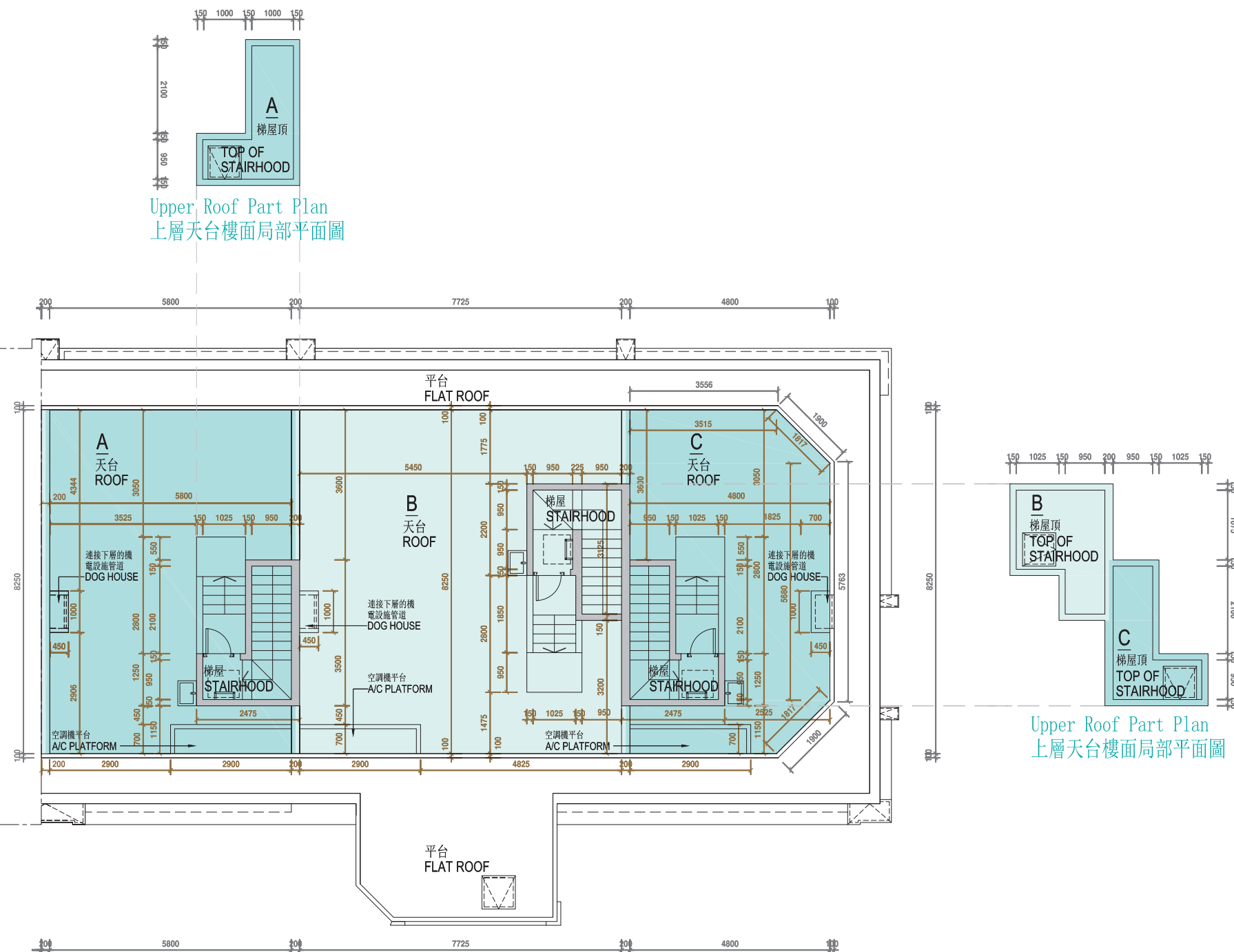
Scale 比例 :

M/米 0 5 10

Upper Roof Part Plan
上層天台樓面局部平面圖

低座 B 座
MANSION B

Upper Roof Part Plan
上層天台樓面局部平面圖



1. The thickness of the floor slabs (excluding plaster) of the residential property is:
Stairhood in Unit A, B & C on 2-3/F of Mansion C: 150mm; other parts of Unit A, B & C on 2-3/F of Mansion C and other residential properties: not applicable.
2. The floor-to-floor height of each residential property:
Stairhood in Unit A, B & C on 2-3/F of Mansion C: 2300mm; other parts of Unit A, B & C on 2-3/F of Mansion C and other residential properties: not applicable.
3. The internal areas of the residential properties on the upper floors will generally be slightly larger than those on the lower floors because of the reducing thickness of the structural walls on the upper floors (Note: Not applicable)

Remarks:

- (1) According to Special Condition No.(12)(a)(iv) of the Land Grant, the minimum number of residential units in the Development is 630.
- (2) According to Special Condition No.(43) of the Land Grant, except with the prior written consent of the Director of Lands, the owners shall not carry out or permit or suffer to be carried out any works in connection with any residential unit erected or to be erected on the lot, including but not limited to demolition or alteration of any partition wall or any floor or roof slab or any partition structure, which shall result in such unit being internally linked to and accessible from any adjoining or adjacent residential unit erected or to be erected on the lot. The decision of the Director of Lands as to what constitutes works resulting in a unit being internally linked to and accessible from any adjoining or adjacent residential unit shall be final and binding on the owners.
- (3) (a) Paragraph 4(i) of Schedule 5 of the Deed of Mutual Covenant and Management Agreement of the Development provides that:
“[An Owner shall not] carry out or permit or suffer to be carried out any works in connection with any Flat, including but not limited to demolition or alteration of any partition wall or any floor or roof slab or any partition structure which will result in such Flat being internally linked to and accessible from any adjoining or adjacent Flat except with the prior written consent of the Director of Lands or any other Government authority in place of him from time to time, which consent may be given or withheld at his absolute discretion and if given, may be subject to such terms and conditions (including payment of fees) as may be imposed by him at his absolute discretion.”
(b) Clause 14.9(c) of the Deed of Mutual Covenant and Management Agreement of the Development provides that:
“The Manager shall deposit in the management office of the Development the record provided by the Director of Lands of the information relating to the consent referred to in paragraph 4(i) of Schedule 5. All Owners may inspect the same at the management office of the Development during normal office hours free of charge. A photocopy of such record deposited shall be provided to any Owner upon request at the expense of such Owner and on the payment of a reasonable charge. Any monies paid as such a charge shall be credited to the Special Fund.”
- (4) A total number of 648 residential units are provided in the Development.

1. 每個住宅物業的樓板（不包括灰泥）的厚度為：
低座C座2至3樓之A、B及C單位之梯屋：150毫米；低座C座2至3樓之A、B及C單位其他部分、其他住宅物業：不適用。
2. 住宅物業層與層之間的高度為：
低座C座2至3樓之A、B及C單位之梯屋：2300毫米；低座C座2至3樓之A、B及C單位其他部分、其他住宅物業：不適用。
3. 因住宅物業的較高樓層的結構牆的厚度遞減，較高樓層的內部面積，一般比較低樓層的內部面積稍大（註：不適用）

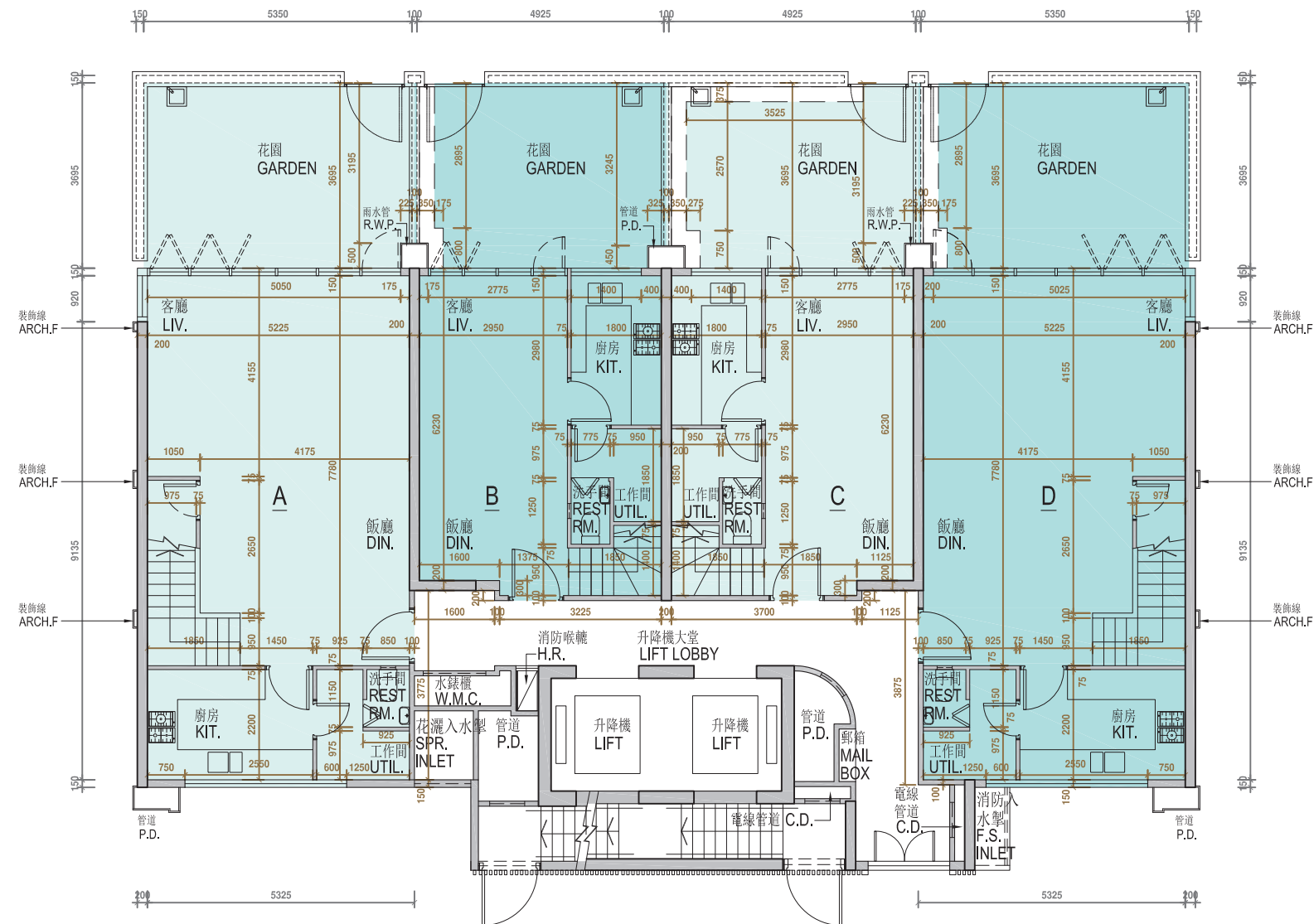
備註：

- (1) 根據批地文件特別條件第(12)(a)(iv)條，發展項目住宅單位數目最少為630個。
- (2) 根據批地文件特別條件第(43)條，除非獲地政總署署長事先書面同意，業主不得進行或容許或容受進行任何與地段內已建或將建之任何住宅單位有關連而會導致該住宅單位與地段內已建或將建之任何毗連或鄰近住宅單位內部相通及可從該毗連或鄰近住宅單位進出的工程（包括但不限於任何分隔牆、任何地板或天花板或任何間隔構築物的拆除或改動）。地政總署署長就何等工程構成會導致單位與任何毗連或鄰近單位內部相通及可從該毗連或鄰近單位進出之工程一事之決定屬終局決定及對業主有約束力。
- (3) (a) 發展項目公契附件5第4(i)段訂明：
「[業主不得]進行或容許或容受進行任何與任何住宅單位有關連而會導致該住宅單位與毗連或鄰近住宅單位內部相通及可從毗連或鄰近住宅單位進出的工程（包括但不限於任何分隔牆、任何地板或天花板或任何間隔構築物的拆除或改動），除非獲地政總署署長或不時取代地政總署署長之任何其他政府機關事先書面同意（而地政總署署長或不時取代地政總署署長之其他政府機關可按其絕對酌情權發出或拒絕該同意，且該同意如獲發出可能受限於按其絕對酌情權施加的條款及條件（包括繳付費用））。」
(b) 發展項目公契第14.9(c)條訂明：
「管理人須在發展項目的管理處備存由地政總署署長提供、載有關於附件5第4(i)段提及之同意書的資訊的紀錄。所有業主可在發展項目管理處於正常辦公時間內免費查閱上述備存的紀錄。應業主要求，該備存的紀錄的副本須提供予該業主，而該業主須承擔有關支出及繳付合理費用。任何就該費用而支付的款項須撥入特別基金。」
- (4) 發展項目共提供648個住宅單位。

MANSION D 低座 D 座

G/F FLOOR PLAN 地下樓面平面圖

Scale 比例 :



	Tower座	Floor樓層	Units單位			
			A	B	C	D
The thickness of the floor slabs (excluding plaster) of each residential property (mm) 每個住宅物業的樓板 (不包括灰泥) 的厚度 (毫米)	Mansion D 低座D座	G/F 地下	125, 150, 200	125, 150	125, 150	125, 150, 200
The floor-to-floor height (refers to the height between the top surface of the structural slab of a floor and the top surface of the structural slab of its immediate upper floor) of each residential property (mm) 每個住宅物業的層與層之間的高度 (指該樓層之石屎地台面與上一層石屎地台面之高度距離) (毫米)			2850	2850	2850	2850
			3050	3050	3050	3050
			3150	3150	3150	3150

- Remarks:

 - According to Special Condition No.(12)(a)(iv) of the Land Grant, the minimum number of residential units in the Development is 630.
 - According to Special Condition No.(43) of the Land Grant, except with the prior written consent of the Director of Lands, the owners shall not carry out or permit or suffer to be carried out any works in connection with any residential unit erected or to be erected on the lot, including but not limited to demolition or alteration of any partition wall or any floor or roof slab or any partition structure, which shall result in such unit being internally linked to and accessible from any adjoining or adjacent residential unit erected or to be erected on the lot. The decision of the Director of Lands as to what constitutes works resulting in a unit being internally linked to and accessible from any adjoining or adjacent residential unit shall be final and binding on the owners.
 - Paragraph 4(i) of Schedule 5 of the Deed of Mutual Covenant and Management Agreement of the Development provides that:
 “[An Owner shall not] carry out or permit or suffer to be carried out any works in connection with any Flat, including but not limited to demolition or alteration of any partition wall or any floor or roof slab or any partition structure which will result in such Flat being internally linked to and accessible from any adjoining or adjacent Flat except with the prior written consent of the Director of Lands or any other Government authority in place of him from time to time, which consent may be given or withheld at his absolute discretion and if given, may be subject to such terms and conditions (including payment of fees) as may be imposed by him at his absolute discretion.”
 - Clause 14.9(c) of the Deed of Mutual Covenant and Management Agreement of the Development provides that:
 “The Manager shall deposit in the management office of the Development the record provided by the Director of Lands of the information relating to the consent referred to in paragraph 4(i) of Schedule 5. All Owners may inspect the same at the management office of the Development during normal office hours free of charge. A photocopy of such record deposited shall be provided to any Owner upon request at the expense of such Owner and on the payment of a reasonable charge. Any monies paid as such a charge shall be credited to the Special Fund.”
 - A total number of 648 residential units are provided in the Development.
- 備註:

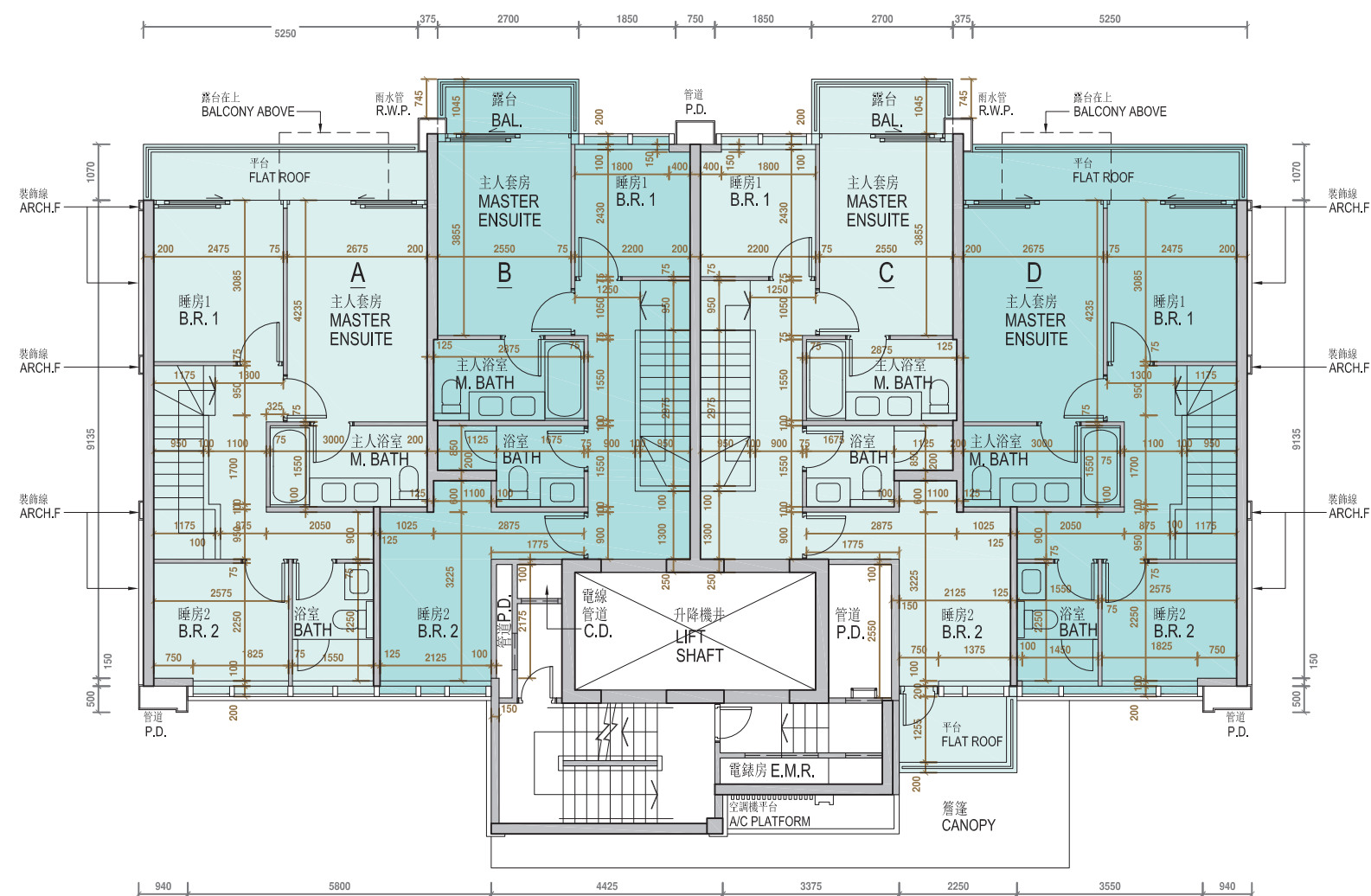
 - 根據批地文件特別條件第(12)(a)(iv)條，發展項目住宅單位數目最少為630個。
 - 根據批地文件特別條件第(43)條，除非獲地政總署署長事先書面同意，業主不得進行或容許或容受進行任何與地段內已建或將建之任何住宅單位有關連而會導致該住宅單位與地段內已建或將建之任何毗連或鄰近住宅單位內部相通及可從該毗連或鄰近住宅單位進出的工程（包括但不限於任何分隔牆、任何地板或天花板或任何間隔構築物的拆除或改動）。地政總署署長就何等工程構成會導致單位與任何毗連或鄰近單位內部相通及可從該毗連或鄰近單位進出之工程一事之決定屬終局決定及對業主有約束力。
 - 發展項目公契附件5第4(i)段訂明：
 「[業主不得]進行或容許或容受進行任何與任何住宅單位有關連而會導致該住宅單位與毗連或鄰近住宅單位內部相通及可從毗連或鄰近住宅單位進出的工程（包括但不限於任何分隔牆、任何地板或天花板或任何間隔構築物的拆除或改動），除非獲地政總署署長或不時取代地政總署署長之任何其他政府機關事先書面同意（而地政總署署長或不時取代地政總署署長之其他政府機關可按其絕對酌情權發出或拒絕該同意，且該同意如獲發出可能受限於按其絕對酌情權施加的條款及條件（包括繳付費用））。」
 - 發展項目公契第14.9(c)條訂明：
 「管理人須在發展項目的管理處備存由地政總署署長提供、載有關於附件5第4(i)段提及之同意書的資訊的紀錄。所有業主可在發展項目管理處於正常辦公時間內免費查閱上述備存的紀錄。應業主要求，該備存的紀錄的副本須提供予該業主，而該業主須承擔有關支出及繳付合理費用。任何就該費用而支付的款項須撥入特別基金。」
 - 發展項目共提供648個住宅單位。

MANSION D 低座 D 座

1/F FLOOR PLAN 1樓樓面平面圖

Scale 比例 :

M/米 0 5 10



	Tower座	Floor樓層	Units單位			
			A	B	C	D
The thickness of the floor slabs (excluding plaster) of each residential property (mm) 每個住宅物業的樓板 (不包括灰泥) 的厚度 (毫米)	Mansion D 低座D座	1/F 1樓	125, 150	125, 150	125, 150	125, 150
The floor-to-floor height (refers to the height between the top surface of the structural slab of a floor and the top surface of the structural slab of its immediate upper floor) of each residential property (mm) 每個住宅物業的層與層之間的高度 (指該樓層之石屎地台面與上一層石屎地台面之高度距離)(毫米)			2750	2700	2700	2750
			2850	2850	2850	2850
			3150	3050	3050	3150
			3250*	3150	3150	3250*
			3450^	3250*	3250*	3450^
				3450^	3450^	

* Inclusive of the sunken depth of the sunken slab on the floor of this floor (100mm)

^ Inclusive of the sunken depth of the sunken slab on the floor of this floor (300mm)

The internal areas of the residential properties on the upper floors will generally be slightly larger than those on the lower floors because of the reducing thickness of the structural walls on the upper floors. (Note: Not Applicable)

Remarks:

- According to Special Condition No.(12)(a)(iv) of the Land Grant, the minimum number of residential units in the Development is 630.
- According to Special Condition No.(43) of the Land Grant, except with the prior written consent of the Director of Lands, the owners shall not carry out or permit or suffer to be carried out any works in connection with any residential unit erected or to be erected on the lot, including but not limited to demolition or alteration of any partition wall or any floor or roof slab or any partition structure, which shall result in such unit being internally linked to and accessible from any adjoining or adjacent residential unit erected or to be erected on the lot. The decision of the Director of Lands as to what constitutes works resulting in a unit being internally linked to and accessible from any adjoining or adjacent residential unit shall be final and binding on the owners.
- Paragraph 4(i) of Schedule 5 of the Deed of Mutual Covenant and Management Agreement of the Development provides that:
 “[An Owner shall not] carry out or permit or suffer to be carried out any works in connection with any Flat, including but not limited to demolition or alteration of any partition wall or any floor or roof slab or any partition structure which will result in such Flat being internally linked to and accessible from any adjoining or adjacent Flat except with the prior written consent of the Director of Lands or any other Government authority in place of him from time to time, which consent may be given or withheld at his absolute discretion and if given, may be subject to such terms and conditions (including payment of fees) as may be imposed by him at his absolute discretion.”
 - Clause 14.9(c) of the Deed of Mutual Covenant and Management Agreement of the Development provides that:
 “The Manager shall deposit in the management office of the Development the record provided by the Director of Lands of the information relating to the consent referred to in paragraph 4(i) of Schedule 5. All Owners may inspect the same at the management office of the Development during normal office hours free of charge. A photocopy of such record deposited shall be provided to any Owner upon request at the expense of such Owner and on the payment of a reasonable charge. Any monies paid as such a charge shall be credited to the Special Fund.”
- A total number of 648 residential units are provided in the Development.

* 包括本層地台跌級樓板之跌級深度 (100毫米)

^ 包括本層地台跌級樓板之跌級深度 (300毫米)

因住宅物業的較高樓層的結構牆的厚度遞減，較高樓層的內部面積，一般比較低樓層的內部面積稍大。(註：不適用)

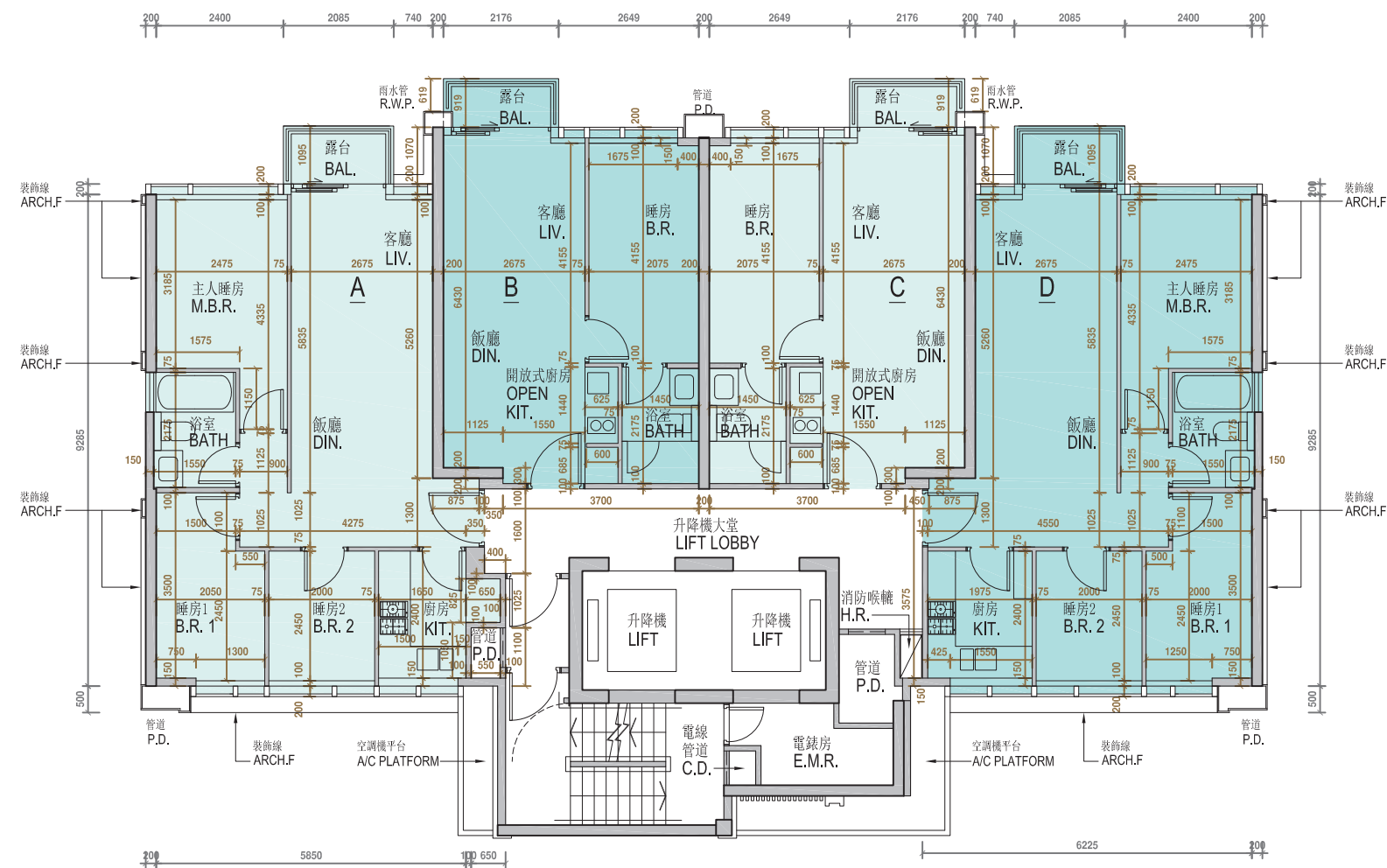
備註：

- 根據批地文件特別條件第(12)(a)(iv)條，發展項目住宅單位數目最少為630個。
- 根據批地文件特別條件第(43)條，除非獲地政總署署長事先書面同意，業主不得進行或容許或容受進行任何與地段內已建或將建之任何住宅單位有關連而會導致該住宅單位與地段內已建或將建之任何毗連或鄰近住宅單位內部相通及可從該毗連或鄰近住宅單位進出的工程 (包括但不限於任何分隔牆、任何地板或天花板或任何間隔構築物的拆除或改動)。地政總署署長就何等工程構成會導致單位與任何毗連或鄰近單位內部相通及可從該毗連或鄰近單位進出之工程一事之決定屬終局決定及對業主有約束力。
- 發展項目公契附件5第4(i)段訂明：
 「[業主不得]進行或容許或容受進行任何與任何住宅單位有關連而會導致該住宅單位與毗連或鄰近住宅單位內部相通及可從毗連或鄰近住宅單位進出的工程 (包括但不限於任何分隔牆、任何地板或天花板或任何間隔構築物的拆除或改動)，除非獲地政總署署長或不時取代地政總署署長之任何其他政府機關事先書面同意 (而地政總署署長或不時取代地政總署署長之其他政府機關可按其絕對酌情權發出或拒絕該同意，且該同意如獲發出可能受限於按其絕對酌情權施加的條款及條件 (包括繳付費用))。」
 - 發展項目公契第14.9(c)條訂明：
 「管理人須在發展項目的管理處備存由地政總署署長提供、載有關於附件5第4(i)段提及之同意書的資訊的紀錄。所有業主可在發展項目管理處於正常辦公時間內免費查閱上述備存的紀錄。應業主要求，該備存的紀錄的副本須提供予該業主，而該業主須承擔有關支出及繳付合理費用。任何就該費用而支付的款項須撥入特別基金。」
- 發展項目共提供648個住宅單位。

MANSION D 低座 D 座

2/F FLOOR PLAN 2樓樓面平面圖

Scale 比例 :



11 FLOOR PLANS OF RESIDENTIAL PROPERTIES IN THE DEVELOPMENT

發展項目的住宅物業的樓面平面圖

	Tower 座	Floor 樓層	Units 單位			
			A	B	C	D
The thickness of the floor slabs (excluding plaster) of each residential property (mm) 每個住宅物業的樓板（不包括灰泥）的厚度（毫米）	Mansion D 低座D座	2/F 2樓	125, 150	125, 150	125, 150	125, 150
The floor-to-floor height (refers to the height between the top surface of the structural slab of a floor and the top surface of the structural slab of its immediate upper floor) of each residential property (mm) 每個住宅物業的層與層之間的高度（指該樓層之石屎地台面與上一層石屎地台面之高度距離）（毫米）			3150 3150^ 3150**	3150 3150* 3150^	3150 3150* 3150^	3150 3150^ 3150**

* Inclusive of the sunken depth of the sunken slab on the floor of this floor (100mm)
^ Inclusive of the sunken depth of the sunken slab on the floor of this floor (300mm)
** Inclusive of the sunken depth of the sunken slab on the floor of this floor (400mm)

The internal areas of the residential properties on the upper floors will generally be slightly larger than those on the lower floors because of the reducing thickness of the structural walls on the upper floors. (Note: Not Applicable)

Remarks:

- According to Special Condition No.(12)(a)(iv) of the Land Grant, the minimum number of residential units in the Development is 630.
- According to Special Condition No.(43) of the Land Grant, except with the prior written consent of the Director of Lands, the owners shall not carry out or permit or suffer to be carried out any works in connection with any residential unit erected or to be erected on the lot, including but not limited to demolition or alteration of any partition wall or any floor or roof slab or any partition structure, which shall result in such unit being internally linked to and accessible from any adjoining or adjacent residential unit erected or to be erected on the lot. The decision of the Director of Lands as to what constitutes works resulting in a unit being internally linked to and accessible from any adjoining or adjacent residential unit shall be final and binding on the owners.
- Paragraph 4(i) of Schedule 5 of the Deed of Mutual Covenant and Management Agreement of the Development provides that:
 “[An Owner shall not] carry out or permit or suffer to be carried out any works in connection with any Flat, including but not limited to demolition or alteration of any partition wall or any floor or roof slab or any partition structure which will result in such Flat being internally linked to and accessible from any adjoining or adjacent Flat except with the prior written consent of the Director of Lands or any other Government authority in place of him from time to time, which consent may be given or withheld at his absolute discretion and if given, may be subject to such terms and conditions (including payment of fees) as may be imposed by him at his absolute discretion.”
 - Clause 14.9(c) of the Deed of Mutual Covenant and Management Agreement of the Development provides that:
 “The Manager shall deposit in the management office of the Development the record provided by the Director of Lands of the information relating to the consent referred to in paragraph 4(i) of Schedule 5. All Owners may inspect the same at the management office of the Development during normal office hours free of charge. A photocopy of such record deposited shall be provided to any Owner upon request at the expense of such Owner and on the payment of a reasonable charge. Any monies paid as such a charge shall be credited to the Special Fund.”
- A total number of 648 residential units are provided in the Development.

* 包括本層地台跌級樓板之跌級深度（100毫米）
^ 包括本層地台跌級樓板之跌級深度（300毫米）
** 包括本層地台跌級樓板之跌級深度（400毫米）

因住宅物業的的較高樓層的結構牆的厚度遞減，較高樓層的內部面積，一般比較低樓層的內部面積稍大。（註：不適用）

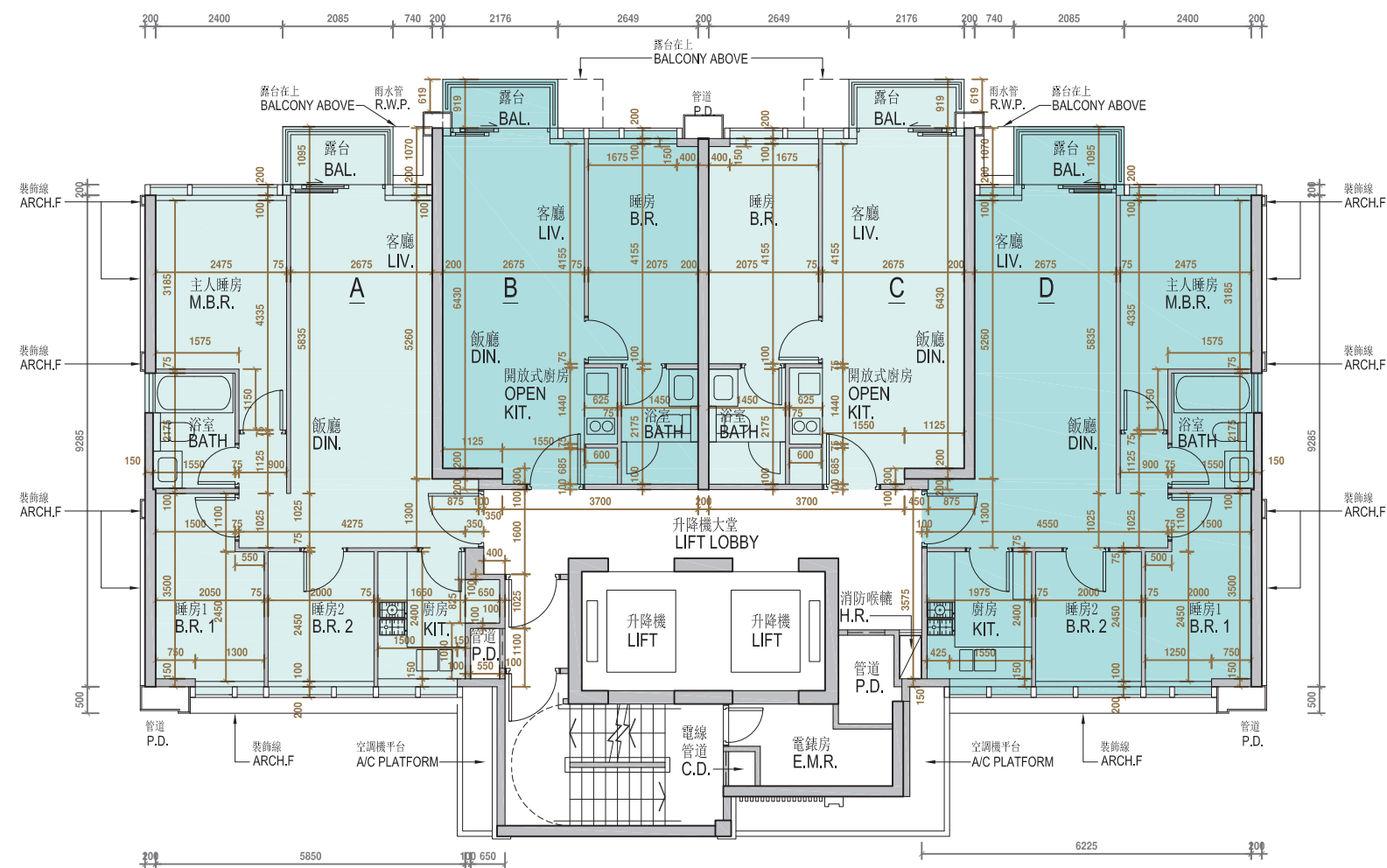
備註：

- 根據批地文件特別條件第(12)(a)(iv)條，發展項目住宅單位數目最少為630個。
- 根據批地文件特別條件第(43)條，除非獲地政總署署長事先書面同意，業主不得進行或容許或容受進行任何與地段內已建或將建之任何住宅單位有關連而會導致該住宅單位與地段內已建或將建之任何毗連或鄰近住宅單位內部相通及可從該毗連或鄰近住宅單位進出的工程（包括但不限於任何分隔牆、任何地板或天花板或任何間隔構築物的拆除或改動）。地政總署署長就何等工程構成會導致單位與任何毗連或鄰近單位內部相通及可從該毗連或鄰近單位進出之工程一事之決定屬終局決定及對業主有約束力。
- 發展項目公契附件5第4(i)段訂明：
 「[業主不得]進行或容許或容受進行任何與任何住宅單位有關連而會導致該住宅單位與毗連或鄰近住宅單位內部相通及可從毗連或鄰近住宅單位進出的工程（包括但不限於任何分隔牆、任何地板或天花板或任何間隔構築物的拆除或改動），除非獲地政總署署長或不時取代地政總署署長之任何其他政府機關事先書面同意（而地政總署署長或不時取代地政總署署長之其他政府機關可按其絕對酌情權發出或拒絕該同意，且該同意如獲發出可能受限於按其絕對酌情權施加的條款及條件（包括繳付費用））。」
 - 發展項目公契第14.9(c)條訂明：
 「管理人須在發展項目的管理處備存由地政總署署長提供、載有關於附件5第4(i)段提及之同意書的資訊的紀錄。所有業主可在發展項目管理處於正常辦公時間內免費查閱上述備存的紀錄。應業主要求，該備存的紀錄的副本須提供予該業主，而該業主須承擔有關支出及繳付合理費用。任何就該費用而支付的款項須撥入特別基金。」
- 發展項目共提供648個住宅單位。

MANSION D 低座 D 座

3/F FLOOR PLAN 3樓樓面平面圖

Scale 比例：



11 FLOOR PLANS OF RESIDENTIAL PROPERTIES IN THE DEVELOPMENT

發展項目的住宅物業的樓面平面圖

	Tower座	Floor樓層	Units單位			
			A	B	C	D
The thickness of the floor slabs (excluding plaster) of each residential property (mm) 每個住宅物業的樓板 (不包括灰泥) 的厚度 (毫米)	Mansion D 低座D座	3/F 3樓	125, 150	125, 150	125, 150	125, 150
The floor-to-floor height (refers to the height between the top surface of the structural slab of a floor and the top surface of the structural slab of its immediate upper floor) of each residential property (mm) 每個住宅物業的層與層之間的高度 (指該樓層之石屎地台面與上一層石屎地台面之高度距離)(毫米)			2700	2850	2850	2850
			2850	2950*	2950*	3150
			3150	3150	3150	3250**
			3250**	3150^	3150^	3450^
			3450^	3250*	3250*	3550**
			3550**	3450^	3450^	

* Inclusive of the sunken depth of the sunken slab on the floor of this floor (100mm)
 ^ Inclusive of the sunken depth of the sunken slab on the floor of this floor (300mm)
 ** Inclusive of the sunken depth of the sunken slab on the floor of this floor (400mm)

The internal areas of the residential properties on the upper floors will generally be slightly larger than those on the lower floors because of the reducing thickness of the structural walls on the upper floors. (Note: Not Applicable)

Remarks:

- According to Special Condition No.(12)(a)(iv) of the Land Grant, the minimum number of residential units in the Development is 630.
- According to Special Condition No.(43) of the Land Grant, except with the prior written consent of the Director of Lands, the owners shall not carry out or permit or suffer to be carried out any works in connection with any residential unit erected or to be erected on the lot, including but not limited to demolition or alteration of any partition wall or any floor or roof slab or any partition structure, which shall result in such unit being internally linked to and accessible from any adjoining or adjacent residential unit erected or to be erected on the lot. The decision of the Director of Lands as to what constitutes works resulting in a unit being internally linked to and accessible from any adjoining or adjacent residential unit shall be final and binding on the owners.
- Paragraph 4(i) of Schedule 5 of the Deed of Mutual Covenant and Management Agreement of the Development provides that:
 “[An Owner shall not] carry out or permit or suffer to be carried out any works in connection with any Flat, including but not limited to demolition or alteration of any partition wall or any floor or roof slab or any partition structure which will result in such Flat being internally linked to and accessible from any adjoining or adjacent Flat except with the prior written consent of the Director of Lands or any other Government authority in place of him from time to time, which consent may be given or withheld at his absolute discretion and if given, may be subject to such terms and conditions (including payment of fees) as may be imposed by him at his absolute discretion.”
 - Clause 14.9(c) of the Deed of Mutual Covenant and Management Agreement of the Development provides that:
 “The Manager shall deposit in the management office of the Development the record provided by the Director of Lands of the information relating to the consent referred to in paragraph 4(i) of Schedule 5. All Owners may inspect the same at the management office of the Development during normal office hours free of charge. A photocopy of such record deposited shall be provided to any Owner upon request at the expense of such Owner and on the payment of a reasonable charge. Any monies paid as such a charge shall be credited to the Special Fund.”
- A total number of 648 residential units are provided in the Development.

* 包括本層地台跌級樓板之跌級深度 (100毫米)
 ^ 包括本層地台跌級樓板之跌級深度 (300毫米)
 ** 包括本層地台跌級樓板之跌級深度 (400毫米)

因住宅物業的的較高樓層的結構牆的厚度遞減，較高樓層的內部面積，一般比較低樓層的內部面積稍大。(註：不適用)

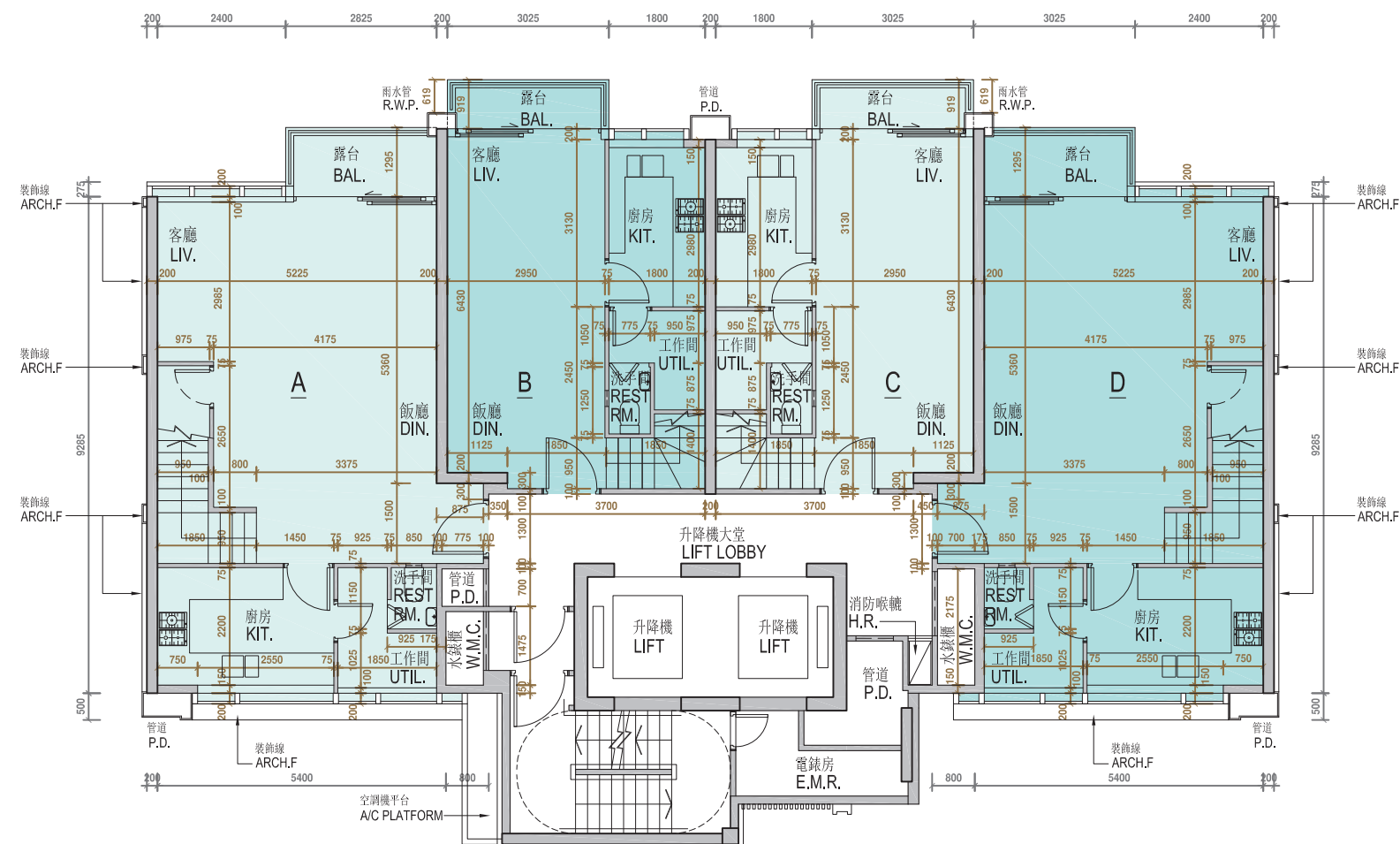
備註:

- 根據批地文件特別條件第(12)(a)(iv)條，發展項目住宅單位數目最少為630個。
- 根據批地文件特別條件第(43)條，除非獲地政總署署長事先書面同意，業主不得進行或容許或容受進行任何與地段內已建或將建之任何住宅單位有關連而會導致該住宅單位與地段內已建或將建之任何毗連或鄰近住宅單位內部相通及可從該毗連或鄰近住宅單位進出的工程 (包括但不限於任何分隔牆、任何地板或天花板或任何間隔構築物的拆除或改動)。地政總署署長就何等工程構成會導致單位與任何毗連或鄰近單位內部相通及可從該毗連或鄰近單位進出之工程一事之決定屬終局決定及對業主有約束力。
- 發展項目公契附件5第4(i)段訂明：
 「[業主不得]進行或容許或容受進行任何與任何住宅單位有關連而會導致該住宅單位與毗連或鄰近住宅單位內部相通及可從毗連或鄰近住宅單位進出的工程 (包括但不限於任何分隔牆、任何地板或天花板或任何間隔構築物的拆除或改動)，除非獲地政總署署長或不時取代地政總署署長之任何其他政府機關事先書面同意 (而地政總署署長或不時取代地政總署署長之其他政府機關可按其絕對酌情權發出或拒絕該同意，且該同意如獲發出可能受限於按其絕對酌情權施加的條款及條件 (包括繳付費用))。」
 - 發展項目公契第14.9(c)條訂明：
 「管理人須在發展項目的管理處備存由地政總署署長提供、載有關於附件5第4(i)段提及之同意書的資訊的紀錄。所有業主可在發展項目管理處於正常辦公時間內免費查閱上述備存的紀錄。應業主要求，該備存的紀錄的副本須提供予該業主，而該業主須承擔有關支出及繳付合理費用。任何就該費用而支付的款項須撥入特別基金。」
- 發展項目共提供648個住宅單位。

MANSION D 低座 D 座

5/F FLOOR PLAN 5樓樓面平面圖

Scale 比例 :



11 FLOOR PLANS OF RESIDENTIAL PROPERTIES IN THE DEVELOPMENT

發展項目的住宅物業的樓面平面圖

	Tower座	Floor樓層	Units單位			
			A	B	C	D
The thickness of the floor slabs (excluding plaster) of each residential property (mm) 每個住宅物業的樓板（不包括灰泥）的厚度（毫米）	Mansion D 低座D座	5/F 5樓	125, 150, 200	125, 150	125, 150	125, 150, 200
The floor-to-floor height (refers to the height between the top surface of the structural slab of a floor and the top surface of the structural slab of its immediate upper floor) of each residential property (mm) 每個住宅物業的層與層之間的高度（指該樓層之石屎地台面與上一層石屎地台面之高度距離）(毫米)			2850	2850	2850	2850
			3050	3050	3050	3150
			3150	3150	3150	3450^
			3450^	3450^	3450^	

^ Inclusive of the sunken depth of the sunken slab on the floor of this floor (300mm)
 The internal areas of the residential properties on the upper floors will generally be slightly larger than those on the lower floors because of the reducing thickness of the structural walls on the upper floors. (Note: Not Applicable)

^ 包括本層地台跌級樓板之跌級深度（300毫米）
 因住宅物業的的較高樓層的結構牆的厚度遞減，較高樓層的內部面積，一般比較低樓層的內部面積稍大。（註：不適用）

- Remarks:

(1) According to Special Condition No.(12)(a)(iv) of the Land Grant, the minimum number of residential units in the Development is 630.

(2) According to Special Condition No.(43) of the Land Grant, except with the prior written consent of the Director of Lands, the owners shall not carry out or permit or suffer to be carried out any works in connection with any residential unit erected or to be erected on the lot, including but not limited to demolition or alteration of any partition wall or any floor or roof slab or any partition structure, which shall result in such unit being internally linked to and accessible from any adjoining or adjacent residential unit erected or to be erected on the lot. The decision of the Director of Lands as to what constitutes works resulting in a unit being internally linked to and accessible from any adjoining or adjacent residential unit shall be final and binding on the owners.

(3) (a) Paragraph 4(i) of Schedule 5 of the Deed of Mutual Covenant and Management Agreement of the Development provides that:
 “[An Owner shall not] carry out or permit or suffer to be carried out any works in connection with any Flat, including but not limited to demolition or alteration of any partition wall or any floor or roof slab or any partition structure which will result in such Flat being internally linked to and accessible from any adjoining or adjacent Flat except with the prior written consent of the Director of Lands or any other Government authority in place of him from time to time, which consent may be given or withheld at his absolute discretion and if given, may be subject to such terms and conditions (including payment of fees) as may be imposed by him at his absolute discretion.”

(b) Clause 14.9(c) of the Deed of Mutual Covenant and Management Agreement of the Development provides that:
 “The Manager shall deposit in the management office of the Development the record provided by the Director of Lands of the information relating to the consent referred to in paragraph 4(i) of Schedule 5. All Owners may inspect the same at the management office of the Development during normal office hours free of charge. A photocopy of such record deposited shall be provided to any Owner upon request at the expense of such Owner and on the payment of a reasonable charge. Any monies paid as such a charge shall be credited to the Special Fund.”

(4) A total number of 648 residential units are provided in the Development.

備註：

(1) 根據批地文件特別條件第(12)(a)(iv)條，發展項目住宅單位數目最少為630個。

(2) 根據批地文件特別條件第(43)條，除非獲地政總署署長事先書面同意，業主不得進行或容許或容受進行任何與地段內已建或將建之任何住宅單位有關連而會導致該住宅單位與地段內已建或將建之任何毗連或鄰近住宅單位內部相通及可從該毗連或鄰近住宅單位進出的工程（包括但不限於任何分隔牆、任何地板或天花板或任何間隔構築物的拆除或改動）。地政總署署長就何等工程構成會導致單位與任何毗連或鄰近單位內部相通及可從該毗連或鄰近單位進出之工程一事之決定屬終局決定及對業主有約束力。

(3) (a) 發展項目公契附件5第4(i)段訂明：
 「[業主不得]進行或容許或容受進行任何與任何住宅單位有關連而會導致該住宅單位與毗連或鄰近住宅單位內部相通及可從毗連或鄰近住宅單位進出的工程（包括但不限於任何分隔牆、任何地板或天花板或任何間隔構築物的拆除或改動），除非獲地政總署署長或不時取代地政總署署長之任何其他政府機關事先書面同意（而地政總署署長或不時取代地政總署署長之其他政府機關可按其絕對酌情權發出或拒絕該同意，且該同意如獲發出可能受限於按其絕對酌情權施加的條款及條件（包括繳付費用））。」

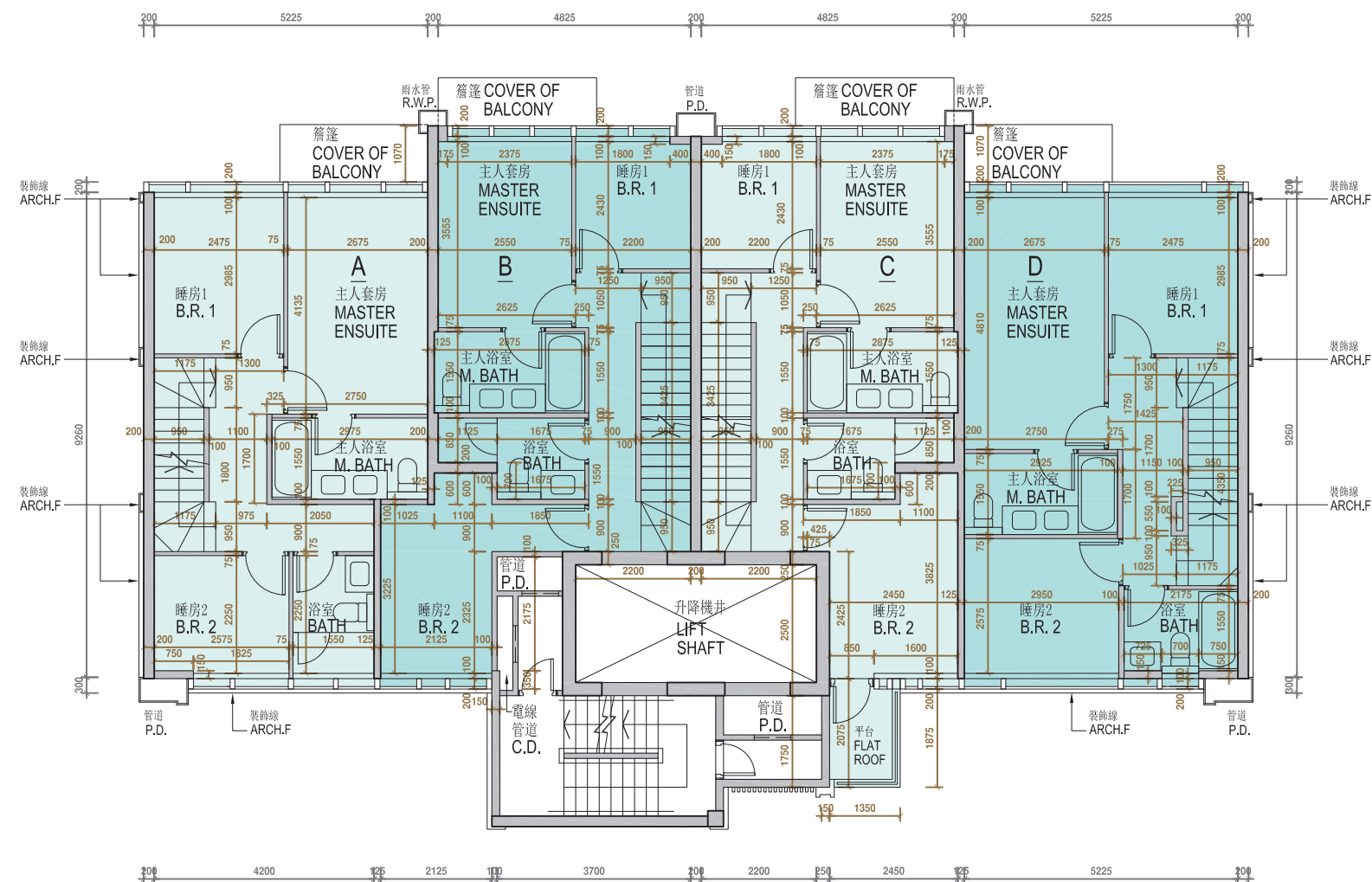
(b) 發展項目公契第14.9(c)條訂明：
 「管理人須在發展項目的管理處備存由地政總署署長提供、載有關於附件5第4(i)段提及之同意書的資訊的紀錄。所有業主可在發展項目管理處於正常辦公時間內免費查閱上述備存的紀錄。應業主要求，該備存的紀錄的副本須提供予該業主，而該業主須承擔有關支出及繳付合理費用。任何就該費用而支付的款項須撥入特別基金。」

(4) 發展項目共提供648個住宅單位。

MANSION D 低座 D 座

6/F FLOOR PLAN 6樓樓面平面圖

Scale 比例：



11 FLOOR PLANS OF RESIDENTIAL PROPERTIES IN THE DEVELOPMENT

發展項目的住宅物業的樓面平面圖

	Tower 座	Floor 樓層	Units 單位			
			A	B	C	D
The thickness of the floor slabs (excluding plaster) of each residential property (mm) 每個住宅物業的樓板（不包括灰泥）的厚度（毫米）	Mansion D 低座D座	6/F 6樓	150, 175	150	150	150, 175
The floor-to-floor height (refers to the height between the top surface of the structural slab of a floor and the top surface of the structural slab of its immediate upper floor) of each residential property (mm) 每個住宅物業的層與層之間的高度（指該樓層之石屎地台面與上一層石屎地台面之高度距離）（毫米）			3150 3250* 3450^	3150 3250* 3450^	3150 3250* 3450^	3150 3450^

* Inclusive of the sunken depth of the sunken slab on the floor of this floor (100mm)
 ^ Inclusive of the sunken depth of the sunken slab on the floor of this floor (300mm)

The internal areas of the residential properties on the upper floors will generally be slightly larger than those on the lower floors because of the reducing thickness of the structural walls on the upper floors. (Note: Not Applicable)

Remarks:

- According to Special Condition No.(12)(a)(iv) of the Land Grant, the minimum number of residential units in the Development is 630.
- According to Special Condition No.(43) of the Land Grant, except with the prior written consent of the Director of Lands, the owners shall not carry out or permit or suffer to be carried out any works in connection with any residential unit erected or to be erected on the lot, including but not limited to demolition or alteration of any partition wall or any floor or roof slab or any partition structure, which shall result in such unit being internally linked to and accessible from any adjoining or adjacent residential unit erected or to be erected on the lot. The decision of the Director of Lands as to what constitutes works resulting in a unit being internally linked to and accessible from any adjoining or adjacent residential unit shall be final and binding on the owners.
- Paragraph 4(i) of Schedule 5 of the Deed of Mutual Covenant and Management Agreement of the Development provides that:
 “[An Owner shall not] carry out or permit or suffer to be carried out any works in connection with any Flat, including but not limited to demolition or alteration of any partition wall or any floor or roof slab or any partition structure which will result in such Flat being internally linked to and accessible from any adjoining or adjacent Flat except with the prior written consent of the Director of Lands or any other Government authority in place of him from time to time, which consent may be given or withheld at his absolute discretion and if given, may be subject to such terms and conditions (including payment of fees) as may be imposed by him at his absolute discretion.”
 - Clause 14.9(c) of the Deed of Mutual Covenant and Management Agreement of the Development provides that:
 “The Manager shall deposit in the management office of the Development the record provided by the Director of Lands of the information relating to the consent referred to in paragraph 4(i) of Schedule 5. All Owners may inspect the same at the management office of the Development during normal office hours free of charge. A photocopy of such record deposited shall be provided to any Owner upon request at the expense of such Owner and on the payment of a reasonable charge. Any monies paid as such a charge shall be credited to the Special Fund.”
- A total number of 648 residential units are provided in the Development.

* 包括本層地台跌級樓板之跌級深度（100毫米）
 ^ 包括本層地台跌級樓板之跌級深度（300毫米）

因住宅物業的的較高樓層的結構牆的厚度遞減，較高樓層的內部面積，一般比較低樓層的內部面積稍大。（註：不適用）

備註：

- 根據批地文件特別條件第(12)(a)(iv)條，發展項目住宅單位數目最少為630個。
- 根據批地文件特別條件第(43)條，除非獲地政總署署長事先書面同意，業主不得進行或容許或容受進行任何與地段內已建或將建之任何住宅單位有關連而會導致該住宅單位與地段內已建或將建之任何毗連或鄰近住宅單位內部相通及可從該毗連或鄰近住宅單位進出的工程（包括但不限於任何分隔牆、任何地板或天花板或任何間隔構築物的拆除或改動）。地政總署署長就何等工程構成會導致單位與任何毗連或鄰近單位內部相通及可從該毗連或鄰近單位進出之工程一事之決定屬終局決定及對業主有約束力。
- 發展項目公契附件5第4(i)段訂明：
 「[業主不得]進行或容許或容受進行任何與任何住宅單位有關連而會導致該住宅單位與毗連或鄰近住宅單位內部相通及可從毗連或鄰近住宅單位進出的工程（包括但不限於任何分隔牆、任何地板或天花板或任何間隔構築物的拆除或改動），除非獲地政總署署長或不時取代地政總署署長之任何其他政府機關事先書面同意（而地政總署署長或不時取代地政總署署長之其他政府機關可按其絕對酌情權發出或拒絕該同意，且該同意如獲發出可能受限於按其絕對酌情權施加的條款及條件（包括繳付費用））。」
 - 發展項目公契第14.9(c)條訂明：
 「管理人須在發展項目的管理處備存由地政總署署長提供、載有關於附件5第4(i)段提及之同意書的資訊的紀錄。所有業主可在發展項目管理處於正常辦公時間內免費查閱上述備存的紀錄。應業主要求，該備存的紀錄的副本須提供予該業主，而該業主須承擔有關支出及繳付合理費用。任何就該費用而支付的款項須撥入特別基金。」
- 發展項目共提供648個住宅單位。

MANSION D 低座 D 座

ROOF FLOOR PLAN 天台樓面平面圖

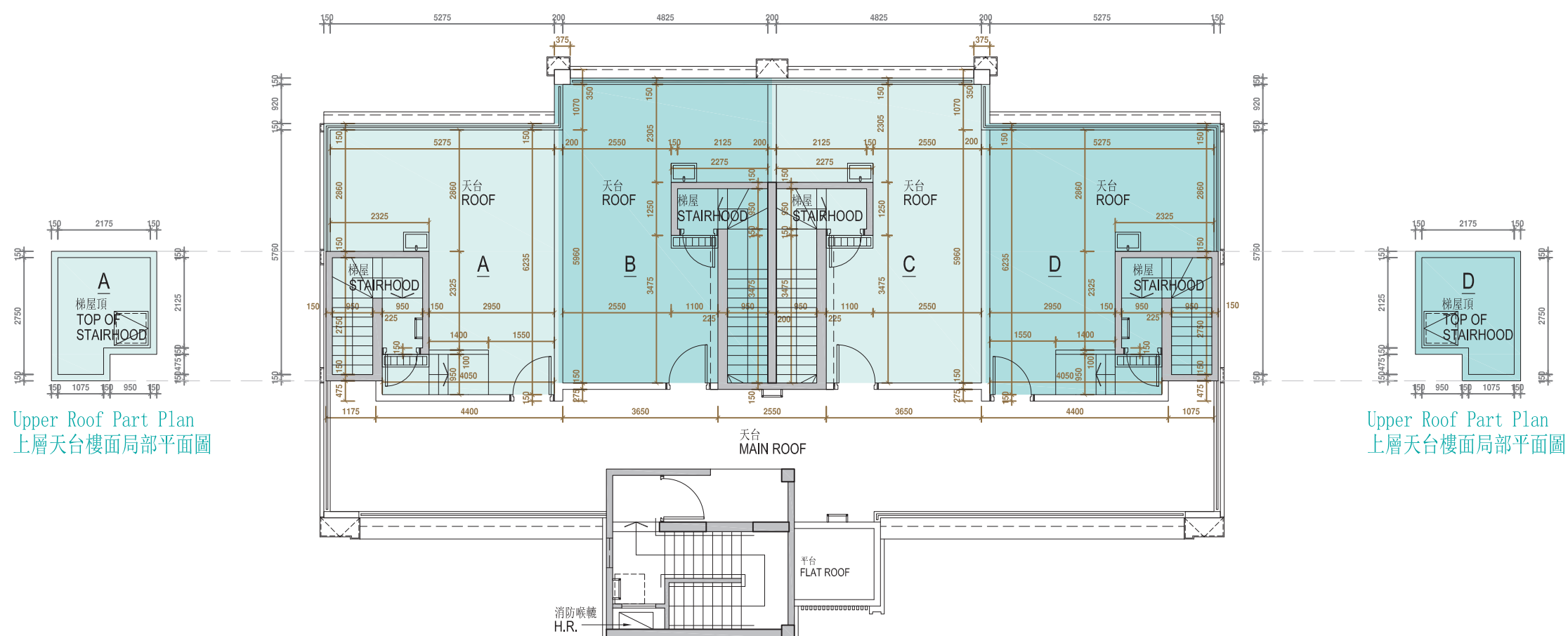
Scale 比例 :

M/米

0

5

10



1. The thickness of the floor slabs (excluding plaster) of the residential property is:
Stairhood in Unit A & D on 5-6/F of Mansion D: 150mm; other parts of Unit A & D on 5-6/F of Mansion D and other residential properties: not applicable.
Stairhood in Unit B & C on 5-6/F of Mansion D: 200mm; other parts of Unit B & C on 5-6/F of Mansion D and other residential properties: not applicable.
2. The floor-to-floor height of each residential property:
Stairhood in Unit A & D on 5-6/F of Mansion D: 2650mm; other parts of Unit A & D on 5-6/F of Mansion D and other residential properties: not applicable.
Stairhood in Unit B & C on 5-6/F of Mansion D: 2325mm; other parts of Unit B & C on 5-6/F of Mansion D and other residential properties: not applicable.
3. The internal areas of the residential properties on the upper floors will generally be slightly larger than those on the lower floors because of the reducing thickness of the structural walls on the upper floors (Note: Not applicable)

Remarks:

- (1) According to Special Condition No.(12)(a)(iv) of the Land Grant, the minimum number of residential units in the Development is 630.
- (2) According to Special Condition No.(43) of the Land Grant, except with the prior written consent of the Director of Lands, the owners shall not carry out or permit or suffer to be carried out any works in connection with any residential unit erected or to be erected on the lot, including but not limited to demolition or alteration of any partition wall or any floor or roof slab or any partition structure, which shall result in such unit being internally linked to and accessible from any adjoining or adjacent residential unit erected or to be erected on the lot. The decision of the Director of Lands as to what constitutes works resulting in a unit being internally linked to and accessible from any adjoining or adjacent residential unit shall be final and binding on the owners.
- (3) (a) Paragraph 4(i) of Schedule 5 of the Deed of Mutual Covenant and Management Agreement of the Development provides that:
“[An Owner shall not] carry out or permit or suffer to be carried out any works in connection with any Flat, including but not limited to demolition or alteration of any partition wall or any floor or roof slab or any partition structure which will result in such Flat being internally linked to and accessible from any adjoining or adjacent Flat except with the prior written consent of the Director of Lands or any other Government authority in place of him from time to time, which consent may be given or withheld at his absolute discretion and if given, may be subject to such terms and conditions (including payment of fees) as may be imposed by him at his absolute discretion.”
(b) Clause 14.9(c) of the Deed of Mutual Covenant and Management Agreement of the Development provides that:
“The Manager shall deposit in the management office of the Development the record provided by the Director of Lands of the information relating to the consent referred to in paragraph 4(i) of Schedule 5. All Owners may inspect the same at the management office of the Development during normal office hours free of charge. A photocopy of such record deposited shall be provided to any Owner upon request at the expense of such Owner and on the payment of a reasonable charge. Any monies paid as such a charge shall be credited to the Special Fund.”
- (4) A total number of 648 residential units are provided in the Development.

1. 每個住宅物業的樓板（不包括灰泥）的厚度為：
低座D座5至6樓之A及D單位之梯屋：150毫米；低座D座5至6樓之A及D單位其他部分、其他住宅物業：不適用。
低座D座5至6樓之B及C單位之梯屋：200毫米；低座D座5至6樓之B及C單位其他部分、其他住宅物業：不適用。
2. 住宅物業層與層之間的高度為：
低座D座5至6樓之A及D單位之梯屋：2650毫米；低座D座5至6樓之A及D單位其他部分、其他住宅物業：不適用。
低座D座5至6樓之B及C單位之梯屋：2325毫米；低座D座5至6樓之B及C單位其他部分、其他住宅物業：不適用。
3. 因住宅物業的較高樓層的結構牆的厚度遞減，較高樓層的內部面積，一般比較低樓層的內部面積稍大（註：不適用）

備註：

- (1) 根據批地文件特別條件第(12)(a)(iv)條，發展項目住宅單位數目最少為630個。
- (2) 根據批地文件特別條件第(43)條，除非獲地政總署署長事先書面同意，業主不得進行或容許或容受進行任何與地段內已建或將建之任何住宅單位有關連而會導致該住宅單位與地段內已建或將建之任何毗連或鄰近住宅單位內部相通及可從該毗連或鄰近住宅單位進出的工程（包括但不限於任何分隔牆、任何地板或天花板或任何間隔構築物的拆除或改動）。地政總署署長就何等工程構成會導致單位與任何毗連或鄰近單位內部相通及可從該毗連或鄰近單位進出之工程一事之決定屬終局決定及對業主有約束力。
- (3) (a) 發展項目公契附件5第4(i)段訂明：
「[業主不得]進行或容許或容受進行任何與任何住宅單位有關連而會導致該住宅單位與毗連或鄰近住宅單位內部相通及可從毗連或鄰近住宅單位進出的工程（包括但不限於任何分隔牆、任何地板或天花板或任何間隔構築物的拆除或改動），除非獲地政總署署長或不時取代地政總署署長之任何其他政府機關事先書面同意（而地政總署署長或不時取代地政總署署長之其他政府機關可按其絕對酌情權發出或拒絕該同意，且該同意如獲發出可能受限於按其絕對酌情權施加的條款及條件（包括繳付費用））。」
(b) 發展項目公契第14.9(c)條訂明：
「管理人須在發展項目的管理處備存由地政總署署長提供、載有關於附件5第4(i)段提及之同意書的資訊的紀錄。所有業主可在發展項目管理處於正常辦公時間內免費查閱上述備存的紀錄。應業主要求，該備存的紀錄的副本須提供予該業主，而該業主須承擔有關支出及繳付合理費用。任何就該費用而支付的款項須撥入特別基金。」
- (4) 發展項目共提供648個住宅單位。

12

AREA OF RESIDENTIAL PROPERTIES IN THE DEVELOPMENT
發展項目中的住宅物業的面積

Description of Residential Property 物業的描述			Saleable Area (including balcony, utility platform and verandah, if any) sq. metre (sq. ft.) 實用面積 (包括露台，工作平台及陽台 (如有)) 平方米 (平方呎)	Area of other specified items (not included in the Saleable Area) sq. metre (sq. Ft.) 其他指明項目的面積 (不計算入實用面積) 平方米 (平方呎)									
Block Name 大廈名稱	Floor 樓層	Unit 單位		Air-conditioning plant room 空調機房	Bay Window 窗台	Cockloft 閣樓	Flat roof 平台	Garden 花園	Parking space 停車位	Roof 天台	Stairhood 梯屋	Terrace 前庭	Yard 庭院
Tower 1 第1座	5-12/F, 15-23/F & 25-33/F 5至12樓、 15至23樓及 25至33樓	A	74.041 (797) 露台 Balcony: 2.527 (27) 工作平台 Utility Platform: -	-	-	-	-	-	-	-	-	-	-
		B	64.871 (698) 露台 Balcony: 2.476 (27) 工作平台 Utility Platform: -	-	-	-	-	-	-	-	-	-	-
		C	27.358 (294) 露台 Balcony: 2.000 (22) 工作平台 Utility Platform: -	-	-	-	-	-	-	-	-	-	-
		D	45.137 (486) 露台 Balcony: 2.000 (22) 工作平台 Utility Platform: -	-	-	-	-	-	-	-	-	-	-
		E	33.455 (360) 露台 Balcony: 2.000 (22) 工作平台 Utility Platform: -	-	-	-	-	-	-	-	-	-	-
		F	69.900 (752) 露台 Balcony: 2.496 (27) 工作平台 Utility Platform: -	-	-	-	-	-	-	-	-	-	-
	35/F 35樓	A	74.041 (797) 露台 Balcony: 2.527 (27) 工作平台 Utility Platform: -	-	-	-	-	-	-	-	-	-	-
		B	64.871 (698) 露台 Balcony: 2.476 (27) 工作平台 Utility Platform: -	-	-	-	-	-	-	-	-	-	-
		C	27.358 (294) 露台 Balcony: 2.000 (22) 工作平台 Utility Platform: -	-	-	-	-	-	-	-	-	-	-

The saleable area and the floor areas of balcony, utility platform and verandah (if any) are calculated in accordance with section 8 of the Residential Properties (First-hand Sales) Ordinance; and the areas of the other specified items are calculated in accordance with Part 2 of Schedule 2 of the Residential Properties (First-hand Sales) Ordinance.

Note: The above areas have been converted to square feet based on a conversion rate of 1 square metre =10.764 square feet and rounded off to the nearest integer.

實用面積以及露台、工作平台及陽台 (如有) 之樓面面積，是按照《一手住宅物業銷售條例》第8條計算得出的。其他指明項目的面積，是按照《一手住宅物業銷售條例》附表2第2部計算得出的。

附註：上述所列之面積以1平方米 = 10.764平方呎換算至平方呎，並四捨五入至整數。

Description of Residential Property 物業的描述			Saleable Area (including balcony, utility platform and verandah, if any) sq. metre (sq. ft.) 實用面積 (包括露台, 工作平台及陽台 (如有)) 平方米 (平方呎)	Area of other specified items (not included in the Saleable Area) sq. metre (sq. Ft.) 其他指明項目的面積 (不計算入實用面積) 平方米 (平方呎)									
Block Name 大廈名稱	Floor 樓層	Unit 單位		Air-conditioning plant room 空調機房	Bay Window 窗台	Cockloft 閣樓	Flat roof 平台	Garden 花園	Parking space 停車位	Roof 天台	Stairhood 梯屋	Terrace 前庭	Yard 庭院
Tower 1 第1座	35/F 35樓	D	45.137 (486) 露台 Balcony: 2.000 (22) 工作平台 Utility Platform: -	-	-	-	-	-	-	-	-	-	-
		E	33.466 (360) 露台 Balcony: 2.000 (22) 工作平台 Utility Platform: -	-	-	-	-	-	-	-	-	-	-
		F	69.900 (752) 露台 Balcony: 2.496 (27) 工作平台 Utility Platform: -	-	-	-	-	-	-	-	-	-	-
	36/F 36樓	A	139.263 (1499) 露台 Balcony: 4.658 (50) 工作平台 Utility Platform: -	-	-	-	-	-	-	82.458 (888)	3.240 (35)	-	-
		B	64.856 (698) 露台 Balcony: 2.476 (27) 工作平台 Utility Platform: -	-	-	-	-	-	-	-	-	-	-
		C	27.358 (294) 露台 Balcony: 2.000 (22) 工作平台 Utility Platform: -	-	-	-	-	-	-	-	-	-	-
		D	45.137 (486) 露台 Balcony: 2.000 (22) 工作平台 Utility Platform: -	-	-	-	-	-	-	-	-	-	-
		E	33.466 (360) 露台 Balcony: 2.000 (22) 工作平台 Utility Platform: -	-	-	-	-	-	-	-	-	-	-

The saleable area and the floor areas of balcony, utility platform and verandah (if any) are calculated in accordance with section 8 of the Residential Properties (First-hand Sales) Ordinance; and the areas of the other specified items are calculated in accordance with Part 2 of Schedule 2 of the Residential Properties (First-hand Sales) Ordinance.

Note: The above areas have been converted to square feet based on a conversion rate of 1 square metre = 10.764 square feet and rounded off to the nearest integer.

實用面積以及露台、工作平台及陽台 (如有) 之樓面面積, 是按照《一手住宅物業銷售條例》第8條計算得出的。其他指明項目的面積, 是按照《一手住宅物業銷售條例》附表2第2部計算得出的。

附註: 上述所列之面積以1平方米 = 10.764平方呎換算至平方呎, 並四捨五入至整數。

12 AREA OF RESIDENTIAL PROPERTIES IN THE DEVELOPMENT

發展項目中的住宅物業的面積

Description of Residential Property 物業的描述			Saleable Area (including balcony, utility platform and verandah, if any) sq. metre (sq. ft.) 實用面積 (包括露台，工作平台及陽台 (如有)) 平方米 (平方呎)	Area of other specified items (not included in the Saleable Area) sq. metre (sq. Ft.) 其他指明項目的面積 (不計算入實用面積) 平方米 (平方呎)									
Block Name 大廈名稱	Floor 樓層	Unit 單位		Air-conditioning plant room 空調機房	Bay Window 窗台	Cockloft 閣樓	Flat roof 平台	Garden 花園	Parking space 停車位	Roof 天台	Stairhood 梯屋	Terrace 前庭	Yard 庭院
Tower 2 第2座	3/F 3樓	A	46.110 (496) 露台 Balcony: 2.000 (22) 工作平台 Utility Platform: -	-	-	-	-	-	-	-	-	-	-
		B	27.206 (293) 露台 Balcony: 2.000 (22) 工作平台 Utility Platform: -	-	-	-	-	-	-	-	-	-	-
		C	51.768 (557) 露台 Balcony: 2.000 (22) 工作平台 Utility Platform: -	-	-	-	-	-	-	-	-	-	-
		D	43.302 (466) 露台 Balcony: 2.000 (22) 工作平台 Utility Platform: -	-	-	-	-	-	-	-	-	-	-
	5/F 5樓	A	51.481 (554) 露台 Balcony: 2.000 (22) 工作平台 Utility Platform: -	-	-	-	-	-	-	-	-	-	-
		B	45.882 (494) 露台 Balcony: 2.000 (22) 工作平台 Utility Platform: -	-	-	-	-	-	-	-	-	-	-
		C	51.768 (557) 露台 Balcony: 2.000 (22) 工作平台 Utility Platform: -	-	-	-	-	-	-	-	-	-	-
		D	42.483 (457) 露台 Balcony: 2.000 (22) 工作平台 Utility Platform: -	-	-	-	-	-	-	-	-	-	-

The saleable area and the floor areas of balcony, utility platform and verandah (if any) are calculated in accordance with section 8 of the Residential Properties (First-hand Sales) Ordinance; and the areas of the other specified items are calculated in accordance with Part 2 of Schedule 2 of the Residential Properties (First-hand Sales) Ordinance.

Note: The above areas have been converted to square feet based on a conversion rate of 1 square metre =10.764 square feet and rounded off to the nearest integer.

實用面積以及露台、工作平台及陽台 (如有) 之樓面面積，是按照《一手住宅物業銷售條例》第8條計算得出的。其他指明項目的面積，是按照《一手住宅物業銷售條例》附表2第2部計算得出的。

附註：上述所列之面積以1平方米 = 10.764平方呎換算至平方呎，並四捨五入至整數。

Description of Residential Property 物業的描述			Saleable Area (including balcony, utility platform and verandah, if any) sq. metre (sq. ft.) 實用面積 (包括露台, 工作平台及陽台 (如有)) 平方米 (平方呎)	Area of other specified items (not included in the Saleable Area) sq. metre (sq. Ft.) 其他指明項目的面積 (不計算入實用面積) 平方米 (平方呎)									
Block Name 大廈名稱	Floor 樓層	Unit 單位		Air-conditioning plant room 空調機房	Bay Window 窗台	Cockloft 閣樓	Flat roof 平台	Garden 花園	Parking space 停車位	Roof 天台	Stairhood 梯屋	Terrace 前庭	Yard 庭院
Tower 2 第2座	6-12/F, 15-23/F & 25-33/F 6至12樓、 15至23樓及 25至33樓	A	45.873 (494) 露台 Balcony: 2.000 (22) 工作平台 Utility Platform: -	-	-	-	-	-	-	-	-	-	-
		B	50.763 (546) 露台 Balcony: 2.000 (22) 工作平台 Utility Platform: -	-	-	-	-	-	-	-	-	-	-
		C	45.882 (494) 露台 Balcony: 2.000 (22) 工作平台 Utility Platform: -	-	-	-	-	-	-	-	-	-	-
		D	51.768 (557) 露台 Balcony: 2.000 (22) 工作平台 Utility Platform: -	-	-	-	-	-	-	-	-	-	-
		E	41.894 (451) 露台 Balcony: 2.000 (22) 工作平台 Utility Platform: -	-	-	-	-	-	-	-	-	-	-
	35/F 35樓	A	45.873 (494) 露台 Balcony: 2.000 (22) 工作平台 Utility Platform: -	-	-	-	-	-	-	-	-	-	-
		B	50.763 (546) 露台 Balcony: 2.000 (22) 工作平台 Utility Platform: -	-	-	-	-	-	-	-	-	-	-
		C	45.660 (491) 露台 Balcony: 2.000 (22) 工作平台 Utility Platform: -	-	-	-	-	-	-	-	-	-	-

The saleable area and the floor areas of balcony, utility platform and verandah (if any) are calculated in accordance with section 8 of the Residential Properties (First-hand Sales) Ordinance; and the areas of the other specified items are calculated in accordance with Part 2 of Schedule 2 of the Residential Properties (First-hand Sales) Ordinance.

Note: The above areas have been converted to square feet based on a conversion rate of 1 square metre = 10.764 square feet and rounded off to the nearest integer.

實用面積以及露台、工作平台及陽台 (如有) 之樓面面積, 是按照《一手住宅物業銷售條例》第8條計算得出的。其他指明項目的面積, 是按照《一手住宅物業銷售條例》附表2第2部計算得出的。

附註: 上述所列之面積以1平方米 = 10.764平方呎換算至平方呎, 並四捨五入至整數。

12

AREA OF RESIDENTIAL PROPERTIES IN THE DEVELOPMENT

發展項目中的住宅物業的面積

Description of Residential Property 物業的描述			Saleable Area (including balcony, utility platform and verandah, if any) sq. metre (sq. ft.) 實用面積 (包括露台，工作平台及陽台 (如有)) 平方米 (平方呎)	Area of other specified items (not included in the Saleable Area) sq. metre (sq. Ft.) 其他指明項目的面積 (不計算入實用面積) 平方米 (平方呎)									
Block Name 大廈名稱	Floor 樓層	Unit 單位		Air-conditioning plant room 空調機房	Bay Window 窗台	Cockloft 閣樓	Flat roof 平台	Garden 花園	Parking space 停車位	Roof 天台	Stairhood 梯屋	Terrace 前庭	Yard 庭院
Tower 2 第2座	35/F 35樓	D	51.768 (557) 露台 Balcony: 2.000 (22) 工作平台 Utility Platform: -	—	—	—	—	—	—	—	—	—	—
		E	41.894 (451) 露台 Balcony: 2.000 (22) 工作平台 Utility Platform: -	—	—	—	—	—	—	—	—	—	—
	36/F 36樓	A	142.120 (1530) 露台 Balcony: 4.663 (50) 工作平台 Utility Platform: -	—	—	—	—	—	—	72.891 (785)	3.465 (37)	—	—
		B	45.660 (491) 露台 Balcony: 2.000 (22) 工作平台 Utility Platform: -	—	—	—	—	—	—	—	—	—	—
		C	51.768 (557) 露台 Balcony: 2.000 (22) 工作平台 Utility Platform: -	—	—	—	—	—	—	—	—	—	—
	Tower 3 第3座	3/F, 5-12/F, 15-23/F & 25-33/F 3樓、5至12樓、 15至23樓及 25至33樓	A	50.563 (544) 露台 Balcony: 2.000 (22) 工作平台 Utility Platform: -	—	—	—	—	—	—	—	—	—
B			50.991 (549) 露台 Balcony: 2.000 (22) 工作平台 Utility Platform: -	—	—	—	—	—	—	—	—	—	—
C			25.524 (275) 露台 Balcony: 2.000 (22) 工作平台 Utility Platform: -	—	—	—	—	—	—	—	—	—	—

The saleable area and the floor areas of balcony, utility platform and verandah (if any) are calculated in accordance with section 8 of the Residential Properties (First-hand Sales) Ordinance; and the areas of the other specified items are calculated in accordance with Part 2 of Schedule 2 of the Residential Properties (First-hand Sales) Ordinance.

Note: The above areas have been converted to square feet based on a conversion rate of 1 square metre =10.764 square feet and rounded off to the nearest integer.

實用面積以及露台、工作平台及陽台 (如有) 之樓面面積，是按照《一手住宅物業銷售條例》第8條計算得出的。其他指明項目的面積，是按照《一手住宅物業銷售條例》附表2第2部計算得出的。

附註：上述所列之面積以1平方米 = 10.764平方呎換算至平方呎，並四捨五入至整數。

Description of Residential Property 物業的描述			Saleable Area (including balcony, utility platform and verandah, if any) sq. metre (sq. ft.) 實用面積 (包括露台, 工作平台及陽台 (如有)) 平方米 (平方呎)	Area of other specified items (not included in the Saleable Area) sq. metre (sq. Ft.) 其他指明項目的面積 (不計算入實用面積) 平方米 (平方呎)									
Block Name 大廈名稱	Floor 樓層	Unit 單位		Air-conditioning plant room 空調機房	Bay Window 窗台	Cockloft 閣樓	Flat roof 平台	Garden 花園	Parking space 停車位	Roof 天台	Stairhood 梯屋	Terrace 前庭	Yard 庭院
Tower 3 第3座	3/F, 5-12/F, 15-23/F & 25-33/F 3樓、5至12樓、 15至23樓及 25至33樓	D	45.906 (494) 露台 Balcony: 2.000 (22) 工作平台 Utility Platform: -	-	-	-	-	-	-	-	-	-	-
		E	31.534 (339) 露台 Balcony: 2.000 (22) 工作平台 Utility Platform: -	-	-	-	-	-	-	-	-	-	-
		F	33.448 (360) 露台 Balcony: 2.000 (22) 工作平台 Utility Platform: -	-	-	-	-	-	-	-	-	-	-
	35/F 35樓	A	106.263 (1144) 露台 Balcony: 3.651 (39) 工作平台 Utility Platform: -	-	-	-	-	-	-	55.901 (602)	4.185 (45)	-	-
		B	25.539 (275) 露台 Balcony: 2.000 (22) 工作平台 Utility Platform: -	-	-	-	-	-	-	-	-	-	-
		C	45.906 (494) 露台 Balcony: 2.000 (22) 工作平台 Utility Platform: -	-	-	-	-	-	-	-	-	-	-
		D	31.534 (339) 露台 Balcony: 2.000 (22) 工作平台 Utility Platform: -	-	-	-	-	-	-	-	-	-	-
		E	33.448 (360) 露台 Balcony: 2.000 (22) 工作平台 Utility Platform: -	-	-	-	-	-	-	-	-	-	-

The saleable area and the floor areas of balcony, utility platform and verandah (if any) are calculated in accordance with section 8 of the Residential Properties (First-hand Sales) Ordinance; and the areas of the other specified items are calculated in accordance with Part 2 of Schedule 2 of the Residential Properties (First-hand Sales) Ordinance.

Note: The above areas have been converted to square feet based on a conversion rate of 1 square metre = 10.764 square feet and rounded off to the nearest integer.

實用面積以及露台、工作平台及陽台 (如有) 之樓面面積, 是按照《一手住宅物業銷售條例》第8條計算得出的。其他指明項目的面積, 是按照《一手住宅物業銷售條例》附表2第2部計算得出的。

附註: 上述所列之面積以1平方米 = 10.764平方呎換算至平方呎, 並四捨五入至整數。

Description of Residential Property 物業的描述			Saleable Area (including balcony, utility platform and verandah, if any) sq. metre (sq. ft.) 實用面積 (包括露台, 工作平台及陽台 (如有)) 平方米 (平方呎)	Area of other specified items (not included in the Saleable Area) sq. metre (sq. Ft.) 其他指明項目的面積 (不計算入實用面積) 平方米 (平方呎)									
Block Name 大廈名稱	Floor 樓層	Unit 單位		Air-conditioning plant room 空調機房	Bay Window 窗台	Cockloft 閣樓	Flat roof 平台	Garden 花園	Parking space 停車位	Roof 天台	Stairhood 梯屋	Terrace 前庭	Yard 庭院
Tower 5 第5座	3/F, 5-12/F, 15-23/F & 25-33/F 3樓、5至12樓、 15至23樓及 25至33樓	A	47.207 (508) 露台 Balcony: 2.000 (22) 工作平台 Utility Platform: -	-	-	-	-	-	-	-	-	-	-
		B	49.646 (534) 露台 Balcony: 2.000 (22) 工作平台 Utility Platform: -	-	-	-	-	-	-	-	-	-	-
		C	47.234 (508) 露台 Balcony: 2.000 (22) 工作平台 Utility Platform: -	-	-	-	-	-	-	-	-	-	-
		D	33.862 (364) 露台 Balcony: 2.000 (22) 工作平台 Utility Platform: -	-	-	-	-	-	-	-	-	-	-
		E	34.011 (366) 露台 Balcony: 2.000 (22) 工作平台 Utility Platform: -	-	-	-	-	-	-	-	-	-	-
	35/F 35樓	A	104.996 (1130) 露台 Balcony: 3.749 (40) 工作平台 Utility Platform: -	-	-	-	-	-	-	47.413 (510)	3.645 (39)	-	-
		B	33.862 (364) 露台 Balcony: 2.000 (22) 工作平台 Utility Platform: -	-	-	-	-	-	-	-	-	-	-
		C	34.011 (366) 露台 Balcony: 2.000 (22) 工作平台 Utility Platform: -	-	-	-	-	-	-	-	-	-	-
		D	41.280 (444) 露台 Balcony: 2.000 (22) 工作平台 Utility Platform: -	-	-	-	-	-	-	-	-	-	-

The saleable area and the floor areas of balcony, utility platform and verandah (if any) are calculated in accordance with section 8 of the Residential Properties (First-hand Sales) Ordinance; and the areas of the other specified items are calculated in accordance with Part 2 of Schedule 2 of the Residential Properties (First-hand Sales) Ordinance.

Note: The above areas have been converted to square feet based on a conversion rate of 1 square metre = 10.764 square feet and rounded off to the nearest integer.

實用面積以及露台、工作平台及陽台 (如有) 之樓面面積, 是按照《一手住宅物業銷售條例》第8條計算得出的。其他指明項目的面積, 是按照《一手住宅物業銷售條例》附表2第2部計算得出的。

附註: 上述所列之面積以1平方米 = 10.764平方呎換算至平方呎, 並四捨五入至整數。

Description of Residential Property 物業的描述			Saleable Area (including balcony, utility platform and verandah, if any) sq. metre (sq. ft.) 實用面積 (包括露台, 工作平台及陽台 (如有)) 平方米 (平方呎)	Area of other specified items (not included in the Saleable Area) sq. metre (sq. Ft.) 其他指明項目的面積 (不計算入實用面積) 平方米 (平方呎)									
Block Name 大廈名稱	Floor 樓層	Unit 單位		Air-conditioning plant room 空調機房	Bay Window 窗台	Cockloft 閣樓	Flat roof 平台	Garden 花園	Parking space 停車位	Roof 天台	Stairhood 梯屋	Terrace 前庭	Yard 庭院
Mansion A 低座A座	G/F – 1/F 地下至1樓	A	137.060 (1475) 露台 Balcony: 4.690 (50) 工作平台 Utility Platform: -	—	—	—	—	31.121 (335)	—	—	—	—	6.219 (67)
		B	130.854 (1409) 露台 Balcony: 4.258 (46) 工作平台 Utility Platform: -	—	—	—	—	41.578 (448)	—	—	—	—	2.508 (27)
		C	133.595 (1438) 露台 Balcony: 4.785 (52) 工作平台 Utility Platform: -	—	—	—	—	30.885 (332)	—	—	—	—	7.035 (76)
	2-3/F 2至3樓	A	139.510 (1502) 露台 Balcony: 4.690 (50) 工作平台 Utility Platform: -	—	—	—	—	—	—	32.630 (351)	4.156 (45)	—	—
		B	126.332 (1360) 露台 Balcony: 4.432 (48) 工作平台 Utility Platform: -	—	—	—	—	—	—	57.544 (619)	5.059 (54)	—	—
		C	135.995 (1464) 露台 Balcony: 4.785 (52) 工作平台 Utility Platform: -	—	—	—	—	—	—	42.531 (458)	4.156 (45)	—	—

The saleable area and the floor areas of balcony, utility platform and verandah (if any) are calculated in accordance with section 8 of the Residential Properties (First-hand Sales) Ordinance; and the areas of the other specified items are calculated in accordance with Part 2 of Schedule 2 of the Residential Properties (First-hand Sales) Ordinance.

Note: The above areas have been converted to square feet based on a conversion rate of 1 square metre = 10.764 square feet and rounded off to the nearest integer.

實用面積以及露台、工作平台及陽台 (如有) 之樓面面積, 是按照《一手住宅物業銷售條例》第8條計算得出的。其他指明項目的面積, 是按照《一手住宅物業銷售條例》附表2第2部計算得出的。

附註: 上述所列之面積以1平方米 = 10.764平方呎換算至平方呎, 並四捨五入至整數。

Description of Residential Property 物業的描述			Saleable Area (including balcony, utility platform and verandah, if any) sq. metre (sq. ft.) 實用面積 (包括露台, 工作平台及陽台 (如有)) 平方米 (平方呎)	Area of other specified items (not included in the Saleable Area) sq. metre (sq. Ft.) 其他指明項目的面積 (不計算入實用面積) 平方米 (平方呎)									
Block Name 大廈名稱	Floor 樓層	Unit 單位		Air-conditioning plant room 空調機房	Bay Window 窗台	Cockloft 閣樓	Flat roof 平台	Garden 花園	Parking space 停車位	Roof 天台	Stairhood 梯屋	Terrace 前庭	Yard 庭院
Mansion B 低座B座	G/F – 1/F 地下至1樓	A	134.480 (1448) 露台 Balcony: 4.785 (52) 工作平台 Utility Platform: -	—	—	—	—	30.724 (331)	—	—	—	—	5.407 (58)
		B	130.854 (1409) 露台 Balcony: 4.258 (46) 工作平台 Utility Platform: -	—	—	—	—	41.578 (448)	—	—	—	—	2.508 (27)
		C	133.595 (1438) 露台 Balcony: 4.785 (52) 工作平台 Utility Platform: -	—	—	—	—	30.885 (332)	—	—	—	—	7.035 (76)
	2-3/F 2至3樓	A	136.560 (1470) 露台 Balcony: 4.785 (52) 工作平台 Utility Platform: -	—	—	—	—	—	—	42.531 (458)	4.156 (45)	—	—
		B	126.332 (1360) 露台 Balcony: 4.432 (48) 工作平台 Utility Platform: -	—	—	—	—	—	—	57.544 (619)	5.059 (54)	—	—
		C	135.995 (1464) 露台 Balcony: 4.785 (52) 工作平台 Utility Platform: -	—	—	—	—	—	—	42.531 (458)	4.156 (45)	—	—
Mansion C 低座C座	G/F – 1/F 地下至1樓	A	134.480 (1448) 露台 Balcony: 4.785 (52) 工作平台 Utility Platform: -	—	—	—	—	30.702 (330)	—	—	—	—	5.580 (60)
		B	130.854 (1409) 露台 Balcony: 4.258 (46) 工作平台 Utility Platform: -	—	—	—	—	41.578 (448)	—	—	—	—	2.508 (27)
		C	136.155 (1466) 露台 Balcony: 4.690 (50) 工作平台 Utility Platform: -	—	—	—	—	33.487 (360)	—	—	—	—	7.269 (78)

The saleable area and the floor areas of balcony, utility platform and verandah (if any) are calculated in accordance with section 8 of the Residential Properties (First-hand Sales) Ordinance; and the areas of the other specified items are calculated in accordance with Part 2 of Schedule 2 of the Residential Properties (First-hand Sales) Ordinance.

Note: The above areas have been converted to square feet based on a conversion rate of 1 square metre = 10.764 square feet and rounded off to the nearest integer.

實用面積以及露台、工作平台及陽台 (如有) 之樓面面積, 是按照《一手住宅物業銷售條例》第8條計算得出的。其他指明項目的面積, 是按照《一手住宅物業銷售條例》附表2第2部計算得出的。

附註: 上述所列之面積以1平方米 = 10.764平方呎換算至平方呎, 並四捨五入至整數。

Description of Residential Property 物業的描述			Saleable Area (including balcony, utility platform and verandah, if any) sq. metre (sq. ft.) 實用面積 (包括露台, 工作平台及陽台 (如有)) 平方米 (平方呎)	Area of other specified items (not included in the Saleable Area) sq. metre (sq. Ft.) 其他指明項目的面積 (不計算入實用面積) 平方米 (平方呎)									
Block Name 大廈名稱	Floor 樓層	Unit 單位		Air-conditioning plant room 空調機房	Bay Window 窗台	Cockloft 閣樓	Flat roof 平台	Garden 花園	Parking space 停車位	Roof 天台	Stairhood 梯屋	Terrace 前庭	Yard 庭院
Mansion C 低座C座	2-3/F 2至3樓	A	136.559 (1470) 露台 Balcony: 4.785 (52) 工作平台 Utility Platform: -	-	-	-	-	-	-	42.531 (458)	4.156 (45)	-	-
		B	126.332 (1360) 露台 Balcony: 4.432 (48) 工作平台 Utility Platform: -	-	-	-	-	-	-	57.544 (619)	5.059 (54)	-	-
		C	138.945 (1496) 露台 Balcony: 4.690 (50) 工作平台 Utility Platform: -	-	-	-	-	-	-	32.630 (351)	4.156 (45)	-	-
Mansion D 低座D座	G/F – 1/F 地下至1樓	A	105.568 (1136) 露台 Balcony: - 工作平台 Utility Platform: -	-	-	-	4.853 (52)	19.656 (212)	-	-	-	-	-
		B	84.560 (910) 露台 Balcony: 2.822 (30) 工作平台 Utility Platform: -	-	-	-	-	16.618 (179)	-	-	-	-	-
		C	84.795 (913) 露台 Balcony: 2.822 (30) 工作平台 Utility Platform: -	-	-	-	2.573 (28)	15.264 (164)	-	-	-	-	-
		D	105.522 (1136) 露台 Balcony: - 工作平台 Utility Platform: -	-	-	-	4.853 (52)	18.335 (197)	-	-	-	-	-

The saleable area and the floor areas of balcony, utility platform and verandah (if any) are calculated in accordance with section 8 of the Residential Properties (First-hand Sales) Ordinance; and the areas of the other specified items are calculated in accordance with Part 2 of Schedule 2 of the Residential Properties (First-hand Sales) Ordinance.

Note: The above areas have been converted to square feet based on a conversion rate of 1 square metre = 10.764 square feet and rounded off to the nearest integer.

實用面積以及露台、工作平台及陽台 (如有) 之樓面面積, 是按照《一手住宅物業銷售條例》第8條計算得出的。其他指明項目的面積, 是按照《一手住宅物業銷售條例》附表2第2部計算得出的。

附註: 上述所列之面積以1平方米 = 10.764平方呎換算至平方呎, 並四捨五入至整數。

12 AREA OF RESIDENTIAL PROPERTIES IN THE DEVELOPMENT

發展項目中的住宅物業的面積

Description of Residential Property 物業的描述			Saleable Area (including balcony, utility platform and verandah, if any) sq. metre (sq. ft.) 實用面積 (包括露台，工作平台及陽台 (如有)) 平方米 (平方呎)	Area of other specified items (not included in the Saleable Area) sq. metre (sq. Ft.) 其他指明項目的面積 (不計算入實用面積) 平方米 (平方呎)									
Block Name 大廈名稱	Floor 樓層	Unit 單位		Air-conditioning plant room 空調機房	Bay Window 窗台	Cockloft 閣樓	Flat roof 平台	Garden 花園	Parking space 停車位	Roof 天台	Stairhood 梯屋	Terrace 前庭	Yard 庭院
Mansion D 低座D座	2-3/F 2至3樓	A	59.375 (639) 露台 Balcony: 2.283 (25) 工作平台 Utility Platform: -	—	—	—	—	—	—	—	—	—	—
		B	36.085 (388) 露台 Balcony: 2.000 (22) 工作平台 Utility Platform: -	—	—	—	—	—	—	—	—	—	—
		C	36.078 (388) 露台 Balcony: 2.000 (22) 工作平台 Utility Platform: -	—	—	—	—	—	—	—	—	—	—
		D	59.340 (639) 露台 Balcony: 2.283 (25) 工作平台 Utility Platform: -	—	—	—	—	—	—	—	—	—	—
	5-6/F 5至6樓	A	107.362 (1156) 露台 Balcony: 3.658 (39) 工作平台 Utility Platform: -	—	—	—	—	—	—	26.088 (281)	5.109 (55)	—	—
		B	85.609 (921) 露台 Balcony: 2.780 (30) 工作平台 Utility Platform: -	—	—	—	—	—	—	26.993 (291)	5.462 (59)	—	—
		C	85.706 (923) 露台 Balcony: 2.780 (30) 工作平台 Utility Platform: -	—	—	—	2.07 (22)	—	—	26.993 (291)	5.462 (59)	—	—
		D	111.217 (1197) 露台 Balcony: 3.658 (39) 工作平台 Utility Platform: -	—	—	—	—	—	—	26.088 (281)	5.109 (55)	—	—

The saleable area and the floor areas of balcony, utility platform and verandah (if any) are calculated in accordance with section 8 of the Residential Properties (First-hand Sales) Ordinance; and the areas of the other specified items are calculated in accordance with Part 2 of Schedule 2 of the Residential Properties (First-hand Sales) Ordinance.

Note: The above areas have been converted to square feet based on a conversion rate of 1 square metre =10.764 square feet and rounded off to the nearest integer.

實用面積以及露台、工作平台及陽台 (如有) 之樓面面積，是按照《一手住宅物業銷售條例》第8條計算得出的。其他指明項目的面積，是按照《一手住宅物業銷售條例》附表2第2部計算得出的。

附註：上述所列之面積以1平方米 = 10.764平方呎換算至平方呎，並四捨五入至整數。