







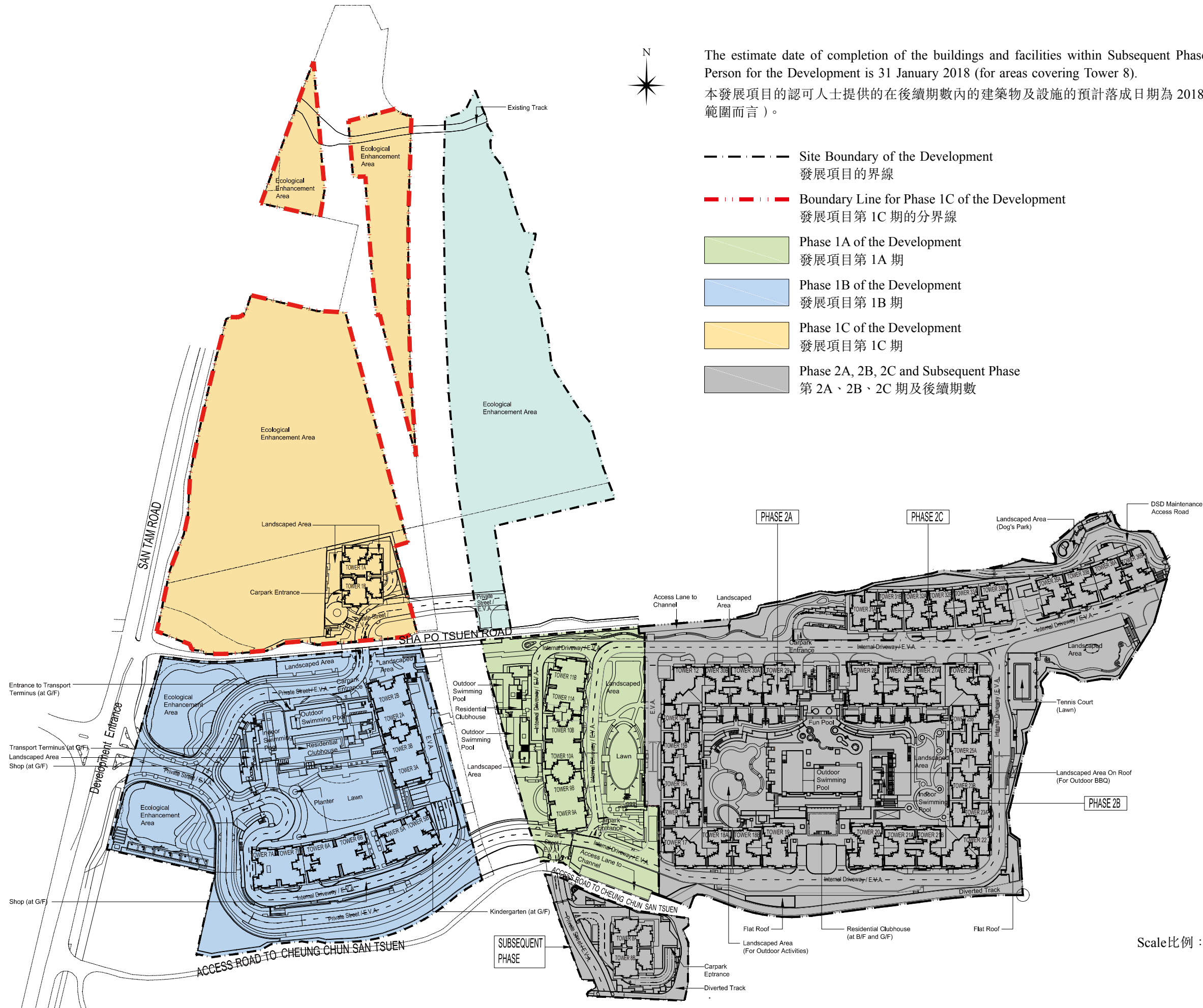
# LAYOUT PLAN OF THE DEVELOPMENT 發展項目的布局圖



The estimate date of completion of the buildings and facilities within Subsequent Phase as provided by the Authorized Person for the Development is 31 January 2018 (for areas covering Tower 8).

本發展項目的認可人士提供的在後續期數內的建築物及設施的預計落成日期為 2018 年 1 月 31 日 (就涵蓋第 8 座的範圍而言)。

-  Site Boundary of the Development  
發展項目的界線
-  Boundary Line for Phase 1C of the Development  
發展項目第 1C 期的分界線
-  Phase 1A of the Development  
發展項目第 1A 期
-  Phase 1B of the Development  
發展項目第 1B 期
-  Phase 1C of the Development  
發展項目第 1C 期
-  Phase 2A, 2B, 2C and Subsequent Phase  
第 2A、2B、2C 期及後續期數



Scale 比例 : 0 50 100M(米)

Legend of Terms and Abbreviations used on Layout Plan of the Development  
發展項目的布局圖中所使用名詞及簡稱之圖例

Access Lane to Channel = 道路通往隧道
ACCESS ROAD TO CHEUNG CHUN SAN TSUEN = 道路通往長春新村
Carpark Entrance = 停車場出入口
Clubhouse (at B/F and G/F) = 會所 (於地庫及地下)
DSD Maintenance Access Road = Drainage Services Department Maintenance Access Road = 渠務署維修通道
Development Entrance = 發展項目的入口
Diverted Track = 改道道路
E.V.A. = Emergency Vehicular Access = 緊急車輛通道
Ecological Enhancement Area = 生態保育區
Entrance to Transport Terminus (at G/F) = 交通總匯出入口 (於地下)
Existing Track = 現有道路
Flat Roof = 平台
Fun Pool = 嬉水池
Indoor Swimming Pool = 室內游泳池
Internal Driveway = 內部車道
Kindergarten (at G/F) = 幼稚園 (於地下)
Landscaped Area = 園景區
Landscaped Area (Dog's Park) = 園景區 (狗公園)
Landscaped Area On Roof (For Outdoor BBQ) = 天台之園景區 (供戶外燒烤)
Landscaped Area (For Outdoor Activities) = 園景區 (供戶外活動)
Lawn = 草坪
Outdoor Swimming Pool = 室外游泳池
Phase 2A = 第 2A 期
Phase 2B = 第 2B 期
Phase 2C = 第 2C 期
Planter = 花槽
Private Street = 私家路
Residential Clubhouse = 住客會所
Residential Clubhouse (at B/F and G/F) = 住客會所 (於地庫及地下)
SAN TAM ROAD = 新潭路
SHA PO TSUEN ROAD = 沙埔村路
Shop (at G/F) = 商店 (於地下)
SUBSEQUENT PHASE = 後續期數
Tennis Court (Lawn) = 網球場 (草坪)
TOWER * = 第 * 座
Transport Terminus (at G/F) = 交通總匯 (於地下)