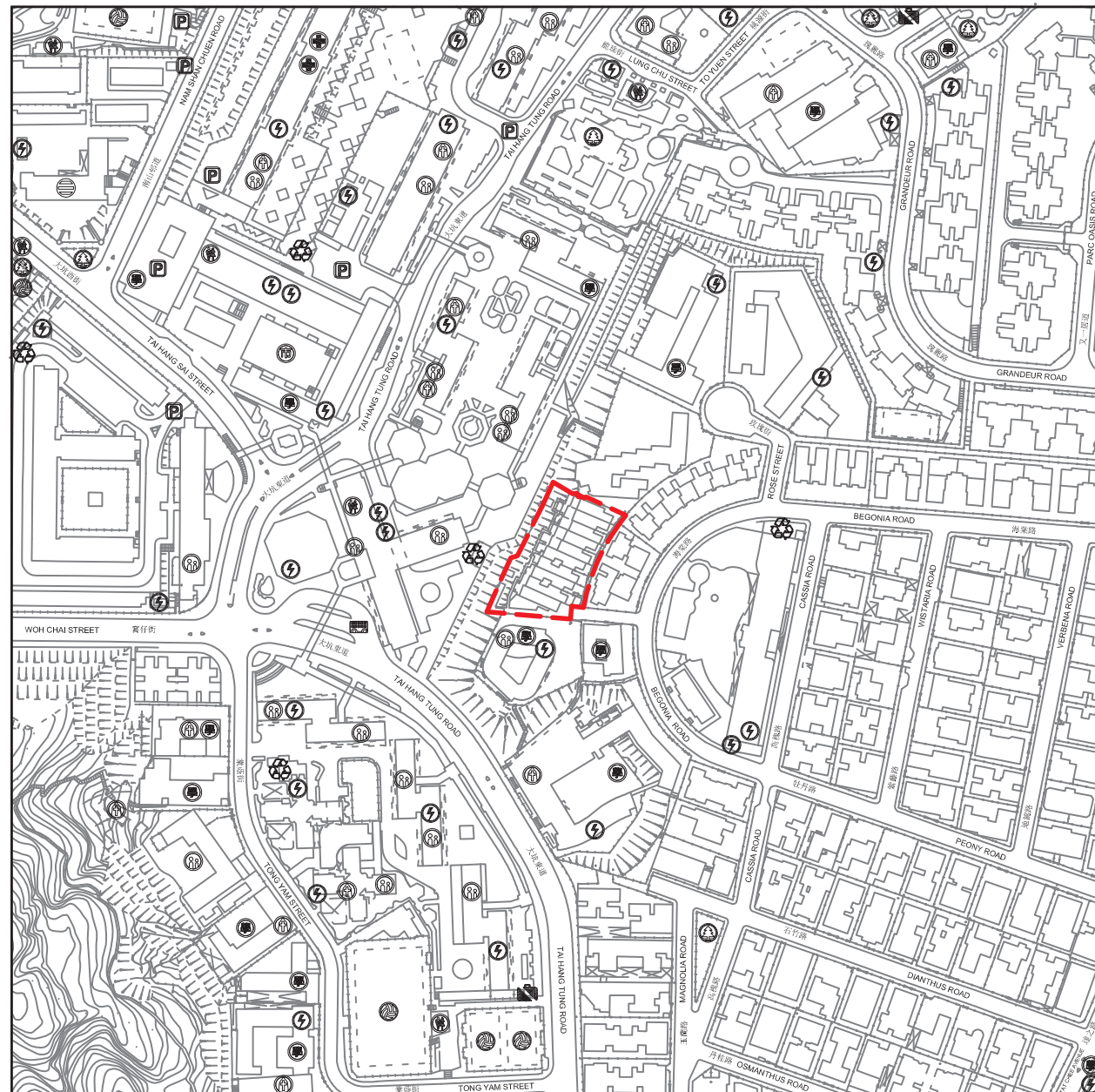

















# 07 | LOCATION PLAN OF THE DEVELOPMENT

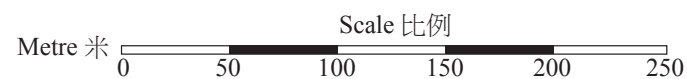
## 發展項目的所在位置圖



### LEGEND 圖例:

-  Clinic  
診所
-  Market (including a wet market and a wholesale market)  
市場 (包括濕貨市場及批發市場)
-  Police Station  
警署
-  Power Plant (including electricity sub-stations)  
發電廠 (包括電力分站)
-  Public Carpark (including a lorry park)  
公眾停車場 (包括貨車泊處)
-  Public Convenience  
公廁
-  Public Park  
公園
-  Public Transport Terminal (including a rail station)  
公共交通總站 (包括鐵路車站)
-  Public Utility Installation  
公用事業設施裝置
-  Refuse Collection Point  
垃圾收集站
-  Religious Institution (including a church, a temple and a Tsz Tong)  
宗教場所 (包括教堂、廟宇及祠堂)
-  School (including a kindergarten)  
學校 (包括幼稚園)
-  Social Welfare Facilities (including an elderly centre and a home for the mentally disabled)  
社會福利設施 (包括老人中心及弱智人士護理院)
-  Sports Facilities (including a sports ground and a swimming pool)  
體育設施 (包括運動場及游泳池)

 Location of the Development  
發展項目的位置



The Location Plan is prepared with reference to Digital Topographic Map iB1000/Sheet Nos. 11-NW-9D (dated 8 June 2017), 11-NW-10C (dated 2 March 2017), 11-NW-14B (dated 3 August 2017) and 11-NW-15A (dated 27 April 2017) from Survey and Mapping Office of the Lands Department, with adjustments where necessary.  
所在位置圖參考地政總署測繪處之數碼地形圖iB1000/編號11-NW-9D (日期2017年6月8日)、11-NW-10C (日期2017年3月2日)、11-NW-14B (日期2017年8月3日)及11-NW-15A (日期2017年4月27日)，有需要的地方經修正處理。

### Notes 附註:

- (1) Due to technical reasons (such as the shape of the Development), the Location Plan has shown area more than that required under the Residential Properties (First-hand Sales) Ordinance (Cap. 621).  
因技術原因(例如發展項目之形狀)，所在位置圖所顯示之範圍多於《一手住宅物業銷售條例》(第621章)所要求的範圍。
- (2) The Location Plan is reproduced with permission of the Director of Lands © The Government of Hong Kong SAR License No. 28/2016.  
所在位置圖版權屬香港特區政府，經地政總署准許複印，版權特許編號 28/2016。