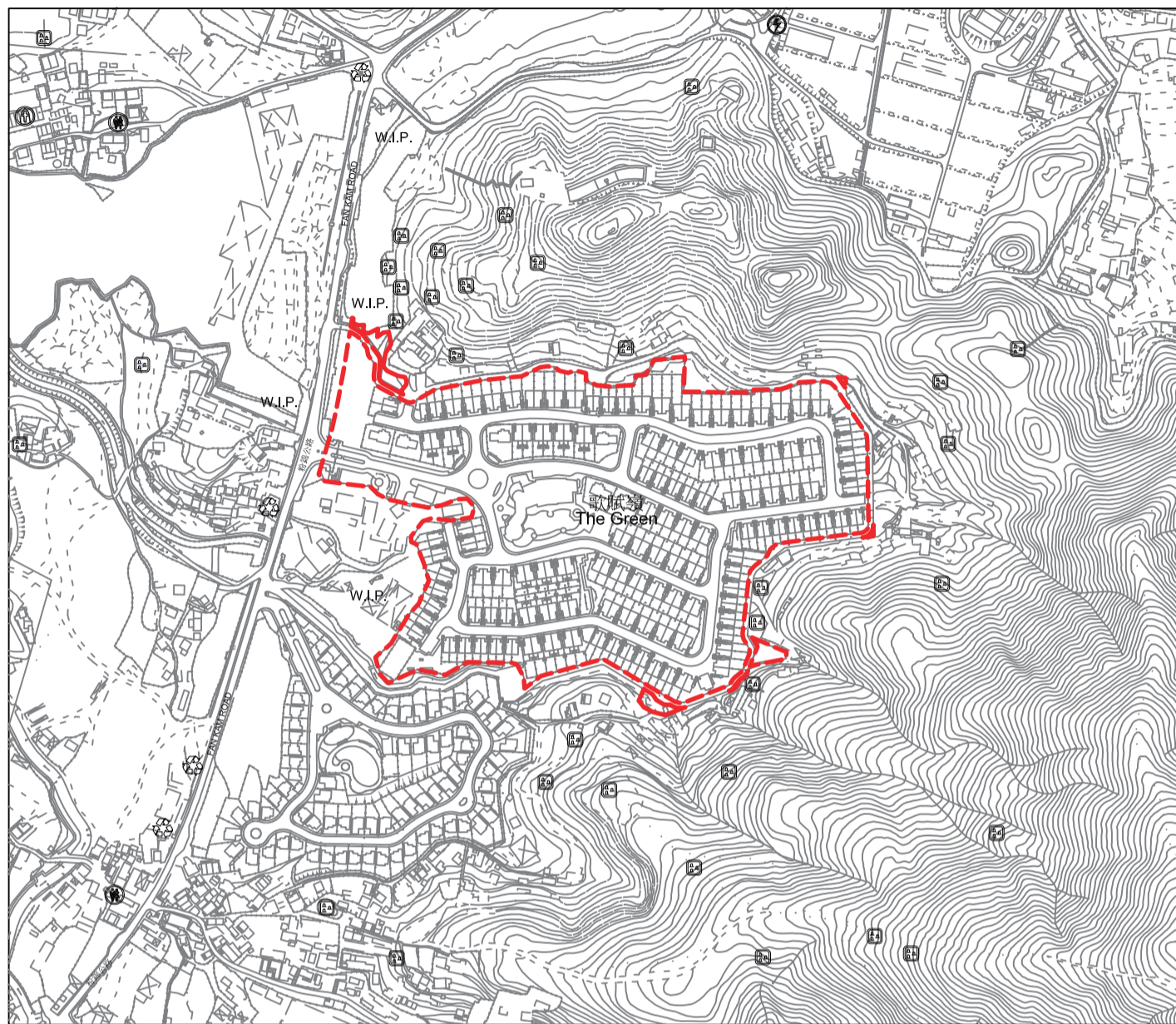


發展項目的所在位置圖 LOCATION PLAN OF THE DEVELOPMENT



0M/米 250M/米








- 歌賦嶺
- The Green

上述位置圖是參考地政總署測繪處之數碼地形圖iB1000/編號2-SE-20B(出版日期為2017年4月27日)；2-SE-20D(出版日期為2017年8月16日)；3-SW-16A(出版日期為2017年2月16日)及3-SW-16C(出版日期為2017年2月16日)，並由賣方擬備。

The above Location Plan is prepared by the Vendor with reference to Digital Topographic Map iB1000/Sheet Number 2-SE-20B (dated 27th April 2017), 2-SE-20D (dated 16th August 2017), 3-SW-16A (dated 16th February 2017) and 3-SW-16C (dated 16th February 2017) from Survey and Mapping Office of the Lands Department.

圖例 LEGEND

-  墳場
Cemetery
-  垃圾收集站
Refuse Collection Point
-  公廁
Public Convenience
-  宗教場所(包括教堂、廟宇及祠堂)
Religious Institution (including Church, Temple and Tsz Tong)
-  發電廠(包括電力分站)
Power Plant (including Electricity Sub-stations)
- W.I.P. 工程進行中
Work in Progress

註:

- 地圖版權屬香港特區政府，經地政總署准許複印，版權特許編號 5/2014。
- 由於發展項目的邊界不規則的技術原因，此位置圖所顯示的範圍超過《一手住宅物業銷售條例》(第621章)的規定。

Notes:

- The map reproduced with permission of the Director of Lands © The Government of Hong Kong SAR. License No. 5/2014.
- Due to the technical reason that the boundary of the Development is irregular, this Location Plan has shown more than the area required under the Residential Properties (First-hand Sales) Ordinance (Cap 621).