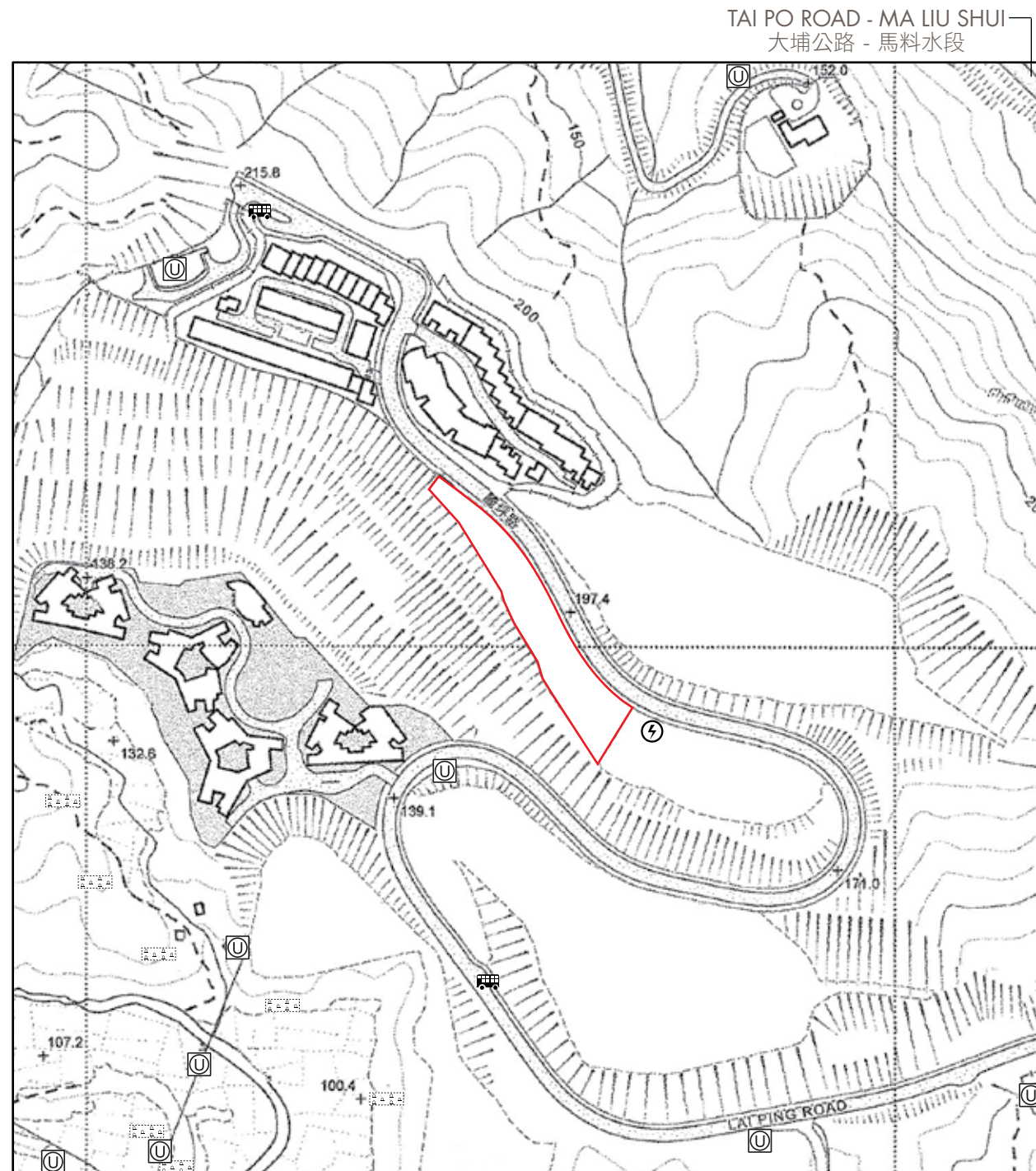


Location plan of the Development 發展項目的所在位置圖



Location of the Development
發展項目的位置





Scale: 0M/米 250M/米
比例

Notes:

1. The Vendor advises prospective purchasers to conduct an on-site visit for a better understanding of the Development site, its surrounding environment and the public facilities nearby.
2. The location plan may show more than the area required under the Residential Properties (First-hand Sales) Ordinance due to the technical reason that the boundary of the Development is irregular.

The Location Plan is made with reference to the Survey Sheet (Series HP5C) Sheet No. 7-NE-C dated 4 October 2017 from Survey and Mapping Office of the Lands Department with adjustment where necessary.
此位置圖是參考於2017年10月4日出版地政總署測繪處之測繪圖(組別編號HP5C)，圖幅編號7-NE-C編製，經修正處理。

LEGENDS 圖例

-  A Public Transport Terminal (Including a rail station)
公共交通總站(包括鐵路車站)
-  A Public Utility Installation
公共事業設施裝置
-  A Cemetery
墳場
-  A Power Plant (Including electricity sub-stations)
發電廠(包括電力分站)

The map reproduced with permission of the Director of Lands © The Government of Hong Kong SAR. Licence No. 22/2015.
地圖版權屬香港特別行政區政府，經地政總署准許複印，版權特許編號22/2015。

備註:

1. 賣方建議準買方到有關發展地盤作實地考察，以對該發展項目地盤、其周邊地區環境及附近的公共設施有較佳了解。
2. 由於發展項目的邊界不規則的技術原因，此位置圖所顯示的範圍可能超過《一手住宅物業銷售條例》所規定的範圍。