


關於發展項目的分區計劃大綱圖

OUTLINE ZONING PLAN RELATING TO THE DEVELOPMENT

摘錄自2017年9月15日刊憲之香港仔及鴨脷洲(港島規劃區第15區及16區)分區計劃大綱草圖，圖則編號為S/H15/32。
 Adopted from part of the draft Aberdeen & Ap Lei Chau (Hong Kong Planning Areas No.15 & 16) Outline Zoning Plan, Plan No. S/H15/32, gazetted on 15 September 2017.
 分區計劃大綱圖版權屬香港特區政府，經地政總署准許複印。
 The Outline Zoning Plan is reproduced with permission of the Director of Lands. © The Government of Hong Kong SAR.

圖例 LEGEND

地帶 Zones

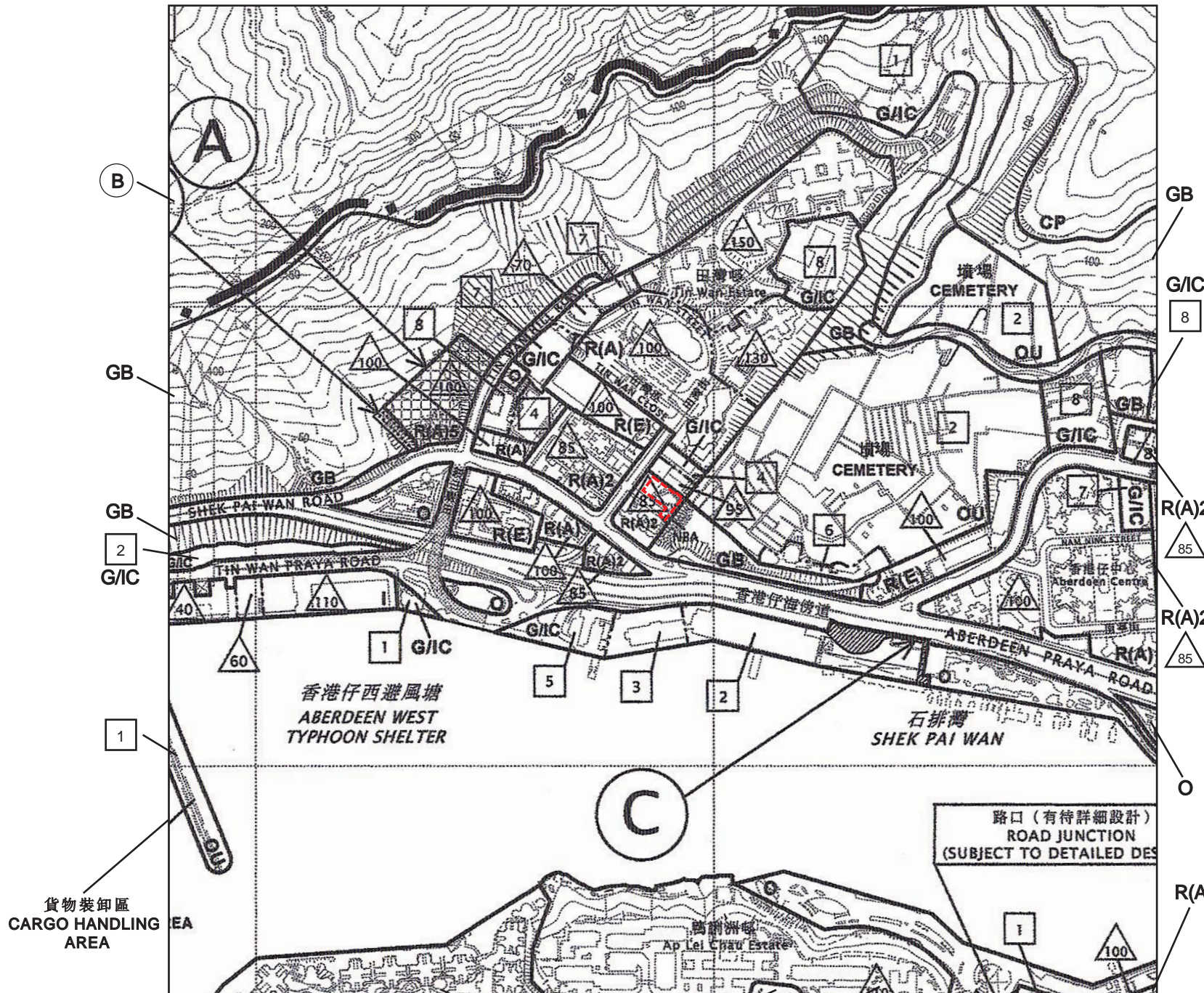
-  住宅(甲類)
Residential (Group A)
-  住宅(戊類)
Residential (Group E)
-  工業
Industrial
-  政府、機構或社區
Government, Institution or Community
-  休憩用地
Open Space
-  其他指定用途
Other Specified Uses
-  綠化地帶
Green Belt
-  郊野公園
Country Park

交通 Communications



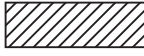
-  主要道路及路口
Major Road and Junction
-  高架道路
Elevated Road

其他 Miscellaneous

-  規劃範圍界線
Boundary of Planning Scheme
-  建築物高度管制區界線
Building Height Control Zone Boundary
-  最高建築物高度(在主水平基準上若干米)
Maximum Building Height (In Metres Above Principal Datum)
-  最高建築物高度(樓層數目)
Maximum Building Height (In Number of Storeys)
-  非建築用地
Non-Building Area



按照城市規劃條例第5條展示的修訂 Amendments exhibited under section 5 of the town planning ordinance

-  修訂項目A項
Amendment item A
-  修訂項目B項
Amendment item B
-  修訂項目C項
Amendment item C

貨物裝卸區
CARGO HANDLING AREA

發展項目的所在位置及邊界
 Location and Boundary of the Development

比例 / Scale: 0 100 200 300 400 500米 / Metre

備註：
 由於發展項目的不規則界線引致的技術原因，此圖所顯示的範圍多於《一手住宅物業銷售條例》要求顯示的範圍。

Remark:
 The plan has shown the area more than that required under the Residential Properties (First-hand Sales) Ordinance due to the technical reasons as a result of the irregular boundary of the Development.

關於發展項目的分區計劃大綱圖

OUTLINE ZONING PLAN RELATING TO THE DEVELOPMENT

摘錄自2016年4月29日刊憲之山頂區(港島規劃區第14區)分區計劃大綱草圖，圖則編號為S/H14/12。
Adopted from part of the draft The Peak Area (Hong Kong Planning Area No.14) Outline Zoning Plan, Plan No. S/H14/12, gazetted on 29 April 2016.
分區計劃大綱圖版權屬香港特區政府，經地政總署准許複印。
The Outline Zoning Plan is reproduced with permission of the Director of Lands. © The Government of Hong Kong SAR.

圖例 LEGEND

地帶 Zones

綠化地帶
Green Belt

郊野公園
Country Park

其他 Miscellaneous

規劃範圍界線
Boundary of Planning Scheme



當區分區計劃大綱圖並不覆蓋本空白範圍。
The blank area falls outside the coverage of the relevant Outline Zoning Plan.

發展項目的所在位置及邊界
Location and Boundary of the Development

比例 / Scale: 0 100 200 300 400 500米 / Metre



備註：
由於發展項目的不規則界線引致的技術原因，此圖所顯示的範圍多於《一手住宅物業銷售條例》要求顯示的範圍。

Remark:
The plan has shown the area more than that required under the Residential Properties (First-hand Sales) Ordinance due to the technical reasons as a result of the irregular boundary of the Development.

關乎發展項目的分區計劃大綱圖

OUTLINE ZONING PLAN RELATING TO THE DEVELOPMENT

摘錄自2017年9月15日刊憲之薄扶林(港島規劃區第10區)分區計劃大綱草圖，圖則編號為S/H10/16。
Adopted from part of the draft Pok Fu Lam (Hong Kong Planning Area No.10) Outline Zoning Plan, Plan No. S/H10/16, gazetted on 15 September 2017.
分區計劃大綱圖版權屬香港特區政府，經地政總署准許複印。
The Outline Zoning Plan is reproduced with permission of the Director of Lands. © The Government of Hong Kong SAR.

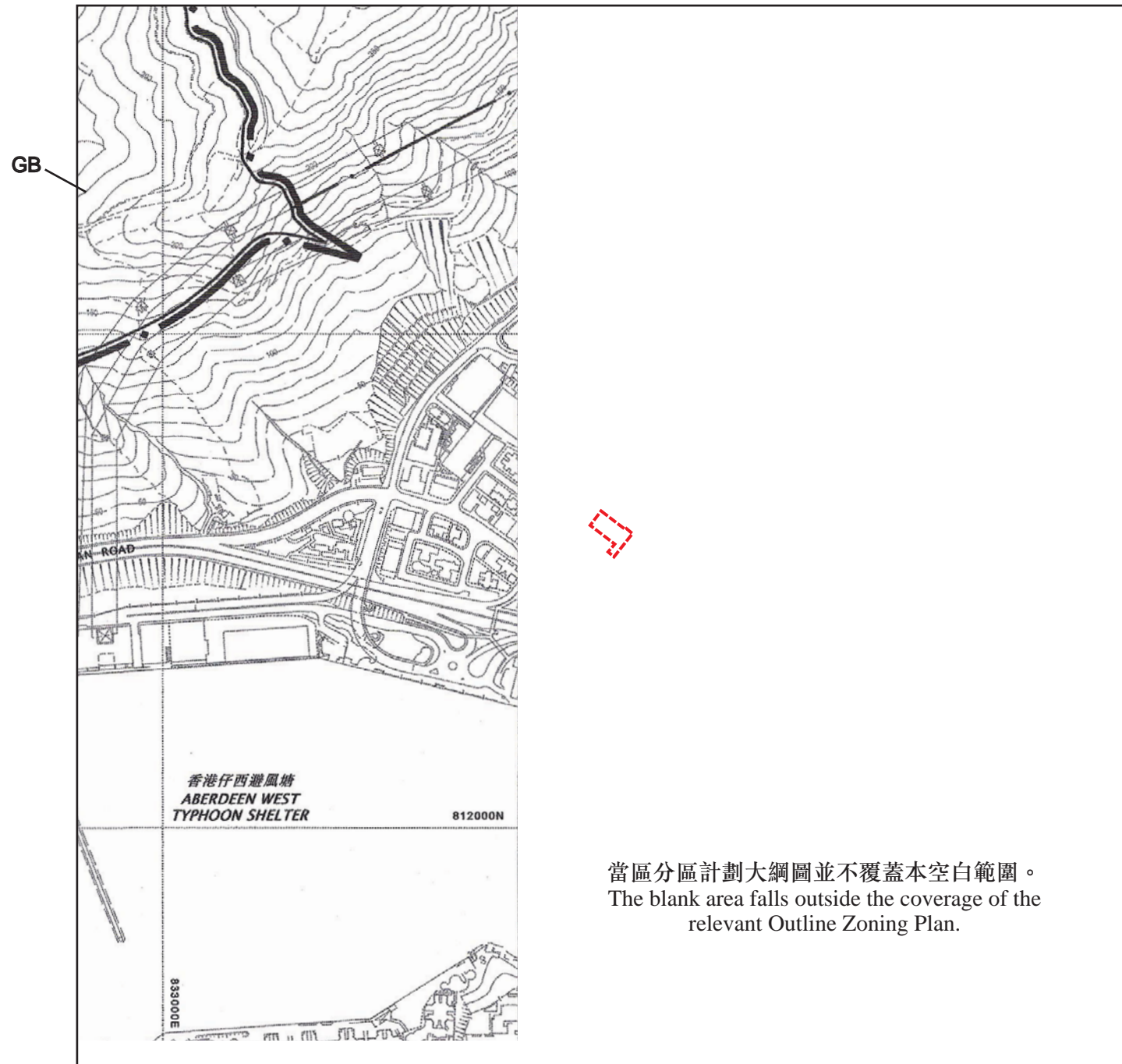
圖例 LEGEND

地帶 Zones

綠化地帶
Green Belt

其他 Miscellaneous

規劃範圍界線
Boundary of Planning Scheme



當區分區計劃大綱圖並不覆蓋本空白範圍。
The blank area falls outside the coverage of the relevant Outline Zoning Plan.

備註：
由於發展項目的不規則界線引致的技術原因，此圖所顯示的範圍多於《一手住宅物業銷售條例》要求顯示的範圍。

Remark:
The plan has shown the area more than that required under the Residential Properties (First-hand Sales) Ordinance due to the technical reasons as a result of the irregular boundary of the Development.

發展項目的所在位置及邊界
Location and Boundary of the Development

比例 / Scale: 0 100 200 300 400 500米 / Metre

