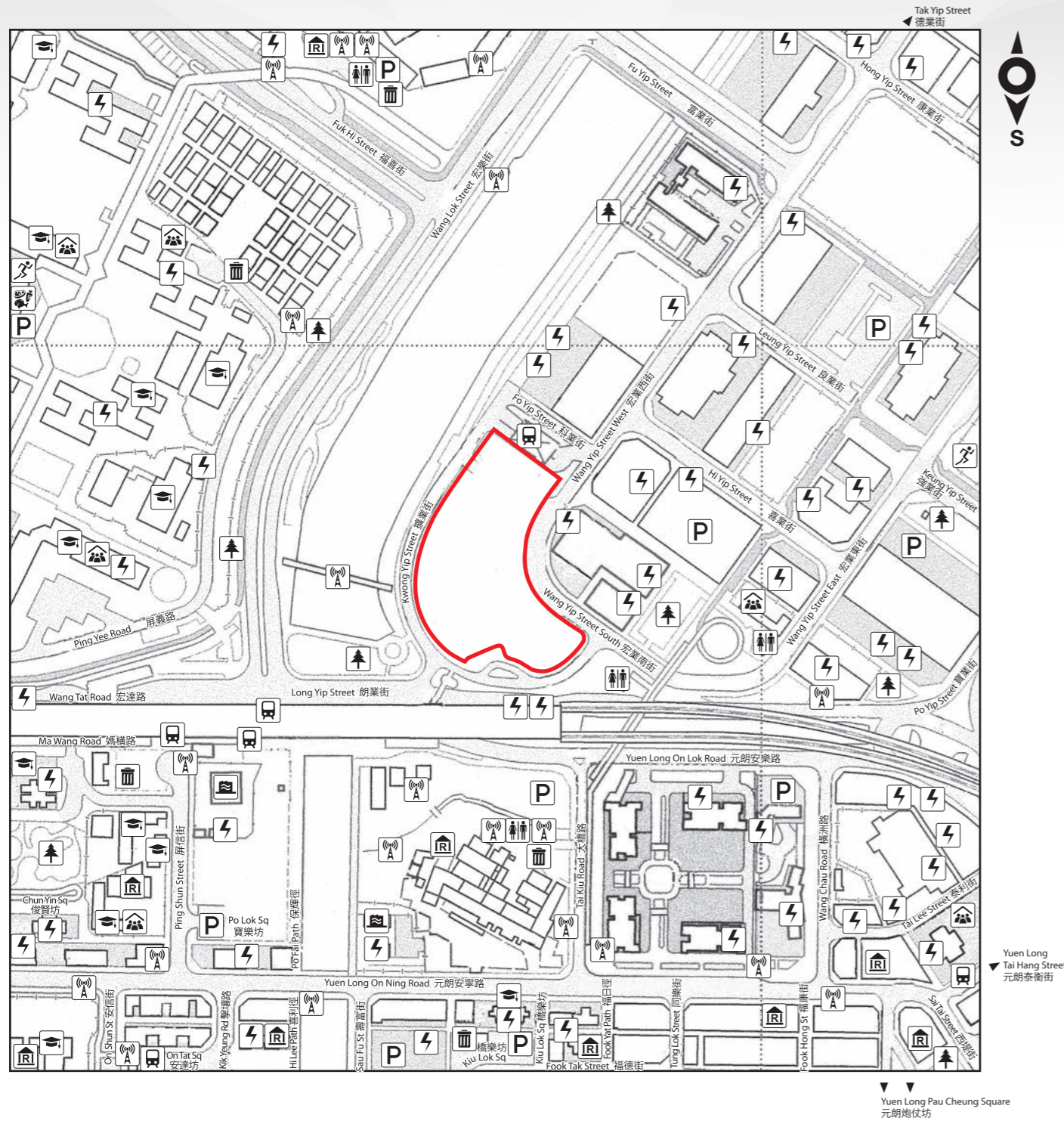
















7 LOCATION PLAN OF THE DEVELOPMENT 發展項目的所在位置圖



 Location of the development
發展項目的位置



Notation 圖例

-  Sewage treatment works and facilities
污水處理廠及設施
-  A power plant (including electricity sub-stations)
發電廠 (包括電力分站)
-  A refuse collection point
垃圾收集站
-  A public convenience
公廁
-  A public utility installation
公用事業設施裝置
-  Sports facilities (including a sports ground and a swimming pool)
體育設施 (包括運動場及游泳池)
-  A public park
公園
-  A public transport terminal (including a rail station)
公共交通總站 (包括鐵路車站)
-  Social welfare facilities (including an elderly centre and a home for the mentally disabled)
社會福利設施 (包括老人中心及弱智人士護理院)
-  A school (including a kindergarten)
學校 (包括幼稚園)
-  A religious institution (including a church, a temple and a Tsz Tong)
宗教場所 (包括教堂、廟宇及祠堂)
-  A public carpark (including a lorry park)
公眾停車場 (包括貨車停泊處)
-  A market (including a wet market and a wholesale market)
市場 (包括濕貨市場及批發市場)

Notes:

1. The above Location Plan is made with reference to the Survey Sheet No. 6-NW-B dated 31st October 2017, with adjustments where necessary.
2. The map is reproduced with permission of the Director of Lands. © The Government of Hong Kong SAR. Licence No. 55/2015.
3. The plan may show more than the area required under the Residential Properties (First-hand Sales) Ordinance due to technical reasons.

註:

1. 上述發展項目的所在位置圖參考於2017年10月31日修訂之測繪圖編號6-NW-B，有需要處經修正處理。
2. 地圖版權屬香港特區政府，經地政總署准許複印，版權特許編號55/2015。
3. 由於技術原因，上圖可能顯示多於《一手住宅物業銷售條例》所要求顯示的範圍。