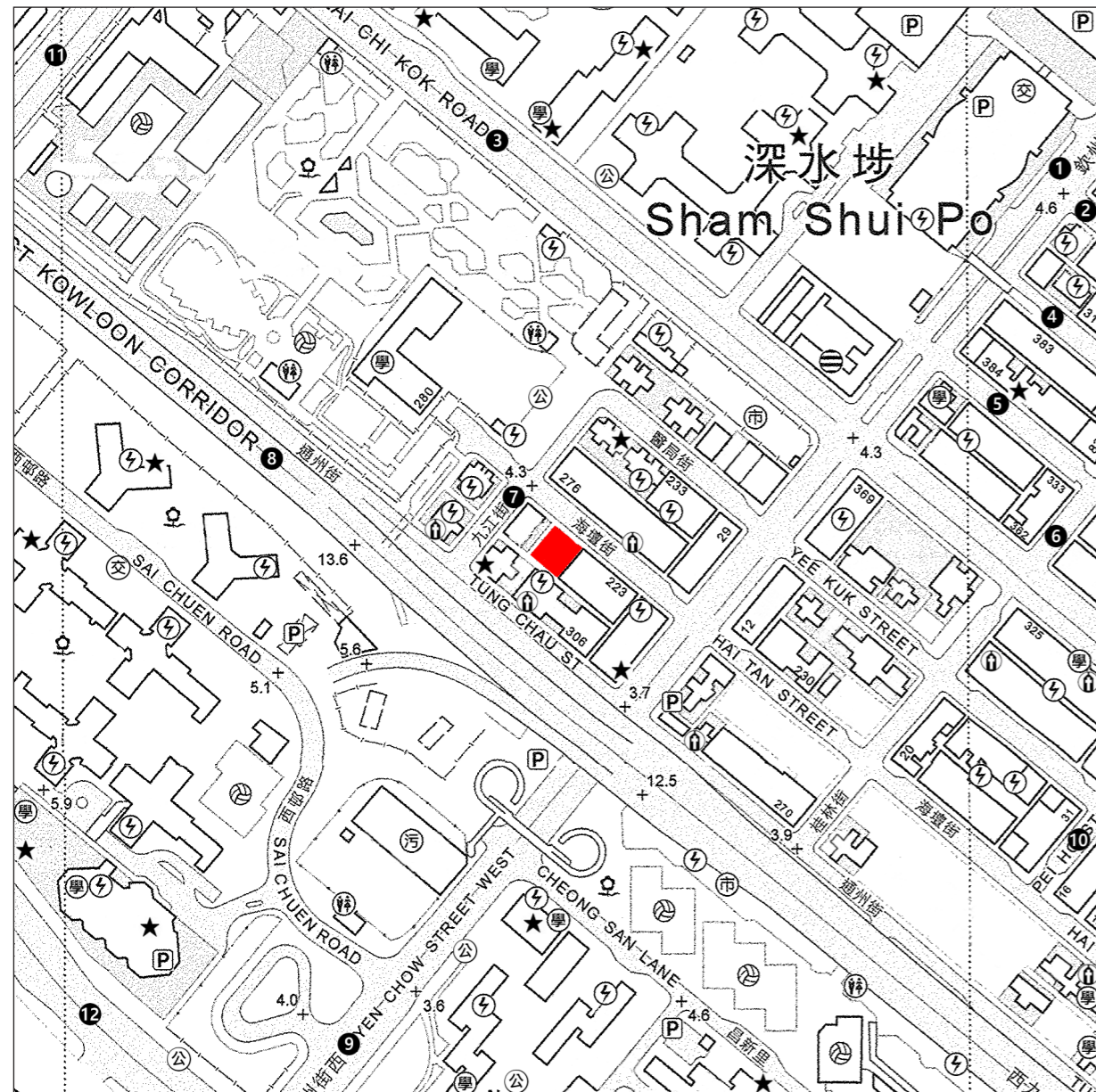




LOCATION PLAN OF THE DEVELOPMENT

發展項目的所在位置圖



 Location of the Development
發展項目的位置

SCALE 比例：
 0M/米 200M/米

The above plan is prepared by Vendor with reference to the Topographic Map (Series HP5C) Sheet number 11-NW-B (Last updated on 10th November 2017) and 11-NW-D (Last updated on 21st November 2017), from Survey and Mapping Office of the Lands Department, with adjustment where necessary.

The map is reproduced with permission of the Director of Lands © The Government of Hong Kong SAR. License No. 113/2017.

Note:

1. Due to technical reasons, this Location Plan has shown more than the area required under the Residential Properties (First-hand Sales) Ordinance.
2. The Vendor advises prospective purchasers to conduct an on-site visit for a better understanding of the Development site, its surrounding environment and the public facilities nearby.



NOTATION 圖例：

-  PUBLIC CARPARK (INCLUDING A LORRY PARK) 公眾停車場(包括貨車停泊處)
-  PUBLIC CONVENIENCE 公廁
-  PUBLIC PARK 公園
-  SOCIAL WELFARE FACILITIES (INCLUDING AN ELDERLY CENTRE AND A HOME FOR THE MENTALLY DISABLED)
社會福利設施(包括老人中心及弱智人士護理院)
-  PUBLIC TRANSPORT TERMINAL (INCLUDING RAIL STATION) 公共交通總站(包括鐵路車站)
-  POWER PLANT (INCLUDING ELECTRICITY SUB-STATIONS) 發電廠(包括電力分站)
-  RELIGIOUS INSTITUTION (INCLUDING A CHURCH, A TEMPLE AND A TSZ TONG)
宗教場所(包括教堂、廟宇及祠堂)
-  SCHOOL (INCLUDING A KINDERGARTEN) 學校(包括幼稚園)
-  MARKET (INCLUDING A WET MARKET AND A WHOLESALE MARKET) 市場(包括濕貨市場及批發市場)
-  SPORTS FACILITIES (INCLUDING A SPORTS GROUND AND A SWIMMING POOL) 體育設施(包括運動場及游泳池)
-  POLICE STATION 警署
-  SEWAGE TREATMENT WORKS AND FACILITIES 污水處理廠及設施
-  PUBLIC UTILITY INSTALLATION 公用事業設施裝置

Street names not shown in full in the Location Plan of the Development:

於發展項目的所在位置圖未能顯示之街道全名：

- | | |
|--------------------------|--------------------------------|
| 1. YEN CHOW STREET 欽州街 | 7. KIU KIANG STREET 九江街 |
| 2. YU CHOW STREET 汝州街 | 8. WEST KOWLOON CORRIDOR 西九龍走廊 |
| 3. LAI CHI KOK ROAD 荔枝角道 | 9. YEN CHOW STREET WEST 欽州街西 |
| 4. KI LUNG STREET 基隆街 | 10. PEI HO STREET 北河街 |
| 5. TAI NAN STREET 大南街 | 11. TONKIN STREET 東京街 |
| 6. KWEILIN STREET 桂林街 | 12. SHAM MONG ROAD 深旺道 |

上述圖則參考地政總署測繪處之地形圖(組別編號HP5C)圖幅編號11-NW-B(最近更新於2017年11月10日)及11-NW-D(最近更新於2017年11月21日)，並由賣方擬備，有需要處經修正處理。

地圖版權屬香港特區政府，經地政總署准許複印，版權特許編號113/2017。

附註：

1. 由於技術原因，此位置圖所顯示的範圍超過《一手住宅物業銷售條例》的規定。
2. 賣方建議準買家到有關發展地盤作實地考察，以對該發展地盤、其周邊地區環境及附近的公共設施有較佳了解。