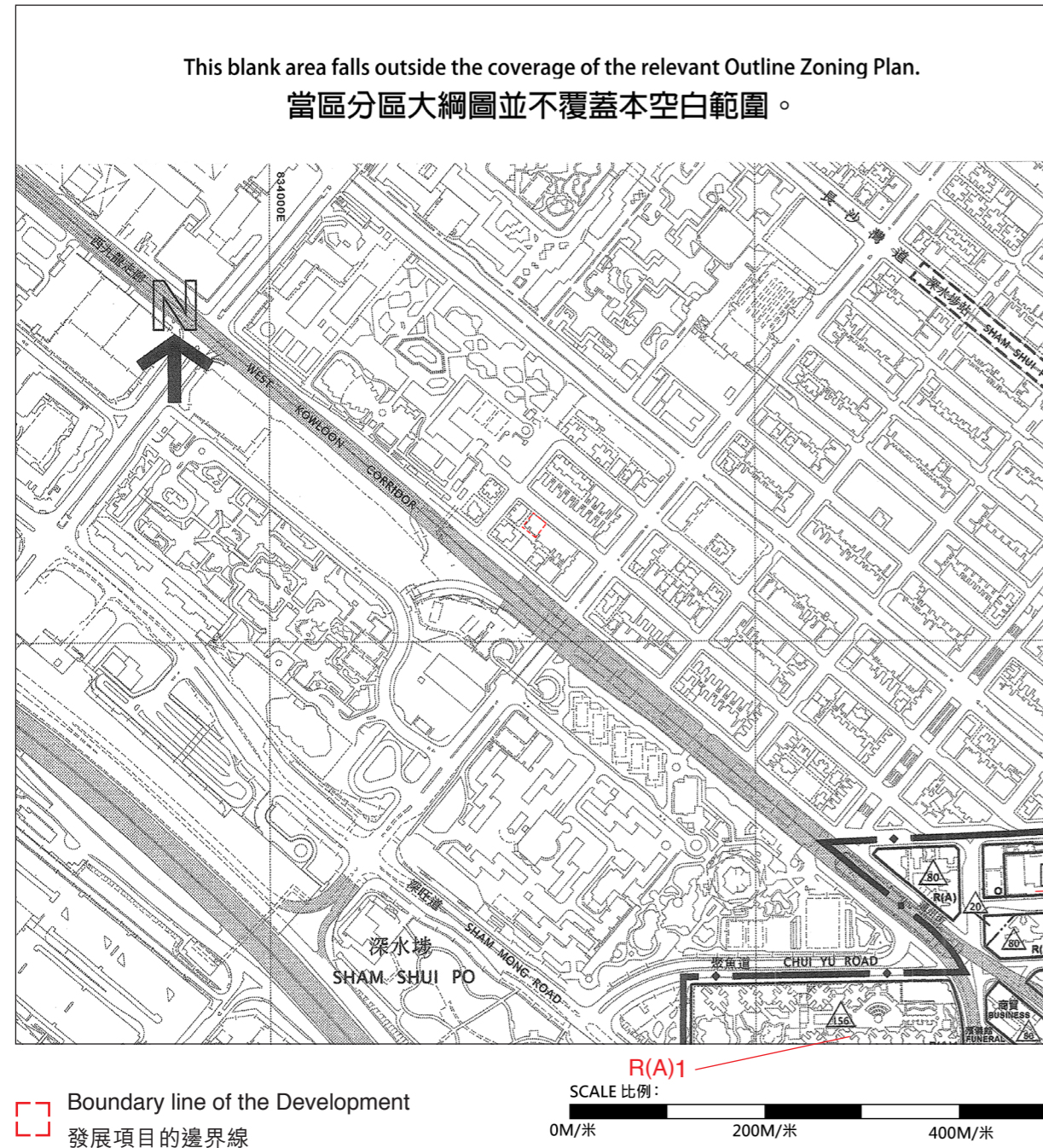


OUTLINE ZONING PLAN ETC. RELATING TO THE DEVELOPMENT

關乎發展項目的分區計劃大綱圖等



NOTATION 圖例

ZONES 地帶

- R(A) RESIDENTIAL (GROUP A) 住宅(甲類)
- G/IC GOVERNMENT, INSTITUTION OR COMMUNITY 政府、機構或社區
- O OPEN SPACE 休憩用地
- OU OTHER SPECIFIED USES 其他指定用途

COMMUNICATIONS 交通

- MAJOR ROAD AND JUNCTION 主要道路及路口
- ELEVATED ROAD 高架道路

MISCELLANEOUS 其他

- BOUNDARY OF PLANNING SCHEME 規劃範圍界線
- BUILDING HEIGHT CONTROL ZONE BOUNDARY 建築物高度管制區界線
- MAXIMUM BUILDING HEIGHT (IN METRES ABOVE PRINCIPAL DATUM)
最高建築物高度(在主水平基準上若干米)
- MAXIMUM BUILDING HEIGHT (IN NUMBER OF STOREYS)
最高建築物高度(樓層數目)

Extract from the draft Mong Kok Outline Zoning Plan No. S/K3/30 gazetted on 31st May, 2013 with adjustment where necessary as shown in red.

Survey and Mapping Office, Lands Department, The Government of HKSAR © Copyright reserved- reproduction by permission only.

Note:

Due to technical reasons, this Outline Zoning Plan has shown more than the area required under the Residential Properties (First-hand Sales) Ordinance.

摘錄自於2013年5月31日刊憲報之旺角分區大綱草圖編號S/K3/30，有需要經修正處理，以紅色顯示。

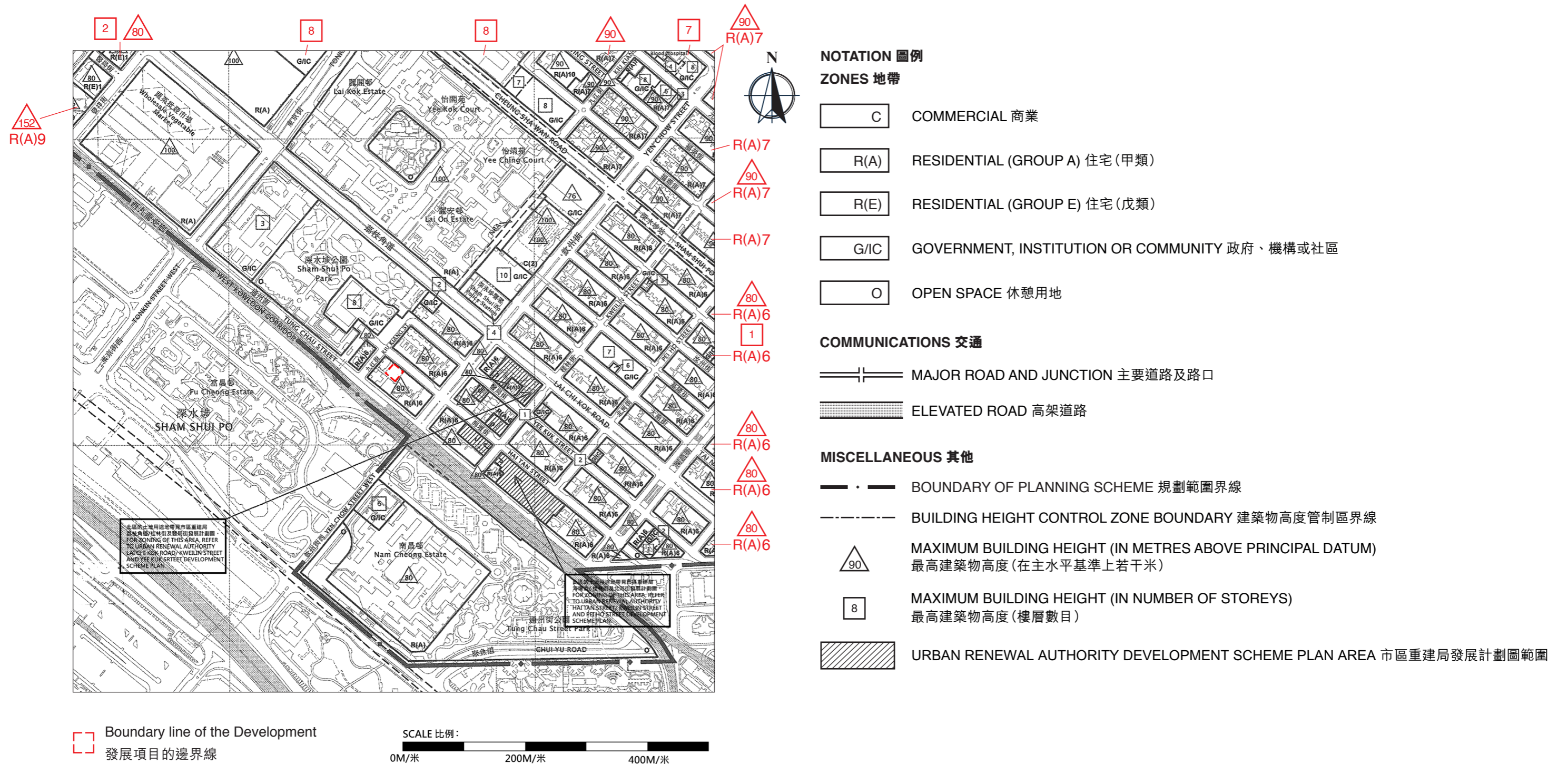
香港特別行政區政府地政總署測繪處©版權所有，未經許可，不得複製。

附註：

由於技術原因，此分區計劃大綱圖所顯示的範圍超過《一手住宅物業銷售條例》的規定。

OUTLINE ZONING PLAN ETC. RELATING TO THE DEVELOPMENT

關乎發展項目的分區計劃大綱圖等



Extract from the approved Cheung Sha Wan Outline Zoning Plan No. S/K5/37 gazetted on 16th December, 2016 with adjustment where necessary as shown in red.

Survey and Mapping Office, Lands Department, The Government of HKSAR © Copyright reserved- reproduction by permission only.

Note:
Due to technical reasons, this Outline Zoning Plan has shown more than the area required under the Residential Properties (First-hand Sales) Ordinance.

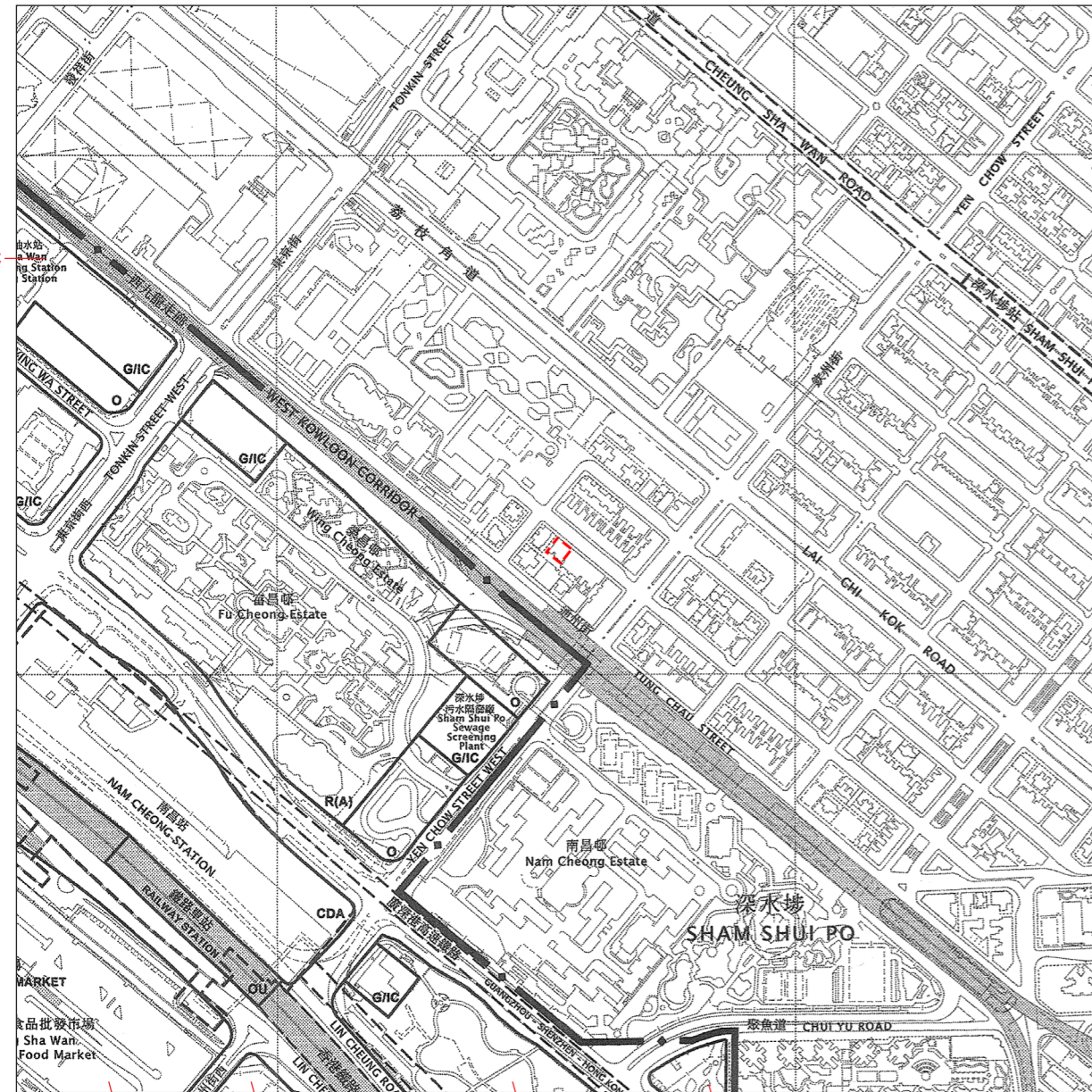
摘錄自於2016年12月16日刊憲報之長沙灣分區大綱核准圖編號S/K5/37，有需要經修正處理，以紅色顯示。

香港特別行政區政府地政總署測繪處©版權所有，未經許可，不得複製。

附註：
由於技術原因，此分區計劃大綱圖所顯示的範圍超過《一手住宅物業銷售條例》的規定。

OUTLINE ZONING PLAN ETC. RELATING TO THE DEVELOPMENT

關乎發展項目的分區計劃大綱圖等

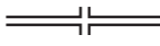





NOTATION 圖例


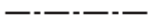
ZONES 地帶

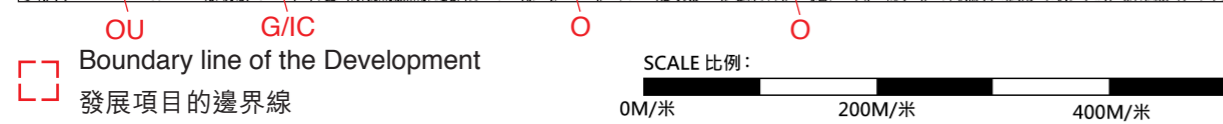
-  CDA COMPREHENSIVE DEVELOPMENT AREA 綜合發展區
-  R(A) RESIDENTIAL (GROUP A) 住宅(甲類)
-  G/IC GOVERNMENT, INSTITUTION OR COMMUNITY 政府、機構或社區
-  O OPEN SPACE 休憩用地
-  OU OTHER SPECIFIED USES 其他指定道路

COMMUNICATIONS 交通

-  MAJOR ROAD AND JUNCTION 主要道路及路口
-  RAILWAY AND STATION (UNDERGROUND) 鐵路及車站(地下)
-  RAILWAY AND STATION 鐵路及車站
-  ELEVATED ROAD 高架道路

MISCELLANEOUS 其他

-  BOUNDARY OF PLANNING SCHEME 規劃範圍界線
-  BUILDING HEIGHT CONTROL ZONE BOUNDARY 建築物高度管制區界線



Extract from the approved South West Kowloon Outline Zoning Plan No. S/K20/30 gazetted on 3rd October, 2014 with adjustment where necessary as shown in red.

摘錄自於2014年10月3日刊憲報之西南九龍分區大綱核准圖編號S/K20/30，有需要經修正處理，以紅色顯示。

Survey and Mapping Office, Lands Department, The Government of HKSAR © Copyright reserved- reproduction by permission only.

香港特別行政區政府地政總署測繪處©版權所有，未經許可，不得複製。

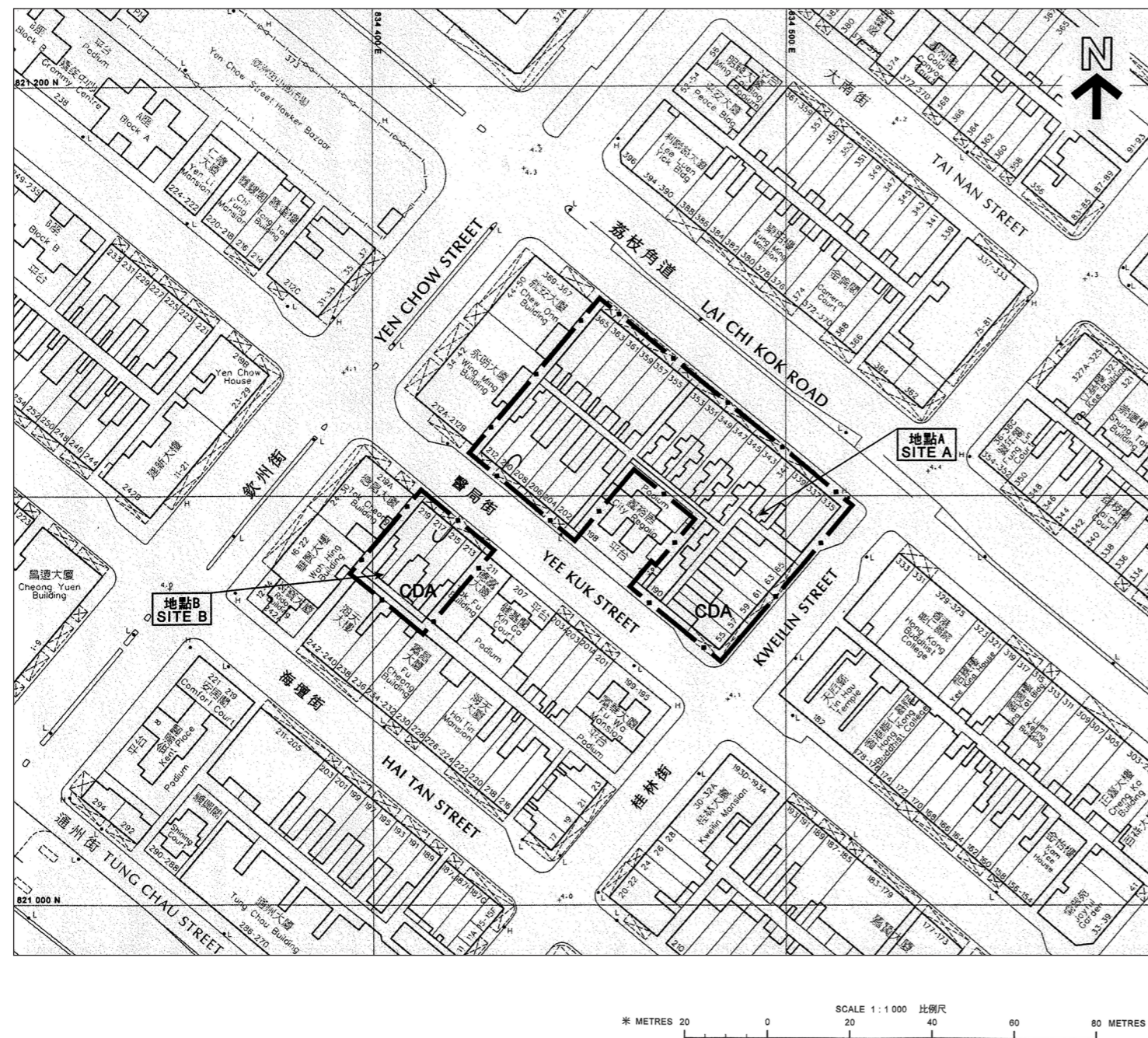
Note:

Due to technical reasons, this Outline Zoning Plan has shown more than the area required under the Residential Properties (First-hand Sales) Ordinance.

附註：

由於技術原因，此分區計劃大綱圖所顯示的範圍超過《一手住宅物業銷售條例》的規定。

DEVELOPMENT SCHEME PLAN RELATING TO THE DEVELOPMENT 關乎發展項目的發展計劃圖



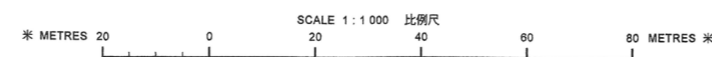
NOTATION 圖例

ZONES 地帶

 **CDA** COMPREHENSIVE DEVELOPMENT AREA 綜合發展區

MISCELLANEOUS 其他

 **BOUNDARY OF DEVELOPMENT SCHEME** 發展計劃範圍界線



Extract from Urban Renewal Authority Lai Chi Kok Road / Kweilin Street and Yee Kuk Street Development Scheme Plan (Plan no. S/K5/URA1/2) gazetted on 7th July 2006.

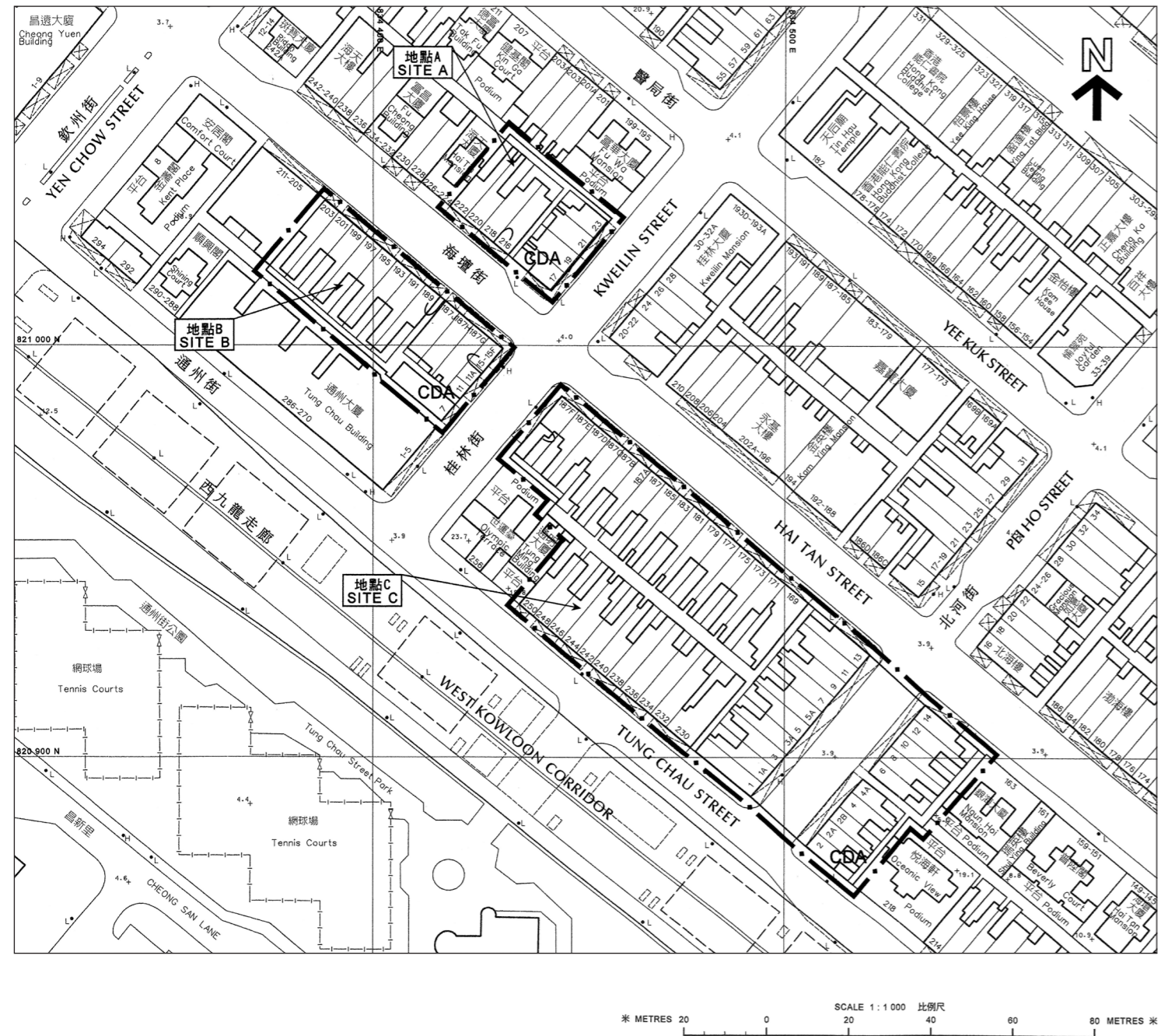
摘錄自2006年7月7日刊憲報之市區重建局荔枝角道/桂林街及醫局街發展計劃圖(編號S/K5/URA1/2)。

Survey and Mapping Office, Lands Department, The Government of HKSAR © Copyright reserved- reproduction by permission only.

香港特別行政區政府地政總署測繪處©版權所有，未經許可，不得複製。

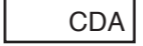
DEVELOPMENT SCHEME PLAN RELATING TO THE DEVELOPMENT

關乎發展項目的發展計劃圖



NOTATION 圖例

ZONES 地帶

 CDA COMPREHENSIVE DEVELOPMENT AREA 綜合發展區

MISCELLANEOUS 其他

 BOUNDARY OF DEVELOPMENT SCHEME 發展計劃範圍界線

Extract from Urban Renewal Authority Hai Tan Street / Kweilin Street and Pei Ho Street Development Scheme Plan (Plan no. S/K5/URA2/2) gazetted on 13th June 2008.

摘錄自2008年6月13日刊憲報之市區重建局海壇街/桂林街及北河街發展計劃圖(編號S/K5/URA2/2)。

Survey and Mapping Office, Lands Department, The Government of HKSAR © Copyright reserved- reproduction by permission only.

香港特別行政區政府地政總署測繪處©版權所有，未經許可，不得複製。