 Location of the Development
發展項目的位置

Scale : 
比例 0M/米 250M/米



Street name(s) not shown in full in the Location Plan of the Development:

於發展項目的所在位置圖未能顯示之街道全名：

*Ka Wo Li Hill Road

*Ka Choi Lane








嘉和里山路

嘉財里

The above Location Plan is prepared based on a reproduction of Survey Sheet No. 6-SW-C dated 20 December 2017 with adjustments where necessary.

上述所在位置圖使用日期為2017年12月20日之測繪圖（編號6-SW-C），複印後修正處理。

Legend 圖例

-  Public Carpark (including Lorry Park)
公眾停車場 (包括貨車停泊處)
-  Power plant (including Electricity Sub-stations)
發電廠 (包括電力分站)
-  Public Transport Terminal (including Rail Station)
公共交通總站 (包括鐵路車站)
-  Public Utility Installation
公用事業設施裝置
-  Refuse Collection Point
垃圾收集站
-  Religious Institution (including Church, Temple and Tsz Tong)
宗教場所 (包括教堂、廟宇及祠堂)
-  School (including Kindergarten)
學校 (包括幼稚園)

Notes:

1. Due to technical reasons as a result of the irregular boundary of the Development, the Location Plan has shown more than the area required under the "Residential Properties (First-hand Sales) Ordinance".
2. The map reproduced with permission of the Director of Lands © The Government of Hong Kong SAR. Licence No. 36/2016.
3. The vendor advises prospective purchasers to conduct an on-site visit for a better understanding of the development site, its surrounding environment and the public facilities nearby.

附註：

1. 因發展項目的不規則界線引致的技術原因，所在位置圖所顯示的範圍多於《一手住宅物業銷售條例》所要求。
2. 地圖版權屬香港特別行政區政府，經地政總署准許複印，版權特許編號36/2016。
3. 賣方建議準買方到該發展地盤作實地考察，以對該發展地盤、其周邊地區環境及附近的公共設施有較佳了解。