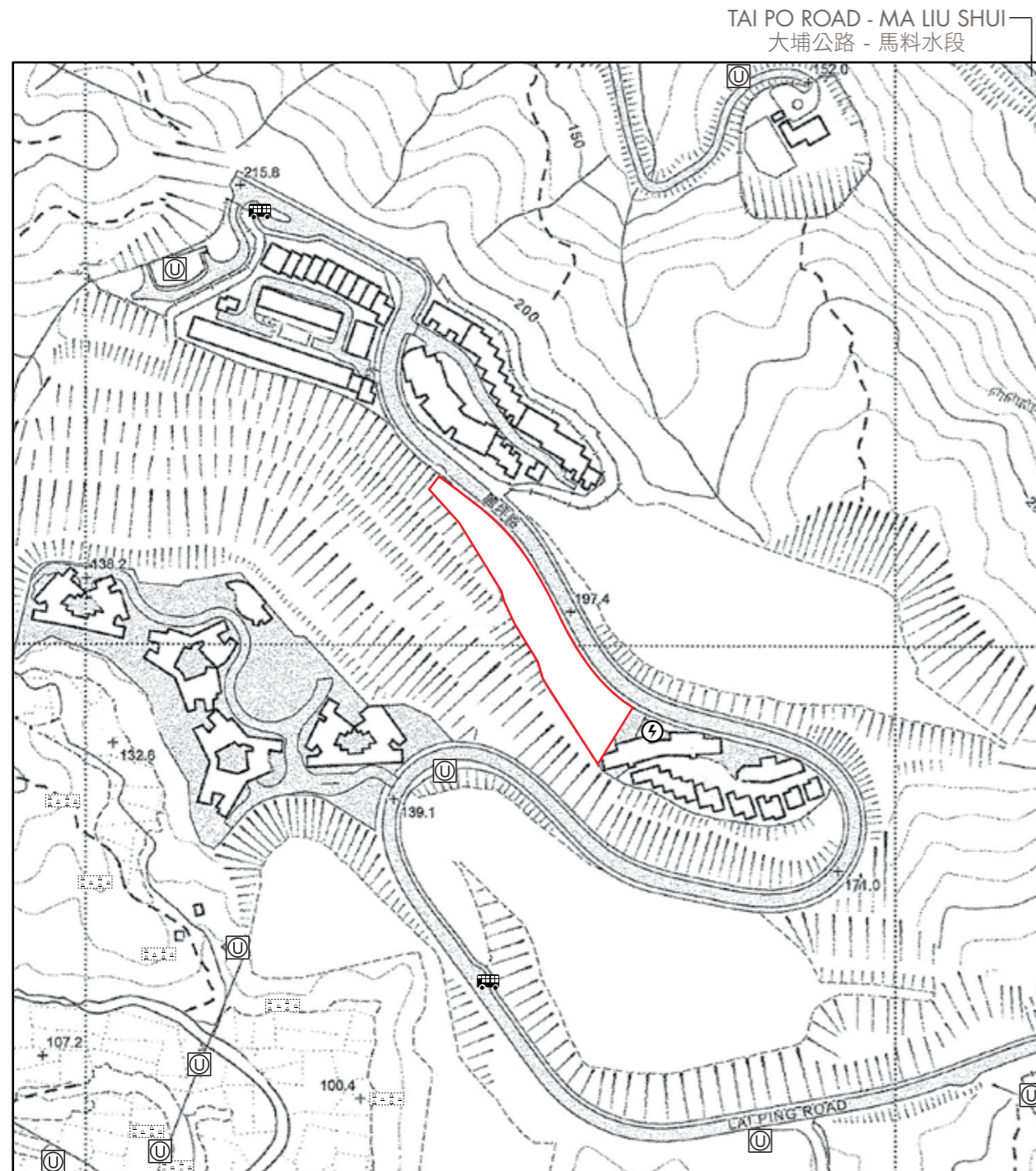







# Location plan of the Development 發展項目的所在位置圖



The Location Plan is made with reference to the Survey Sheet (Series HP5C) Sheet No. 7-NE-C dated 30 November 2017 from Survey and Mapping Office of the Lands Department with adjustment where necessary.  
此位置圖是參考於2017年11月30日出版地政總署測繪處之測繪圖(組別編號HP5C)，圖幅編號7-NE-C編製，經修正處理。

## LEGENDS 圖例

-  A Public Transport Terminal (Including a rail station)  
公共交通總站(包括鐵路車站)
-  A Public Utility Installation  
公共事業設施裝置
-  A Cemetery  
墳場
-  A Power Plant (Including electricity sub-stations)  
發電廠(包括電力分站)

 Location of the Development  
發展項目的位置

Scale: 0M/米 250M/米  
比例

### Notes:

1. The Vendor advises prospective purchasers to conduct an on-site visit for a better understanding of the Development site, its surrounding environment and the public facilities nearby.
2. The location plan may show more than the area required under the Residential Properties (First-hand Sales) Ordinance due to the technical reason that the boundary of the Development is irregular.

The map reproduced with permission of the Director of Lands © The Government of Hong Kong SAR. Licence No. 22/2015.  
地圖版權屬香港特別行政區政府，經地政總署准許複印，版權特許編號22/2015。

### 備註:

1. 賣方建議準買方到有關發展地盤作實地考察，以對該發展項目地盤、其周邊地區環境及附近的公共設施有較佳了解。
2. 由於發展項目的邊界不規則的技術原因，此位置圖所顯示的範圍可能超過《一手住宅物業銷售條例》所規定的範圍。