

Floor Plans of Residential Properties in the Phase of the Development

發展項目期數的住宅物業的樓面平面圖

Floor Plans of Residential Properties in the Phase of the Development

發展項目期數的住宅物業的樓面平面圖

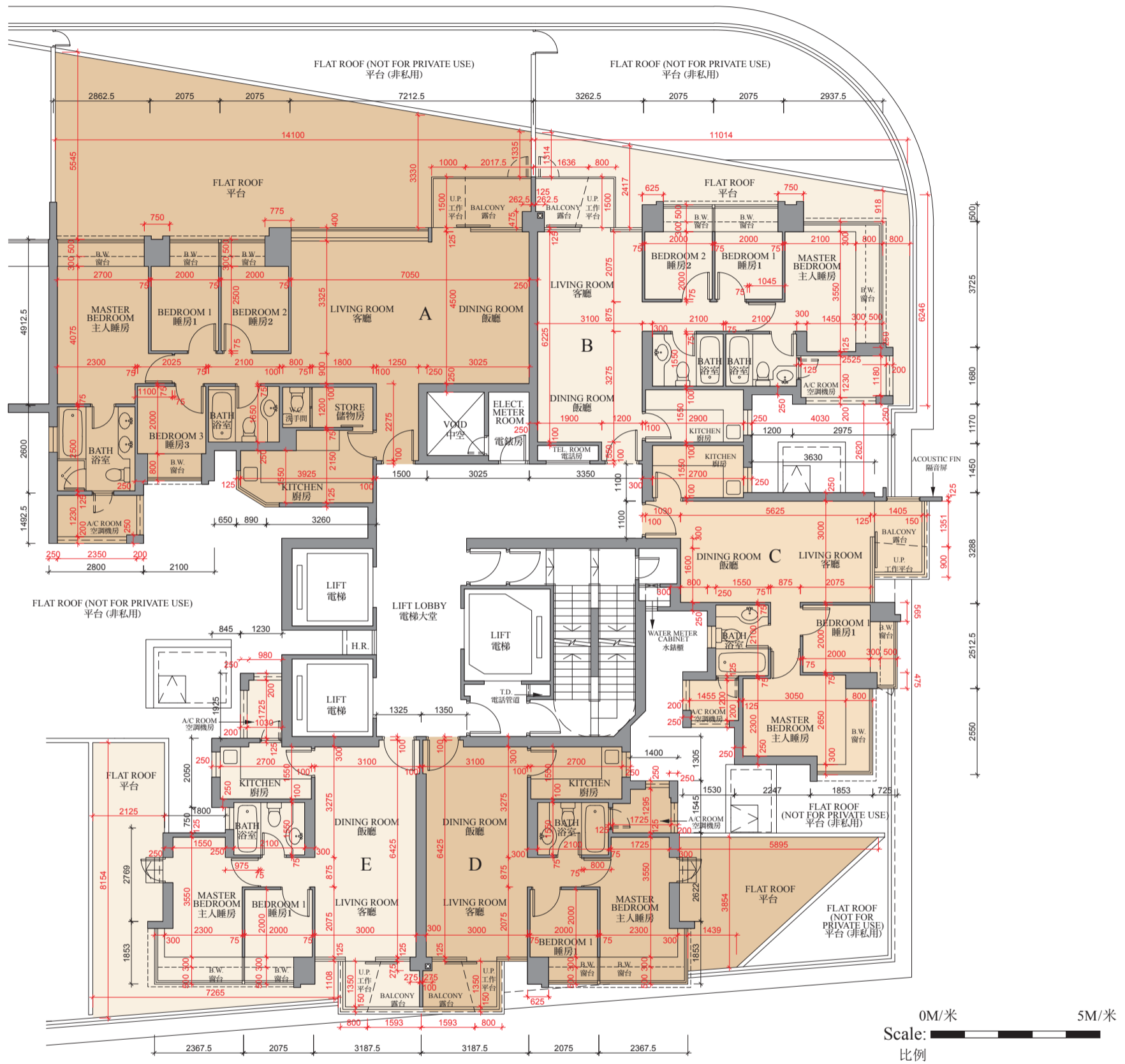
Legend 圖例:

A/C PLANT ROOM	- Air Conditioning Plant Room 空調機房
BATH	- Bathroom 浴室
B.W.	- Bay Window 窗台
CABD ROOM	- Communal Aerial Broadcast Distribution Room 公共天線房
ELECT. METER ROOM	- Electricity Meter Room 電錶房
H.R.	- Hose Reel 消防喉轆
P.D	- Pipe Duct 管道
R.C. BEAM	- Reinforced Concrete Beam 鋼筋混凝土橫樑
T.D.	- Telephone Duct 電話管道
TEL / ELECT. METER ROOM	- Telephone And Electricity Meter Room 電話接線 / 電錶房
TEL. ROOM	- Telephone Room 電話接線房
U.P.	- Utility Platform 工作平台
W.C.	- Water Closet 洗手間

Floor Plans of Residential Properties in the Phase of the Development

發展項目期數的住宅物業的樓面平面圖

Tower 1 5th Floor Plan
第一座五樓平面圖



Floor Plans of Residential Properties in the Phase of the Development

發展項目期數的住宅物業的樓面平面圖

	TOWER 座	FLOOR 樓層	UNIT 單位				
			A	B	C	D	E
Thickness of Floor Slab(excluding plaster) (mm) 樓板(不包括灰泥)的厚度(毫米)	Tower 1 第一座	5/F 五樓	125,300	125,300	125,300	125,300	125,300
Floor-to-Floor Height (mm) 層與層之間的高度(毫米)			3150	3150	3150	3150	3150

Remarks:

- The internal areas of the residential properties on the upper floors will generally be slightly larger than those on the lower floors because of the reducing thickness of the structural walls on the upper floors.
- There are architectural features and / or exposed pipes on external walls of some of the floors. For their locations, please refer to the latest approved building plans.
- Exposed or concealed common pipes are located at / adjacent to balcony and / or flat roof and / or utility platform and / or air-conditioning platform and / or external wall of some residential units. For their locations, please refer to the latest approved building plans and / or electrical and mechanical design drawings.
- Some residential units have ceiling bulkheads and / or sunken slab from unit above, for the air-conditioning system and / or electrical and mechanical services, located at living / dining room, bedrooms, corridor and / or kitchen.
- When showing a balcony or utility platform on this floor plan, a dotted line is used to demarcate the location of the external boundary of that balcony or (as the case may be) utility platform. There is a solid line outside that dotted line. The area between those two lines represents the architectural features or claddings outside that balcony or (as the case may be) utility platform.
- The dimensions of the floor plan are all in millimeter.
- Please refer to page 28 of this sales brochure for legend of the terms and abbreviations in studying the floor plans of residential properties in the Development.

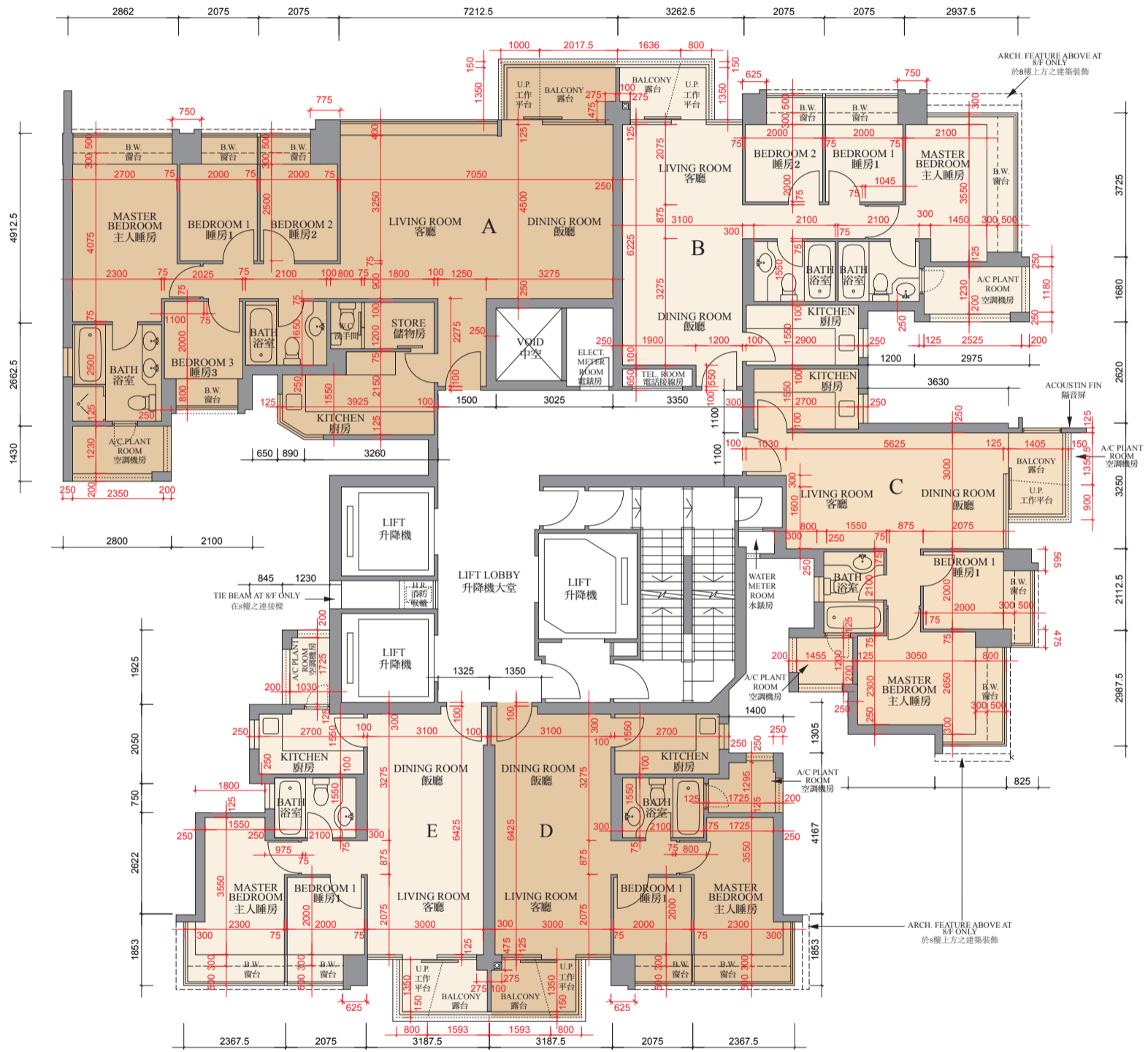
備註:

- 因住宅物業的較高樓層的結構牆的厚度遞減，較高樓層的內部面積，一般比較低樓層的內部面積稍大。
- 部份樓層外牆範圍設有建築裝飾及/或外露喉管，其位置請參考最新批准的建築圖則。
- 部份住宅單位的露台及/或平台及/或工作平台及/或空調機平台及/或外牆設有外露及/或內藏之公用喉管，其位置請參考最新批准的建築圖則及/或機電設計圖。
- 部份住宅單位客/飯廳、睡房、走廊及/或廚房有假天花及/或上層單位之跌級樓板用以安裝空調系統及/或機電設備。
- 於本樓面平面圖顯示露台或工作平台時，該露台或（視屬何情況而定）工作平台之外部分界以虛線標出。該虛線外有一實線，該兩線間之範圍顯示該露台或（視屬何情況而定）工作平台以外之建築裝飾或覆蓋層。
- 平面圖之尺規所列數字以毫米標示。
- 請參閱本售樓說明書第 28 頁之圖例以協助閱讀此部分的發展項目的住宅物業的樓面平面圖及其顯示之名稱和簡稱。

Floor Plans of Residential Properties in the Phase of the Development

發展項目期數的住宅物業的樓面平面圖

Tower 1 6th -10th Floor Plan
第一座六至十樓平面圖



0M/米 5M/米
Scale:
比例

Floor Plans of Residential Properties in the Phase of the Development

發展項目期數的住宅物業的樓面平面圖

Tower 1 6th -10th Floor Plan 第一座六至十樓平面圖

	TOWER 座	FLOOR 樓層	UNIT 單位				
			A	B	C	D	E
Thickness of Floor Slab(excluding plaster) (mm) 樓板(不包括灰泥)的厚度(毫米)	Tower 1 第一座	6/F - 9/F 六樓至九樓	125, 300	125, 300	125, 300	125, 300	125, 300
Floor-to-Floor Height (mm) 層與層之間的高度(毫米)			3150	3150	3150	3150	3150
Thickness of Floor Slab(excluding plaster) (mm) 樓板(不包括灰泥)的厚度(毫米)		10/F 十樓	150	125, 300	125, 300	125, 300	150, 300
Floor-to-Floor Height (mm) 層與層之間的高度(毫米)			3175, 3350	3150	3150	3150	3150, 3175

Remarks:

- The internal areas of the residential properties on the upper floors will generally be slightly larger than those on the lower floors because of the reducing thickness of the structural walls on the upper floors.
- There are architectural features and / or exposed pipes on external walls of some of the floors. For their locations, please refer to the latest approved building plans.
- Exposed or concealed common pipes are located at / adjacent to balcony and / or flat roof and / or utility platform and / or air-conditioning platform and / or external wall of some residential units. For their locations, please refer to the latest approved building plans and / or electrical and mechanical design drawings.
- Some residential units have ceiling bulkheads and / or sunken slab from unit above, for the air-conditioning system and / or electrical and mechanical services, located at living / dining room, bedrooms, corridor and / or kitchen.
- When showing a balcony or utility platform on this floor plan, a dotted line is used to demarcate the location of the external boundary of that balcony or (as the case may be) utility platform. There is a solid line outside that dotted line. The area between those two lines represents the architectural features or claddings outside that balcony or (as the case may be) utility platform.
- The dimensions of the floor plan are all in millimeter.
- Please refer to page 28 of this sales brochure for legend of the terms and abbreviations in studying the floor plans of residential properties in the Development.

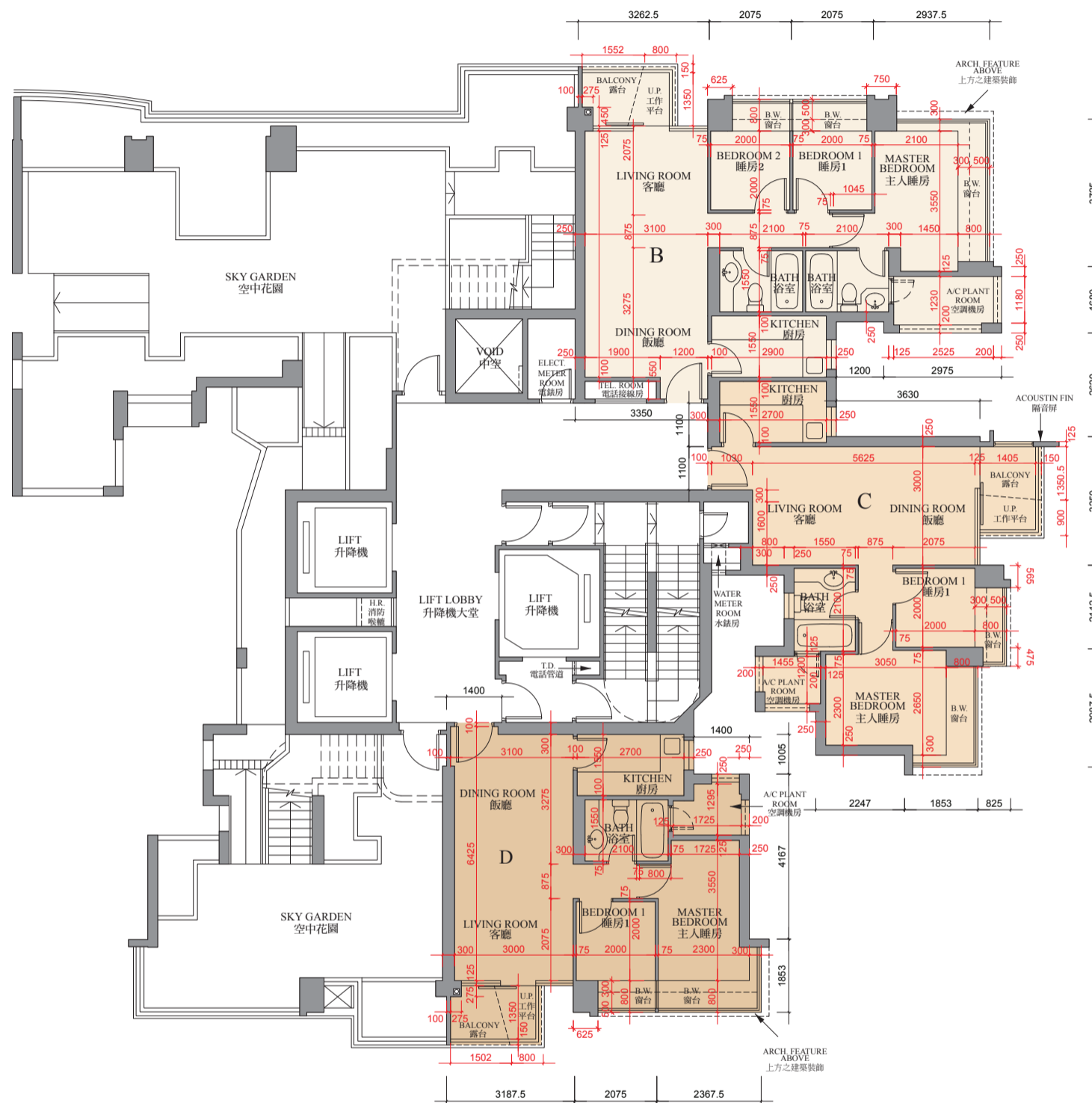
備註:

- 因住宅物業的較高樓層的結構牆的厚度遞減，較高樓層的內部面積，一般比較低樓層的內部面積稍大。
- 部份樓層外牆範圍設有建築裝飾及/或外露喉管，其位置請參考最新批准的建築圖則。
- 部份住宅單位的露台及/或平台及/或工作平台及/或空調機平台及/或外牆設有外露及/或內藏之公用喉管，其位置請參考最新批准的建築圖則及/或機電設計圖。
- 部份住宅單位客/飯廳、睡房、走廊及/或廚房有假天花及/或上層單位之跌級樓板用以安裝空調系統及/或機電設備。
- 於本樓面平面圖顯示露台或工作平台時，該露台或（視屬何情況而定）工作平台之外部分界以虛線標出。該虛線外有一實線，該兩線間之範圍顯示該露台或（視屬何情況而定）工作平台以外之建築裝飾或覆蓋層。
- 平面圖之尺規所列數字以毫米標示。
- 請參閱本售樓說明書第 28 頁之圖例以協助閱讀此部分的發展項目的住宅物業的樓面平面圖及其顯示之名稱和簡稱。

Floor Plans of Residential Properties in the Phase of the Development

發展項目期數的住宅物業的樓面平面圖

Tower 1 11th Floor Plan
第一座十一樓平面圖



0M/米 5M/米
Scale:
比例

Floor Plans of Residential Properties in the Phase of the Development

發展項目期數的住宅物業的樓面平面圖

Tower 1 11th Floor Plan 第一座十一樓平面圖

	TOWER 座	FLOOR 樓層	UNIT 單位				
			A	B	C	D	E
Thickness of Floor Slab(excluding plaster) (mm) 樓板(不包括灰泥)的厚度(毫米)	Tower 1 第一座	11/F 十一樓	-	150,300	150,300	150,300	-
Floor-to-Floor Height (mm) 層與層之間的高度(毫米)			-	3150	3150	3150	-

Remarks:

- The internal areas of the residential properties on the upper floors will generally be slightly larger than those on the lower floors because of the reducing thickness of the structural walls on the upper floors.
- There are architectural features and / or exposed pipes on external walls of some of the floors. For their locations, please refer to the latest approved building plans.
- Exposed or concealed common pipes are located at / adjacent to balcony and / or flat roof and / or utility platform and / or air-conditioning platform and / or external wall of some residential units. For their locations, please refer to the latest approved building plans and / or electrical and mechanical design drawings.
- Some residential units have ceiling bulkheads and / or sunken slab from unit above, for the air-conditioning system and / or electrical and mechanical services, located at living / dining room, bedrooms, corridor and / or kitchen.
- When showing a balcony or utility platform on this floor plan, a dotted line is used to demarcate the location of the external boundary of that balcony or (as the case may be) utility platform. There is a solid line outside that dotted line. The area between those two lines represents the architectural features or claddings outside that balcony or (as the case may be) utility platform.
- The dimensions of the floor plan are all in millimeter.
- Please refer to page 28 of this sales brochure for legend of the terms and abbreviations in studying the floor plans of residential properties in the Development.

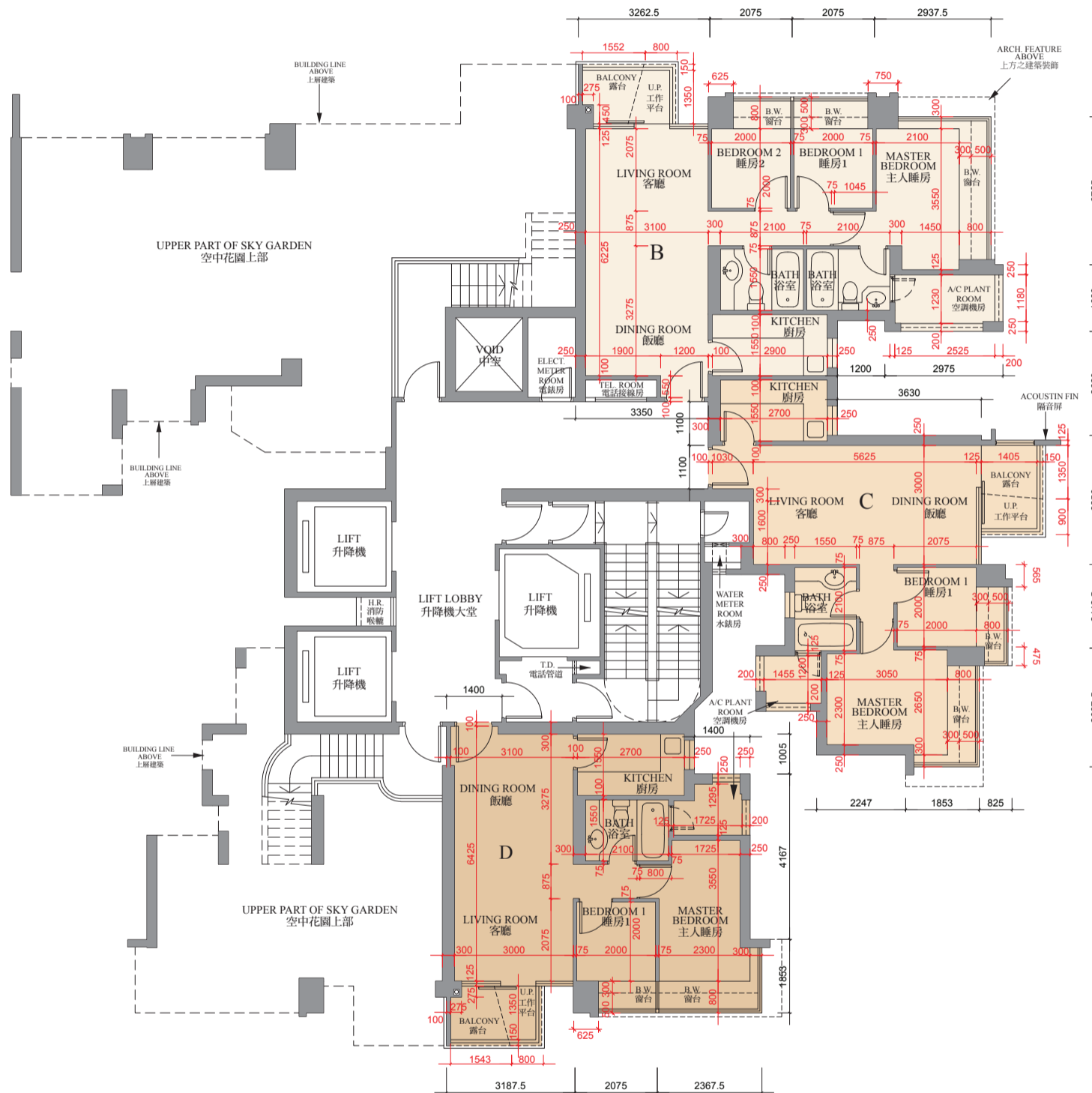
備註:

- 因住宅物業的較高樓層的結構牆的厚度遞減，較高樓層的內部面積，一般比較低樓層的內部面積稍大。
- 部份樓層外牆範圍設有建築裝飾及/或外露喉管，其位置請參考最新批准的建築圖則。
- 部份住宅單位的露台及/或平台及/或工作平台及/或空調機平台及/或外牆設有外露及/或內藏之公用喉管，其位置請參考最新批准的建築圖則及/或機電設計圖。
- 部份住宅單位客/飯廳、睡房、走廊及/或廚房有假天花及/或上層單位之跌級樓板用以安裝空調系統及/或機電設備。
- 於本樓面平面圖顯示露台或工作平台時，該露台或（視屬何情況而定）工作平台之外部分界以虛線標出。該虛線外有一實線，該兩線間之範圍顯示該露台或（視屬何情況而定）工作平台以外之建築裝飾或覆蓋層。
- 平面圖之尺規所列數字以毫米標示。
- 請參閱本售樓說明書第 28 頁之圖例以協助閱讀此部分的發展項目的住宅物業的樓面平面圖及其顯示之名稱和簡稱。

Floor Plans of Residential Properties in the Phase of the Development

發展項目期數的住宅物業的樓面平面圖

Tower 1 12th Floor Plan
第一座十二樓平面圖



0M/米 5M/米
Scale:
比例

Floor Plans of Residential Properties in the Phase of the Development

發展項目期數的住宅物業的樓面平面圖

Tower 1 12th Floor Plan 第一座十二樓平面圖

	TOWER 座	FLOOR 樓層	UNIT 單位				
			A	B	C	D	E
Thickness of Floor Slab(excluding plaster) (mm) 樓板(不包括灰泥)的厚度(毫米)	Tower 1 第一座	12/F 十二樓	-	125,300	125,300	125,300	-
Floor-to-Floor Height (mm) 層與層之間的高度(毫米)			-	3150	3150	3150	-

Remarks:

- The internal areas of the residential properties on the upper floors will generally be slightly larger than those on the lower floors because of the reducing thickness of the structural walls on the upper floors.
- There are architectural features and / or exposed pipes on external walls of some of the floors. For their locations, please refer to the latest approved building plans.
- Exposed or concealed common pipes are located at / adjacent to balcony and / or flat roof and / or utility platform and / or air-conditioning platform and / or external wall of some residential units. For their locations, please refer to the latest approved building plans and / or electrical and mechanical design drawings.
- Some residential units have ceiling bulkheads and / or sunken slab from unit above, for the air-conditioning system and / or electrical and mechanical services, located at living / dining room, bedrooms, corridor and / or kitchen.
- When showing a balcony or utility platform on this floor plan, a dotted line is used to demarcate the location of the external boundary of that balcony or (as the case may be) utility platform. There is a solid line outside that dotted line. The area between those two lines represents the architectural features or claddings outside that balcony or (as the case may be) utility platform.
- The dimensions of the floor plan are all in millimeter.
- Please refer to page 28 of this sales brochure for legend of the terms and abbreviations in studying the floor plans of residential properties in the Development.

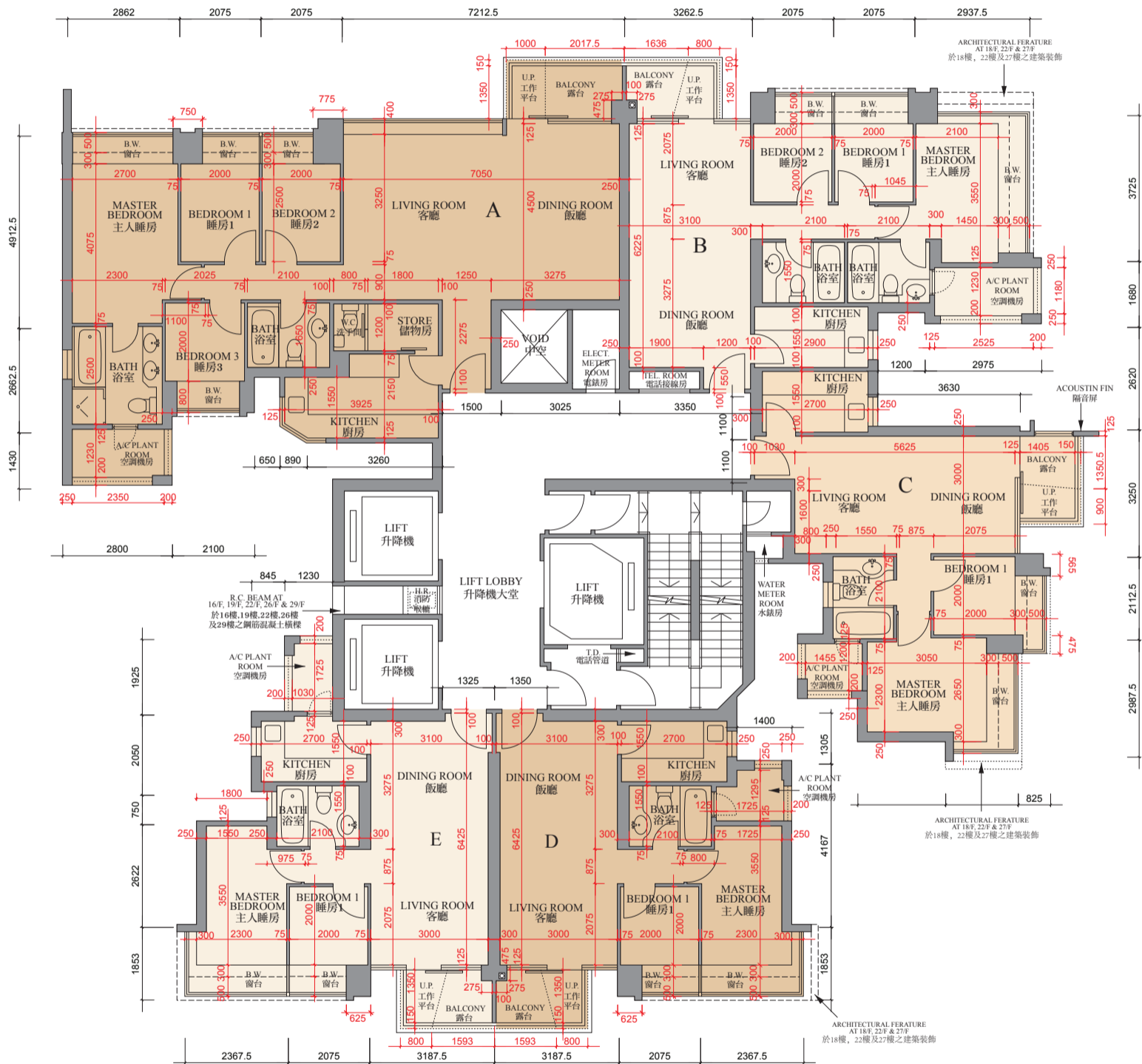
備註:

- 因住宅物業的較高樓層的結構牆的厚度遞減，較高樓層的內部面積，一般比較低樓層的內部面積稍大。
- 部份樓層外牆範圍設有建築裝飾及/或外露喉管，其位置請參考最新批准的建築圖則。
- 部份住宅單位的露台及/或平台及/或工作平台及/或空調機平台及/或外牆設有外露及/或內藏之公用喉管，其位置請參考最新批准的建築圖則及/或機電設計圖。
- 部份住宅單位客/飯廳、睡房、走廊及/或廚房有假天花及/或上層單位之跌級樓板用以安裝空調系統及/或機電設備。
- 於本樓面平面圖顯示露台或工作平台時，該露台或（視屬何情況而定）工作平台之外部分界以虛線標出。該虛線外有一實線，該兩線間之範圍顯示該露台或（視屬何情況而定）工作平台以外之建築裝飾或覆蓋層。
- 平面圖之尺規所列數字以毫米標示。
- 請參閱本售樓說明書第 28 頁之圖例以協助閱讀此部分的發展項目的住宅物業的樓面平面圖及其顯示之名稱和簡稱。

Floor Plans of Residential Properties in the Phase of the Development

發展項目期數的住宅物業的樓面平面圖

Tower 1 15th - 22nd & 25th - 29th Floor Plan
第一座十五樓至二十二樓及二十五樓至二十九樓平面圖



0M/米 5M/米
Scale:
比例

Floor Plans of Residential Properties in the Phase of the Development

發展項目期數的住宅物業的樓面平面圖

Tower 1 15th - 22nd & 25th - 29th Floor Plan

第一座十五樓至二十二樓及二十五樓至二十九樓平面圖

	TOWER 座	FLOOR 樓層	UNIT 單位				
			A	B	C	D	E
Thickness of Floor Slab(excluding plaster) (mm) 樓板(不包括灰泥)的厚度(毫米)	Tower 1 第一座	15/F - 22/F 十五樓至 二十二樓	125, 300	125, 300	125, 300	125, 300	125, 300
Floor-to-Floor Height (mm) 層與層之間的高度(毫米)			3150	3150	3150	3150	3150
Thickness of Floor Slab(excluding plaster) (mm) 樓板(不包括灰泥)的厚度(毫米)		25/F - 29/F 二十五樓至 二十九樓	125	125	125	125	125
Floor-to-Floor Height (mm) 層與層之間的高度(毫米)			3150	3150	3150	3150	3150

Remarks:

- The internal areas of the residential properties on the upper floors will generally be slightly larger than those on the lower floors because of the reducing thickness of the structural walls on the upper floors.
- There are architectural features and / or exposed pipes on external walls of some of the floors. For their locations, please refer to the latest approved building plans.
- Exposed or concealed common pipes are located at / adjacent to balcony and / or flat roof and / or utility platform and / or air-conditioning platform and / or external wall of some residential units. For their locations, please refer to the latest approved building plans and / or electrical and mechanical design drawings.
- Some residential units have ceiling bulkheads and / or sunken slab from unit above, for the air-conditioning system and / or electrical and mechanical services, located at living / dining room, bedrooms, corridor and / or kitchen.
- When showing a balcony or utility platform on this floor plan, a dotted line is used to demarcate the location of the external boundary of that balcony or (as the case may be) utility platform. There is a solid line outside that dotted line. The area between those two lines represents the architectural features or claddings outside that balcony or (as the case may be) utility platform.
- The dimensions of the floor plan are all in millimeter.
- Please refer to page 28 of this sales brochure for legend of the terms and abbreviations in studying the floor plans of residential properties in the Development.

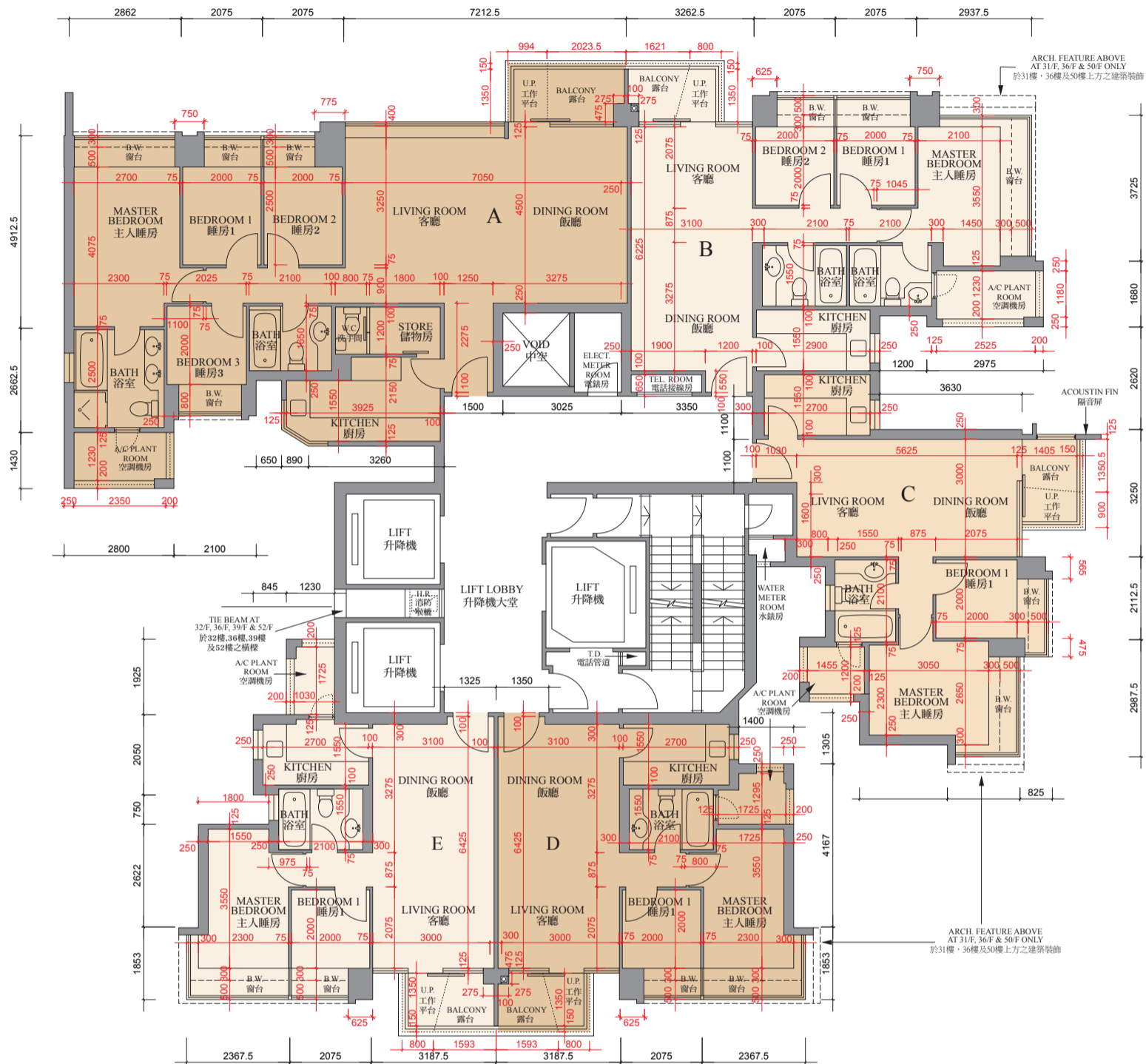
備註:

- 因住宅物業的較高樓層的結構牆的厚度遞減，較高樓層的內部面積，一般比較低樓層的內部面積稍大。
- 部份樓層外牆範圍設有建築裝飾及/或外露喉管，其位置請參考最新批准的建築圖則。
- 部份住宅單位的露台及/或平台及/或工作平台及/或空調機平台及/或外牆設有外露及/或內藏之公用喉管，其位置請參考最新批准的建築圖則及/或機電設計圖。
- 部份住宅單位客/飯廳、睡房、走廊及/或廚房有假天花及/或上層單位之跌級樓板用以安裝空調系統及/或機電設備。
- 於本樓面平面圖顯示露台或工作平台時，該露台或（視屬何情況而定）工作平台之外部分界以虛線標出。該虛線外有一實線，該兩線間之範圍顯示該露台或（視屬何情況而定）工作平台以外之建築裝飾或覆蓋層。
- 平面圖之尺規所列數字以毫米標示。
- 請參閱本售樓說明書第 28 頁之圖例以協助閱讀此部分的發展項目的住宅物業的樓面平面圖及其顯示之名稱和簡稱。

Floor Plans of Residential Properties in the Phase of the Development

發展項目期數的住宅物業的樓面平面圖

Tower 1 30th - 33rd, 35th - 39th & 50th - 52nd Floor Plan
 第一座三十樓至三十三樓、三十五樓至三十九樓及五十樓至五十二樓平面圖



0M/米 5M/米
 Scale: 比例

Floor Plans of Residential Properties in the Phase of the Development

發展項目期數的住宅物業的樓面平面圖

Tower 1 30th - 33rd, 35th - 39th & 50th - 52nd Floor Plan 第一座三十樓至三十三樓、三十五樓至三十九樓及 五十樓至五十二樓平面圖

	TOWER 座	FLOOR 樓層	UNIT 單位				
			A	B	C	D	E
Thickness of Floor Slab(excluding plaster) (mm) 樓板(不包括灰泥)的厚度(毫米)	Tower 1 第一座	30/F - 33/F, 35/F - 39/F, 50/F 三十樓至 三十三樓、 三十五樓至 三十九樓、 五十樓	125	125	125	125	125
Floor-to-Floor Height (mm) 層與層之間的高度(毫米)			3150	3150	3150	3150	3150
Thickness of Floor Slab(excluding plaster) (mm) 樓板(不包括灰泥)的厚度(毫米)		51/F 五十一樓	125, 175	125, 175	125	125, 175	125, 175
Floor-to-Floor Height (mm) 層與層之間的高度(毫米)			3150	3150	3150	3150	3150
Thickness of Floor Slab(excluding plaster) (mm) 樓板(不包括灰泥)的厚度(毫米)		52/F 五十二樓	125, 175	125, 175	125, 150	125, 175	125, 175
Floor-to-Floor Height (mm) 層與層之間的高度(毫米)			3150	3150	3150, 3175	3150	3150

Remarks:

- The internal areas of the residential properties on the upper floors will generally be slightly larger than those on the lower floors because of the reducing thickness of the structural walls on the upper floors.
- There are architectural features and / or exposed pipes on external walls of some of the floors. For their locations, please refer to the latest approved building plans.
- Exposed or concealed common pipes are located at / adjacent to balcony and / or flat roof and / or utility platform and / or air-conditioning platform and / or external wall of some residential units. For their locations, please refer to the latest approved building plans and / or electrical and mechanical design drawings.
- Some residential units have ceiling bulkheads and / or sunken slab from unit above, for the air-conditioning system and / or electrical and mechanical services, located at living / dining room, bedrooms, corridor and / or kitchen.
- When showing a balcony or utility platform on this floor plan, a dotted line is used to demarcate the location of the external boundary of that balcony or (as the case may be) utility platform. There is a solid line outside that dotted line. The area between those two lines represents the architectural features or claddings outside that balcony or (as the case may be) utility platform.
- The dimensions of the floor plan are all in millimeter.
- Please refer to page 28 of this sales brochure for legend of the terms and abbreviations in studying the floor plans of residential properties in the Development.

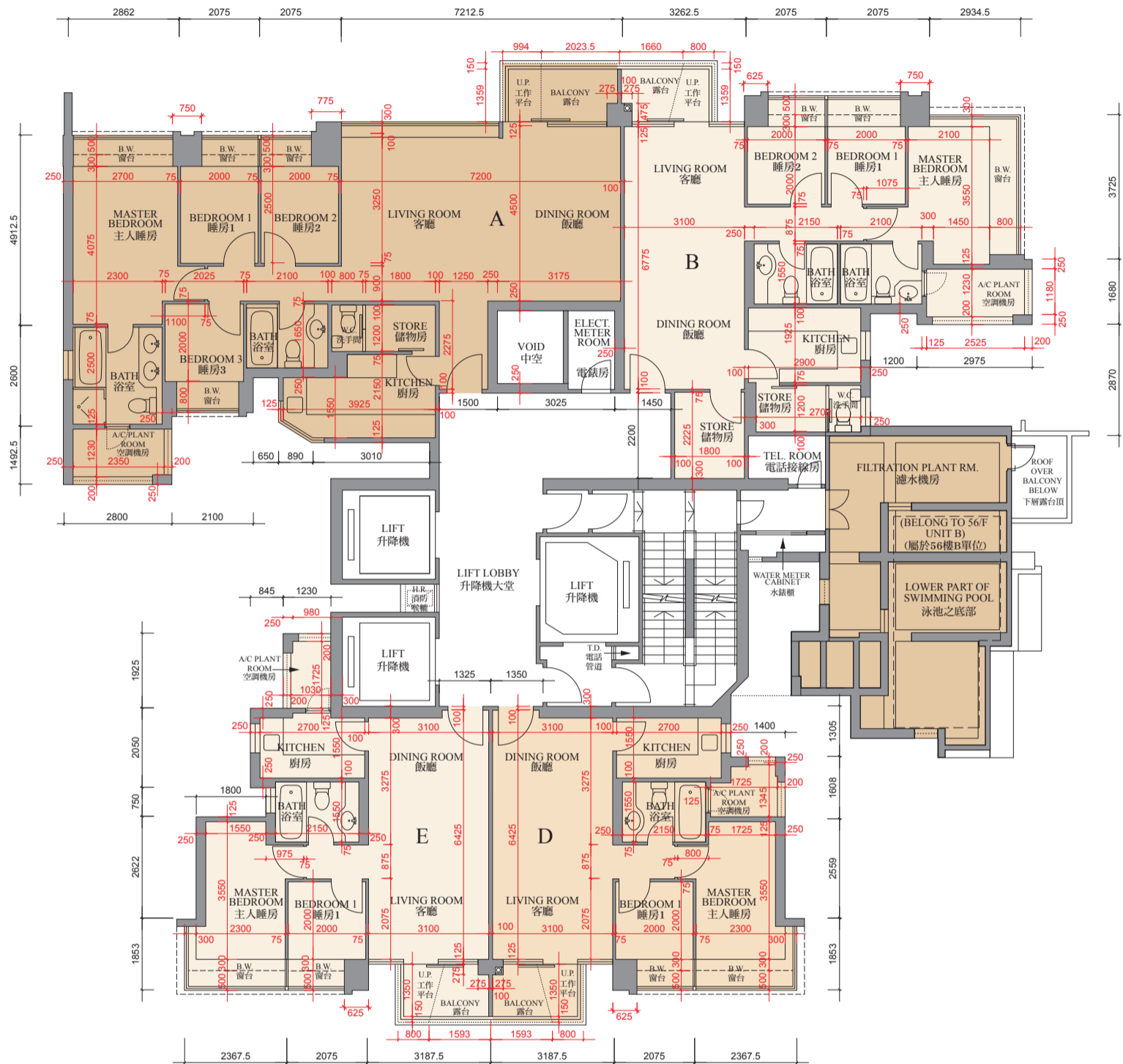
備註:

- 因住宅物業的較高樓層的結構牆的厚度遞減，較高樓層的內部面積，一般比較低樓層的內部面積稍大。
- 部份樓層外牆範圍設有建築裝飾及/或外露喉管，其位置請參考最新批准的建築圖則。
- 部份住宅單位的露台及/或平台及/或工作平台及/或空調機平台及/或外牆設有外露及/或內藏之公用喉管，其位置請參考最新批准的建築圖則及/或機電設計圖。
- 部份住宅單位客/飯廳、睡房、走廊及/或廚房有假天花及/或上層單位之跌級樓板用以安裝空調系統及/或機電設備。
- 於本樓面平面圖顯示露台或工作平台時，該露台或（視屬何情況而定）工作平台之外部分界以虛線標出。該虛線外有一實線，該兩線間之範圍顯示該露台或（視屬何情況而定）工作平台以外之建築裝飾或覆蓋層。
- 平面圖之尺規所列數字以毫米標示。
- 請參閱本售樓說明書第 28 頁之圖例以協助閱讀此部分的發展項目的住宅物業的樓面平面圖及其顯示之名稱和簡稱。

Floor Plans of Residential Properties in the Phase of the Development

發展項目期數的住宅物業的樓面平面圖

Tower 1 55th Floor Plan
第一座五十五樓平面圖



0M/米 5M/米
Scale: 比例

Floor Plans of Residential Properties in the Phase of the Development

發展項目期數的住宅物業的樓面平面圖

Tower 1 55th Floor Plan 第一座五十五樓平面圖

	TOWER 座	FLOOR 樓層	UNIT 單位				
			A	B	C	D	E
Thickness of Floor Slab(excluding plaster) (mm) 樓板(不包括灰泥)的厚度(毫米)	Tower 1 第一座	55/F 五十五樓	125	125, 150, 175	-	125	125
Floor-to-Floor Height (mm) 層與層之間的高度(毫米)			3150	2985, 3150	-	3150	3150

Remarks:

- The internal areas of the residential properties on the upper floors will generally be slightly larger than those on the lower floors because of the reducing thickness of the structural walls on the upper floors.
- There are architectural features and / or exposed pipes on external walls of some of the floors. For their locations, please refer to the latest approved building plans.
- Exposed or concealed common pipes are located at / adjacent to balcony and / or flat roof and / or utility platform and / or air-conditioning platform and / or external wall of some residential units. For their locations, please refer to the latest approved building plans and / or electrical and mechanical design drawings.
- Some residential units have ceiling bulkheads and / or sunken slab from unit above, for the air-conditioning system and / or electrical and mechanical services, located at living / dining room, bedrooms, corridor and / or kitchen.
- When showing a balcony or utility platform on this floor plan, a dotted line is used to demarcate the location of the external boundary of that balcony or (as the case may be) utility platform. There is a solid line outside that dotted line. The area between those two lines represents the architectural features or claddings outside that balcony or (as the case may be) utility platform.
- The dimensions of the floor plan are all in millimeter.
- Please refer to page 28 of this sales brochure for legend of the terms and abbreviations in studying the floor plans of residential properties in the Development.

備註:

- 因住宅物業的較高樓層的結構牆的厚度遞減，較高樓層的內部面積，一般比較低樓層的內部面積稍大。
- 部份樓層外牆範圍設有建築裝飾及/或外露喉管，其位置請參考最新批准的建築圖則。
- 部份住宅單位的露台及/或平台及/或工作平台及/或空調機平台及/或外牆設有外露及/或內藏之公用喉管，其位置請參考最新批准的建築圖則及/或機電設計圖。
- 部份住宅單位客/飯廳、睡房、走廊及/或廚房有假天花及/或上層單位之跌級樓板用以安裝空調系統及/或機電設備。
- 於本樓面平面圖顯示露台或工作平台時，該露台或（視屬何情況而定）工作平台之外部分界以虛線標出。該虛線外有一實線，該兩線間之範圍顯示該露台或（視屬何情況而定）工作平台以外之建築裝飾或覆蓋層。
- 平面圖之尺規所列數字以毫米標示。
- 請參閱本售樓說明書第 28 頁之圖例以協助閱讀此部分的發展項目的住宅物業的樓面平面圖及其顯示之名稱和簡稱。

Floor Plans of Residential Properties in the Phase of the Development

發展項目期數的住宅物業的樓面平面圖

Tower 1 56th Floor Plan
第一座五十六樓平面圖



Scale: 0M/米 5M/米
比例

Floor Plans of Residential Properties in the Phase of the Development

發展項目期數的住宅物業的樓面平面圖

Tower 1 56th Floor Plan 第一座五十六樓平面圖

	TOWER 座	FLOOR 樓層	UNIT 單位				
			A	B	C	D	E
Thickness of Floor Slab(excluding plaster) (mm) 樓板(不包括灰泥)的厚度(毫米)	Tower 1 第一座	56/F 五十六樓	125	125, 150, 200	-	125, 175	125, 150, 175
Floor-to-Floor Height (mm) 層與層之間的高度(毫米)			3150	3150, 3500	-	3150	3150

* A swimming pool is provided in the flat roof of this unit. The area of the flat roof specified in the section "Area of Residential Properties in the Development" includes the area of the swimming pool.

Remarks:

- The internal areas of the residential properties on the upper floors will generally be slightly larger than those on the lower floors because of the reducing thickness of the structural walls on the upper floors.
- There are architectural features and / or exposed pipes on external walls of some of the floors. For their locations, please refer to the latest approved building plans.
- Exposed or concealed common pipes are located at / adjacent to balcony and / or flat roof and / or utility platform and / or air-conditioning platform and / or external wall of some residential units. For their locations, please refer to the latest approved building plans and / or electrical and mechanical design drawings.
- Some residential units have ceiling bulkheads and / or sunken slab from unit above, for the air-conditioning system and / or electrical and mechanical services, located at living / dining room, bedrooms, corridor and / or kitchen.
- When showing a balcony or utility platform on this floor plan, a dotted line is used to demarcate the location of the external boundary of that balcony or (as the case may be) utility platform. There is a solid line outside that dotted line. The area between those two lines represents the architectural features or claddings outside that balcony or (as the case may be) utility platform.
- The dimensions of the floor plan are all in millimeter.
- Please refer to page 28 of this sales brochure for legend of the terms and abbreviations in studying the floor plans of residential properties in the Development.

* 此單位之平台內設有泳池。「發展項目中的住宅物業的面積」一節所列出該平台之面積包括平台內泳池之面積。

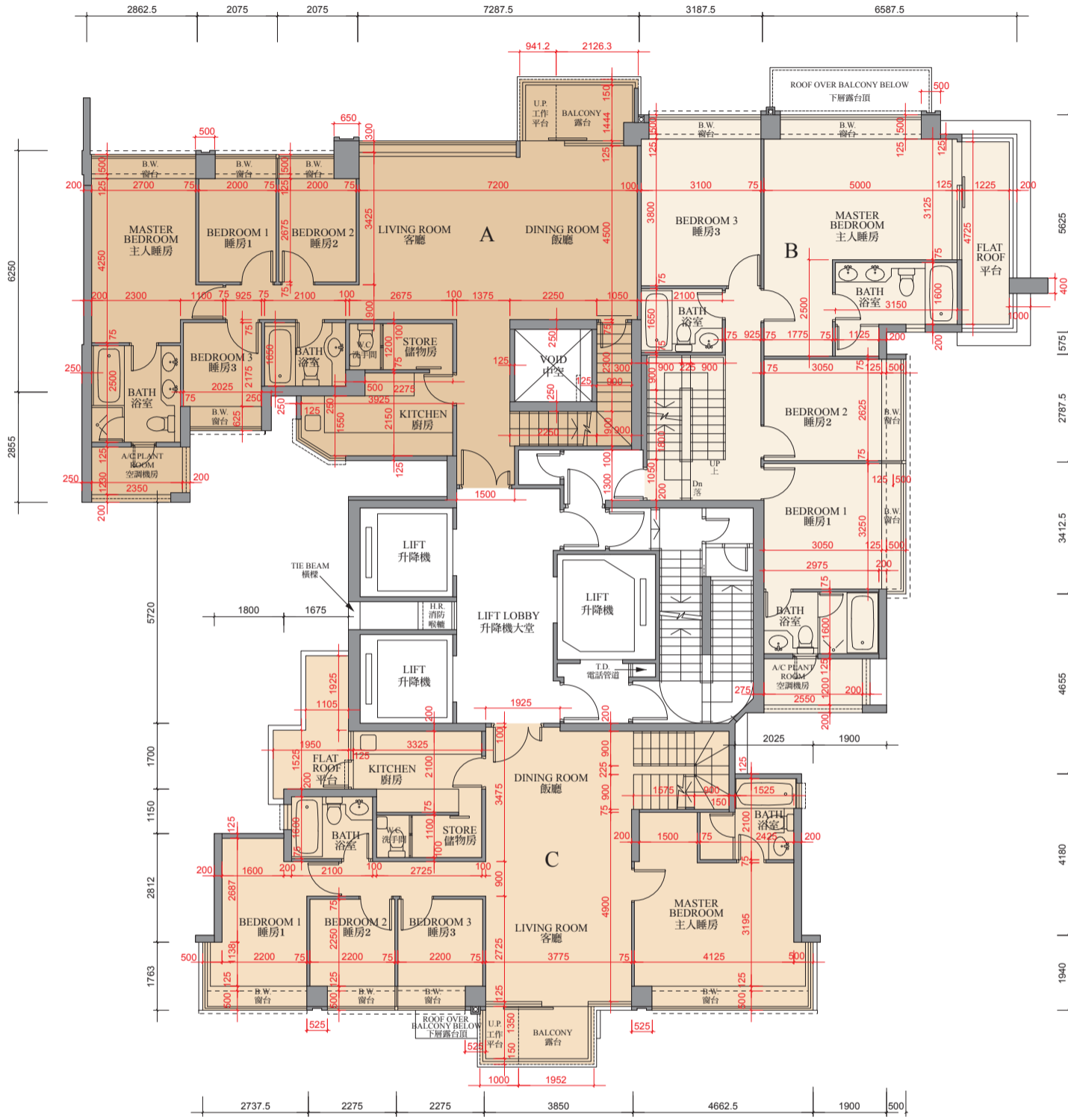
備註:

- 因住宅物業的較高樓層的結構牆的厚度遞減，較高樓層的內部面積，一般比較低樓層的內部面積稍大。
- 部份樓層外牆範圍設有建築裝飾及/或外露喉管，其位置請參考最新批准的建築圖則。
- 部份住宅單位的露台及/或平台及/或工作平台及/或空調機平台及/或外牆設有外露及/或內藏之公用喉管，其位置請參考最新批准的建築圖則及/或機電設計圖。
- 部份住宅單位客/飯廳、睡房、走廊及/或廚房有假天花及/或上層單位之跌級樓板用以安裝空調系統及/或機電設備。
- 於本樓面平面圖顯示露台或工作平台時，該露台或（視屬何情況而定）工作平台之外部分界以虛線標出。該虛線外有一實線，該兩線間之範圍顯示該露台或（視屬何情況而定）工作平台以外之建築裝飾或覆蓋層。
- 平面圖之尺規所列數字以毫米標示。
- 請參閱本售樓說明書第 28 頁之圖例以協助閱讀此部分的發展項目的住宅物業的樓面平面圖及其顯示之名稱和簡稱。

Floor Plans of Residential Properties in the Phase of the Development

發展項目期數的住宅物業的樓面平面圖

Tower 1 57th Floor Plan
第一座五十七樓平面圖



Scale: 0M/米 5M/米
比例

Floor Plans of Residential Properties in the Phase of the Development

發展項目期數的住宅物業的樓面平面圖

Tower 1 57th Floor Plan 第一座五十七樓平面圖

	TOWER 座	FLOOR 樓層	UNIT 單位		
			A	B	C
Thickness of Floor Slab(excluding plaster) (mm) 樓板(不包括灰泥)的厚度(毫米)	Tower 1 第一座	57/F 五十七樓	150	150	150
Floor-to-Floor Height (mm) 層與層之間的高度(毫米)			3500	3150	3500

Remarks:

- The internal areas of the residential properties on the upper floors will generally be slightly larger than those on the lower floors because of the reducing thickness of the structural walls on the upper floors.
- There are architectural features and / or exposed pipes on external walls of some of the floors. For their locations, please refer to the latest approved building plans.
- Exposed or concealed common pipes are located at / adjacent to balcony and / or flat roof and / or utility platform and / or air-conditioning platform and / or external wall of some residential units. For their locations, please refer to the latest approved building plans and / or electrical and mechanical design drawings.
- Some residential units have ceiling bulkheads and / or sunken slab from unit above, for the air-conditioning system and / or electrical and mechanical services, located at living / dining room, bedrooms, corridor and / or kitchen.
- When showing a balcony or utility platform on this floor plan, a dotted line is used to demarcate the location of the external boundary of that balcony or (as the case may be) utility platform. There is a solid line outside that dotted line. The area between those two lines represents the architectural features or claddings outside that balcony or (as the case may be) utility platform.
- The dimensions of the floor plan are all in millimeter.
- Please refer to page 28 of this sales brochure for legend of the terms and abbreviations in studying the floor plans of residential properties in the Development.

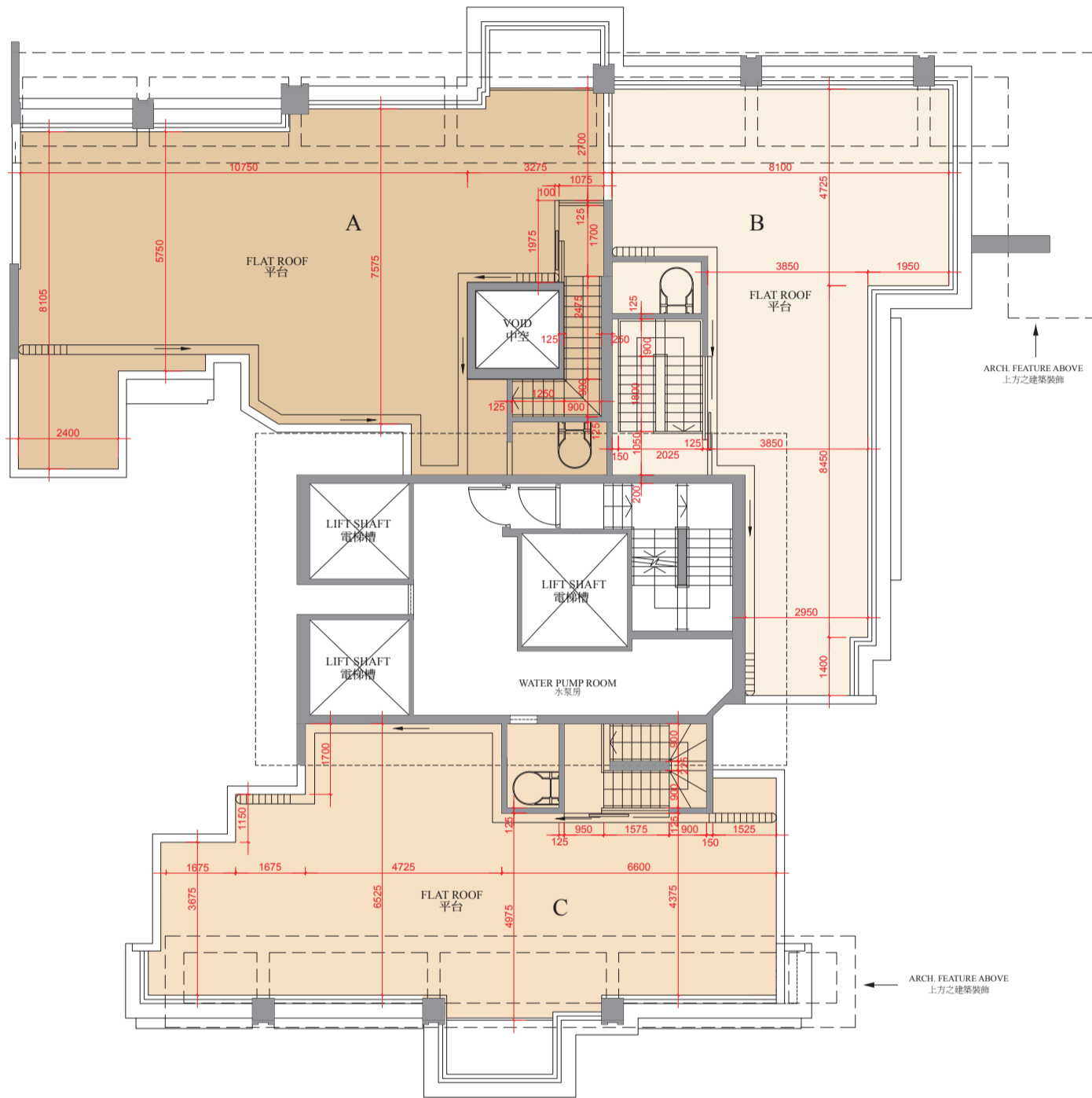
備註:

- 因住宅物業的較高樓層的結構牆的厚度遞減，較高樓層的內部面積，一般比較低樓層的內部面積稍大。
- 部份樓層外牆範圍設有建築裝飾及/或外露喉管，其位置請參考最新批准的建築圖則。
- 部份住宅單位的露台及/或平台及/或工作平台及/或空調機平台及/或外牆設有外露及/或內藏之公用喉管，其位置請參考最新批准的建築圖則及/或機電設計圖。
- 部份住宅單位客/飯廳、睡房、走廊及/或廚房有假天花及/或上層單位之跌級樓板用以安裝空調系統及/或機電設備。
- 於本樓面平面圖顯示露台或工作平台時，該露台或（視屬何情況而定）工作平台之外部分界以虛線標出。該虛線外有一實線，該兩線間之範圍顯示該露台或（視屬何情況而定）工作平台以外之建築裝飾或覆蓋層。
- 平面圖之尺規所列數字以毫米標示。
- 請參閱本售樓說明書第 28 頁之圖例以協助閱讀此部分的發展項目的住宅物業的樓面平面圖及其顯示之名稱和簡稱。

Floor Plans of Residential Properties in the Phase of the Development

發展項目期數的住宅物業的樓面平面圖

Tower 1 Roof Floor Plan
第一座天台平面圖



0M/米 5M/米
Scale:
比例

Floor Plans of Residential Properties in the Phase of the Development

發展項目期數的住宅物業的樓面平面圖

Tower 1 Roof Floor Plan 第一座天台平面圖

Remarks:

- The internal areas of the residential properties on the upper floors will generally be slightly larger than those on the lower floors because of the reducing thickness of the structural walls on the upper floors.
- There are architectural features and / or exposed pipes on external walls of some of the floors. For their locations, please refer to the latest approved building plans.
- Exposed or concealed common pipes are located at / adjacent to balcony and / or flat roof and / or utility platform and / or air-conditioning platform and / or external wall of some residential units. For their locations, please refer to the latest approved building plans and / or electrical and mechanical design drawings.
- Some residential units have ceiling bulkheads and / or sunken slab from unit above, for the air-conditioning system and / or electrical and mechanical services, located at living / dining room, bedrooms, corridor and / or kitchen.
- When showing a balcony or utility platform on this floor plan, a dotted line is used to demarcate the location of the external boundary of that balcony or (as the case may be) utility platform. There is a solid line outside that dotted line. The area between those two lines represents the architectural features or claddings outside that balcony or (as the case may be) utility platform.
- The dimensions of the floor plan are all in millimeter.
- Please refer to page 28 of this sales brochure for legend of the terms and abbreviations in studying the floor plans of residential properties in the Development.

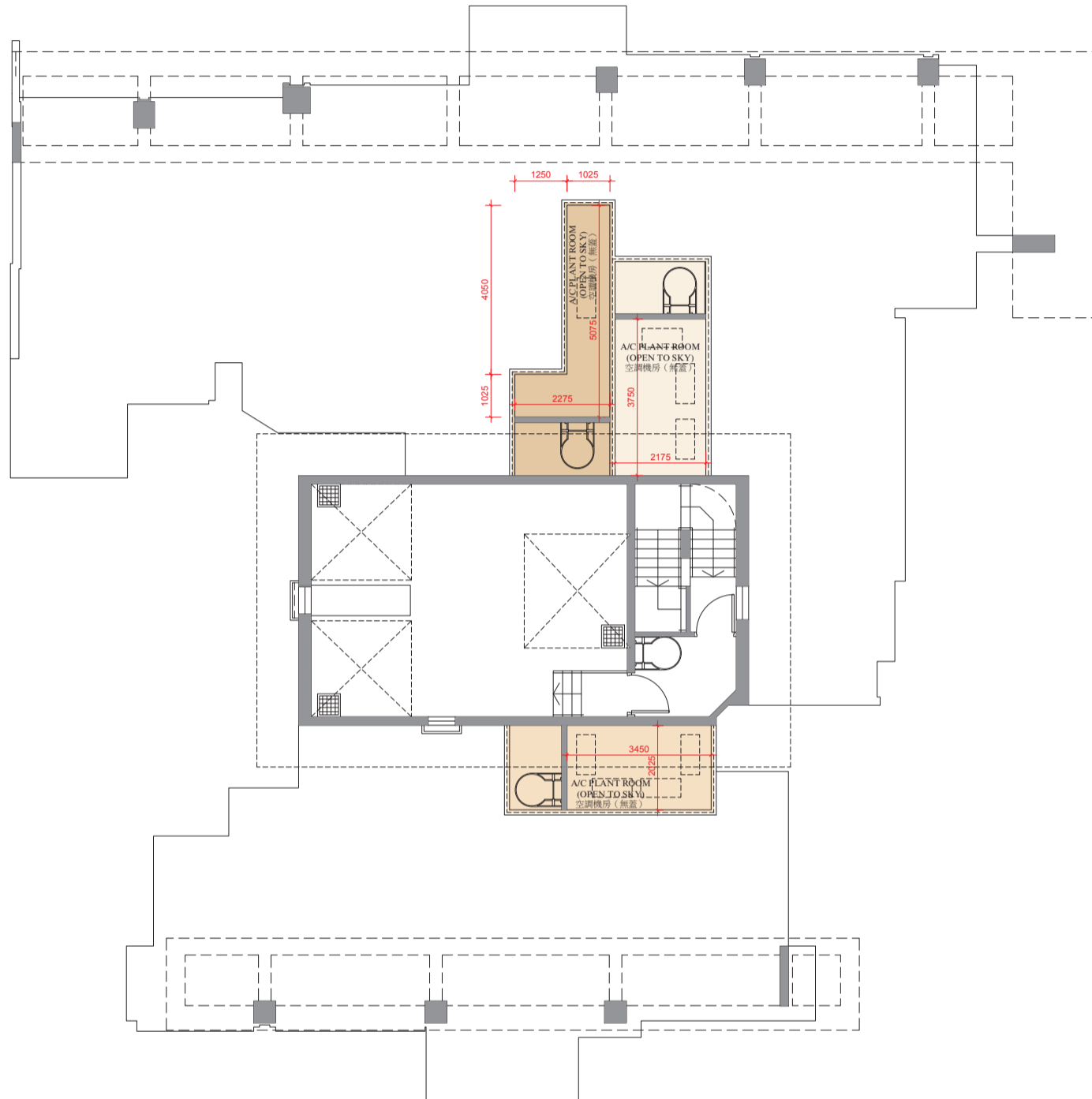
備註:

- 因住宅物業的較高樓層的結構牆的厚度遞減，較高樓層的內部面積，一般比較低樓層的內部面積稍大。
- 部份樓層外牆範圍設有建築裝飾及/或外露喉管，其位置請參考最新批准的建築圖則。
- 部份住宅單位的露台及/或平台及/或工作平台及/或空調機平台及/或外牆設有外露及/或內藏之公用喉管，其位置請參考最新批准的建築圖則及/或機電設計圖。
- 部份住宅單位客/飯廳、睡房、走廊及/或廚房有假天花及/或上層單位之跌級樓板用以安裝空調系統及/或機電設備。
- 於本樓面平面圖顯示露台或工作平台時，該露台或（視屬何情況而定）工作平台之外部分界以虛線標出。該虛線外有一實線，該兩線間之範圍顯示該露台或（視屬何情況而定）工作平台以外之建築裝飾或覆蓋層。
- 平面圖之尺規所列數字以毫米標示。
- 請參閱本售樓說明書第 28 頁之圖例以協助閱讀此部分的發展項目的住宅物業的樓面平面圖及其顯示之名稱和簡稱。

Floor Plans of Residential Properties in the Phase of the Development

發展項目期數的住宅物業的樓面平面圖

Tower 1 Upper Roof Floor Plan
第一座上層天台平面圖



0M/米 5M/米
Scale:
比例

Floor Plans of Residential Properties in the Phase of the Development

發展項目期數的住宅物業的樓面平面圖

Tower 1 Upper Roof Floor Plan

第一座上層天台平面圖

Remarks:

- The internal areas of the residential properties on the upper floors will generally be slightly larger than those on the lower floors because of the reducing thickness of the structural walls on the upper floors.
- There are architectural features and / or exposed pipes on external walls of some of the floors. For their locations, please refer to the latest approved building plans.
- Exposed or concealed common pipes are located at / adjacent to balcony and / or flat roof and / or utility platform and / or air-conditioning platform and / or external wall of some residential units. For their locations, please refer to the latest approved building plans and / or electrical and mechanical design drawings.
- Some residential units have ceiling bulkheads and / or sunken slab from unit above, for the air-conditioning system and / or electrical and mechanical services, located at living / dining room, bedrooms, corridor and / or kitchen.
- When showing a balcony or utility platform on this floor plan, a dotted line is used to demarcate the location of the external boundary of that balcony or (as the case may be) utility platform. There is a solid line outside that dotted line. The area between those two lines represents the architectural features or claddings outside that balcony or (as the case may be) utility platform.
- The dimensions of the floor plan are all in millimeter.
- Please refer to page 28 of this sales brochure for legend of the terms and abbreviations in studying the floor plans of residential properties in the Development.

備註:

- 因住宅物業的較高樓層的結構牆的厚度遞減，較高樓層的內部面積，一般比較低樓層的內部面積稍大。
- 部份樓層外牆範圍設有建築裝飾及/或外露喉管，其位置請參考最新批准的建築圖則。
- 部份住宅單位的露台及/或平台及/或工作平台及/或空調機平台及/或外牆設有外露及/或內藏之公用喉管，其位置請參考最新批准的建築圖則及/或機電設計圖。
- 部份住宅單位客/飯廳、睡房、走廊及/或廚房有假天花及/或上層單位之跌級樓板用以安裝空調系統及/或機電設備。
- 於本樓面平面圖顯示露台或工作平台時，該露台或（視屬何情況而定）工作平台之外部分界以虛線標出。該虛線外有一實線，該兩線間之範圍顯示該露台或（視屬何情況而定）工作平台以外之建築裝飾或覆蓋層。
- 平面圖之尺規所列數字以毫米標示。
- 請參閱本售樓說明書第 28 頁之圖例以協助閱讀此部分的發展項目的住宅物業的樓面平面圖及其顯示之名稱和簡稱。

Floor Plans of Residential Properties in the Phase of the Development

發展項目期數的住宅物業的樓面平面圖

Tower 2 5th Floor Plan
第二座五樓平面圖



S
南

Floor Plans of Residential Properties in the Phase of the Development

發展項目期數的住宅物業的樓面平面圖

Tower 2 5th Floor Plan 第二座五樓平面圖

	TOWER 座	FLOOR 樓層	UNIT 單位			
			A	B	C	D
Thickness of Floor Slab(excluding plaster) (mm) 樓板(不包括灰泥)的厚度(毫米)	Tower 2 第二座	5/F 五樓	125,300	125,300	125,300	125,300
Floor-to-Floor Height (mm) 層與層之間的高度(毫米)			3150	3150	3150	3150

Remarks:

- The internal areas of the residential properties on the upper floors will generally be slightly larger than those on the lower floors because of the reducing thickness of the structural walls on the upper floors.
- There are architectural features and / or exposed pipes on external walls of some of the floors. For their locations, please refer to the latest approved building plans.
- Exposed or concealed common pipes are located at / adjacent to balcony and / or flat roof and / or utility platform and / or air-conditioning platform and / or external wall of some residential units. For their locations, please refer to the latest approved building plans and / or electrical and mechanical design drawings.
- Some residential units have ceiling bulkheads and / or sunken slab from unit above, for the air-conditioning system and / or electrical and mechanical services, located at living / dining room, bedrooms, corridor and / or kitchen.
- When showing a balcony or utility platform on this floor plan, a dotted line is used to demarcate the location of the external boundary of that balcony or (as the case may be) utility platform. There is a solid line outside that dotted line. The area between those two lines represents the architectural features or claddings outside that balcony or (as the case may be) utility platform.
- The dimensions of the floor plan are all in millimeter.
- Please refer to page 28 of this sales brochure for legend of the terms and abbreviations in studying the floor plans of residential properties in the Development.

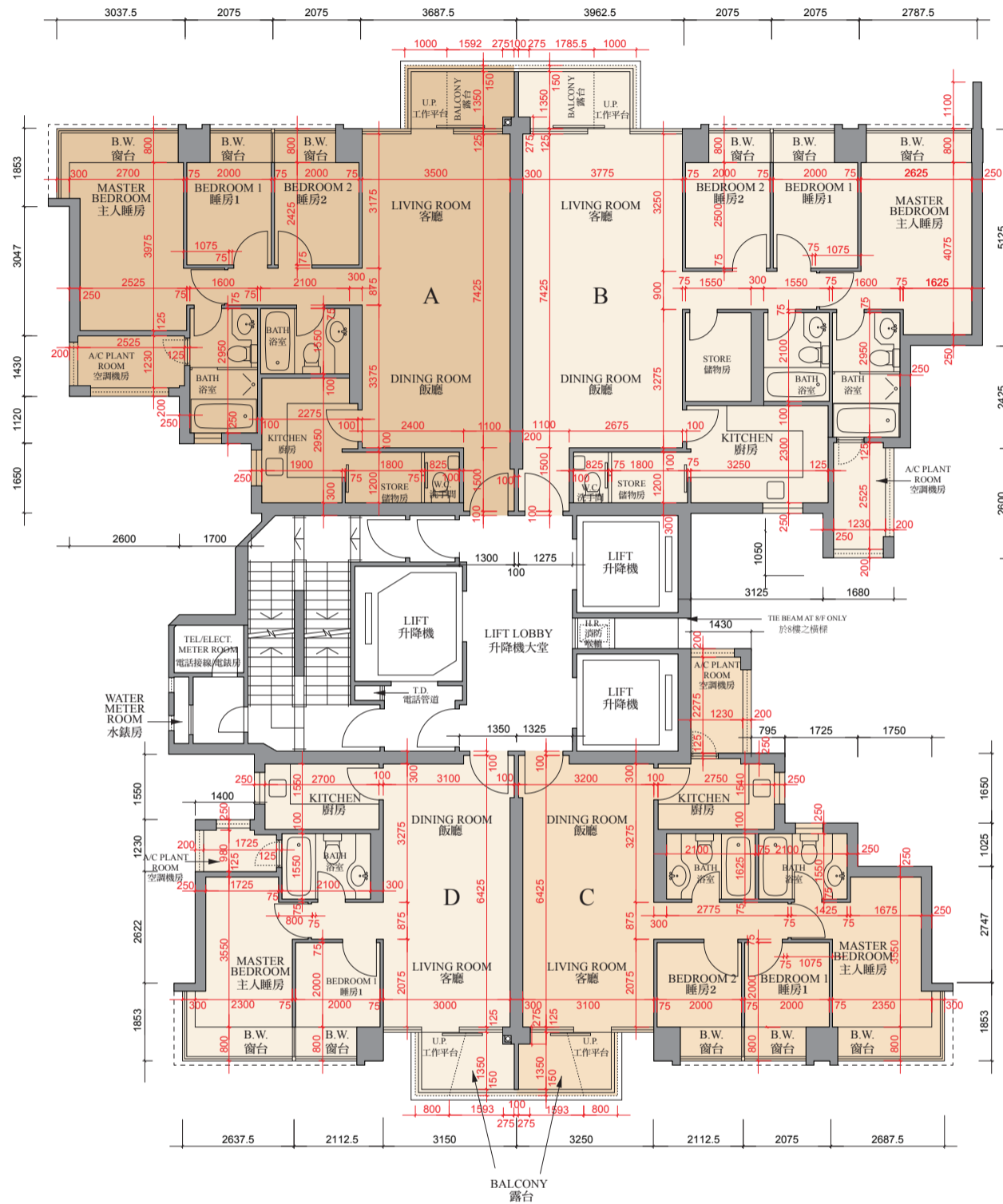
備註:

- 因住宅物業的較高樓層的結構牆的厚度遞減，較高樓層的內部面積，一般比較低樓層的內部面積稍大。
- 部份樓層外牆範圍設有建築裝飾及/或外露喉管，其位置請參考最新批准的建築圖則。
- 部份住宅單位的露台及/或平台及/或工作平台及/或空調機平台及/或外牆設有外露及/或內藏之公用喉管，其位置請參考最新批准的建築圖則及/或機電設計圖。
- 部份住宅單位客/飯廳、睡房、走廊及/或廚房有假天花及/或上層單位之跌級樓板用以安裝空調系統及/或機電設備。
- 於本樓面平面圖顯示露台或工作平台時，該露台或（視屬何情況而定）工作平台之外部分界以虛線標出。該虛線外有一實線，該兩線間之範圍顯示該露台或（視屬何情況而定）工作平台以外之建築裝飾或覆蓋層。
- 平面圖之尺規所列數字以毫米標示。
- 請參閱本售樓說明書第 28 頁之圖例以協助閱讀此部分的發展項目的住宅物業的樓面平面圖及其顯示之名稱和簡稱。

Floor Plans of Residential Properties in the Phase of the Development

發展項目期數的住宅物業的樓面平面圖

Tower 2 6th - 10th Floor Plan
第二座六樓至十樓平面圖



0M/米 5M/米
Scale:
比例

Floor Plans of Residential Properties in the Phase of the Development

發展項目期數的住宅物業的樓面平面圖

Tower 2 6th - 10th Floor Plan 第二座六樓至十樓平面圖

	TOWER 座	FLOOR 樓層	UNIT 單位			
			A	B	C	D
Thickness of Floor Slab(excluding plaster) (mm) 樓板(不包括灰泥)的厚度(毫米)	Tower 2 第二座	6/F - 9/F 六樓至九樓	125, 300	125, 300	125, 300	125, 300
Floor-to-Floor Height (mm) 層與層之間的高度(毫米)			3150	3150	3150	3150
Thickness of Floor Slab(excluding plaster) (mm) 樓板(不包括灰泥)的厚度(毫米)		10/F 十樓	125, 300	150	150, 300	125, 300
Floor-to-Floor Height (mm) 層與層之間的高度(毫米)			3150	3175, 3350	3175	3150

Remarks:

- The internal areas of the residential properties on the upper floors will generally be slightly larger than those on the lower floors because of the reducing thickness of the structural walls on the upper floors.
- There are architectural features and / or exposed pipes on external walls of some of the floors. For their locations, please refer to the latest approved building plans.
- Exposed or concealed common pipes are located at / adjacent to balcony and / or flat roof and / or utility platform and / or air-conditioning platform and / or external wall of some residential units. For their locations, please refer to the latest approved building plans and / or electrical and mechanical design drawings.
- Some residential units have ceiling bulkheads and / or sunken slab from unit above, for the air-conditioning system and / or electrical and mechanical services, located at living / dining room, bedrooms, corridor and / or kitchen.
- When showing a balcony or utility platform on this floor plan, a dotted line is used to demarcate the location of the external boundary of that balcony or (as the case may be) utility platform. There is a solid line outside that dotted line. The area between those two lines represents the architectural features or claddings outside that balcony or (as the case may be) utility platform.
- The dimensions of the floor plan are all in millimeter.
- Please refer to page 28 of this sales brochure for legend of the terms and abbreviations in studying the floor plans of residential properties in the Development.

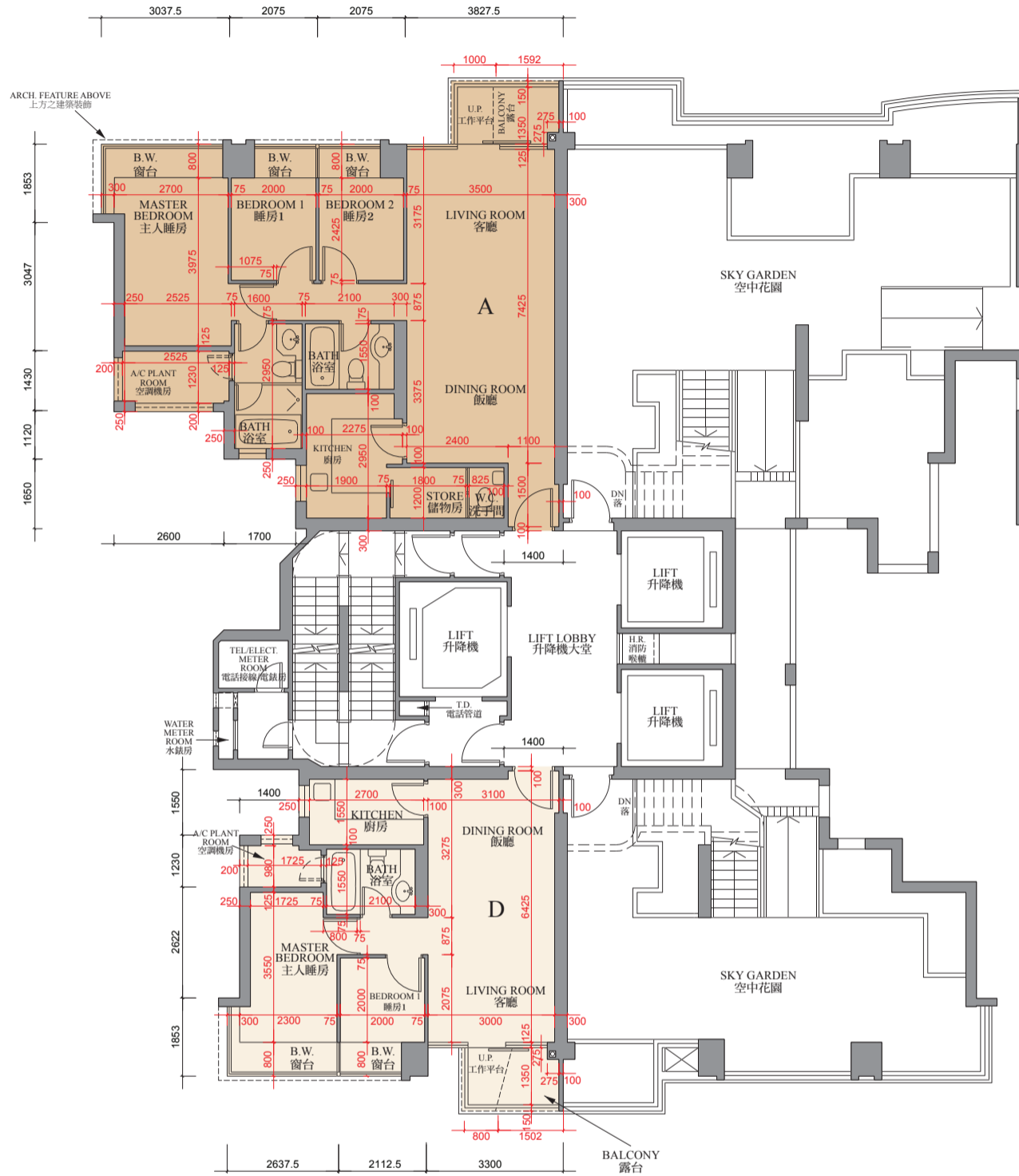
備註:

- 因住宅物業的較高樓層的結構牆的厚度遞減，較高樓層的內部面積，一般比較低樓層的內部面積稍大。
- 部份樓層外牆範圍設有建築裝飾及/或外露喉管，其位置請參考最新批准的建築圖則。
- 部份住宅單位的露台及/或平台及/或工作平台及/或空調機平台及/或外牆設有外露及/或內藏之公用喉管，其位置請參考最新批准的建築圖則及/或機電設計圖。
- 部份住宅單位客/飯廳、睡房、走廊及/或廚房有假天花及/或上層單位之跌級樓板用以安裝空調系統及/或機電設備。
- 於本樓面平面圖顯示露台或工作平台時，該露台或（視屬何情況而定）工作平台之外部分界以虛線標出。該虛線外有一實線，該兩線間之範圍顯示該露台或（視屬何情況而定）工作平台以外之建築裝飾或覆蓋層。
- 平面圖之尺規所列數字以毫米標示。
- 請參閱本售樓說明書第 28 頁之圖例以協助閱讀此部分的發展項目的住宅物業的樓面平面圖及其顯示之名稱和簡稱。

Floor Plans of Residential Properties in the Phase of the Development

發展項目期數的住宅物業的樓面平面圖

Tower 2 11th Floor Plan
第二座十一樓平面圖



0M/米 5M/米
Scale:
比例

Floor Plans of Residential Properties in the Phase of the Development

發展項目期數的住宅物業的樓面平面圖

Tower 2 11th Floor Plan 第二座十一樓平面圖

	TOWER 座	FLOOR 樓層	UNIT 單位			
			A	B	C	D
Thickness of Floor Slab(excluding plaster) (mm) 樓板(不包括灰泥)的厚度(毫米)	Tower 2 第二座	11/F 十一樓	150, 300	-	-	150, 300
Floor-to-Floor Height (mm) 層與層之間的高度(毫米)			3150	-	-	3150

Remarks:

- The internal areas of the residential properties on the upper floors will generally be slightly larger than those on the lower floors because of the reducing thickness of the structural walls on the upper floors.
- There are architectural features and / or exposed pipes on external walls of some of the floors. For their locations, please refer to the latest approved building plans.
- Exposed or concealed common pipes are located at / adjacent to balcony and / or flat roof and / or utility platform and / or air-conditioning platform and / or external wall of some residential units. For their locations, please refer to the latest approved building plans and / or electrical and mechanical design drawings.
- Some residential units have ceiling bulkheads and / or sunken slab from unit above, for the air-conditioning system and / or electrical and mechanical services, located at living / dining room, bedrooms, corridor and / or kitchen.
- When showing a balcony or utility platform on this floor plan, a dotted line is used to demarcate the location of the external boundary of that balcony or (as the case may be) utility platform. There is a solid line outside that dotted line. The area between those two lines represents the architectural features or claddings outside that balcony or (as the case may be) utility platform.
- The dimensions of the floor plan are all in millimeter.
- Please refer to page 28 of this sales brochure for legend of the terms and abbreviations in studying the floor plans of residential properties in the Development.

備註:

- 因住宅物業的較高樓層的結構牆的厚度遞減，較高樓層的內部面積，一般比較低樓層的內部面積稍大。
- 部份樓層外牆範圍設有建築裝飾及/或外露喉管，其位置請參考最新批准的建築圖則。
- 部份住宅單位的露台及/或平台及/或工作平台及/或空調機平台及/或外牆設有外露及/或內藏之公用喉管，其位置請參考最新批准的建築圖則及/或機電設計圖。
- 部份住宅單位客/飯廳、睡房、走廊及/或廚房有假天花及/或上層單位之跌級樓板用以安裝空調系統及/或機電設備。
- 於本樓面平面圖顯示露台或工作平台時，該露台或（視屬何情況而定）工作平台之外部分界以虛線標出。該虛線外有一實線，該兩線間之範圍顯示該露台或（視屬何情況而定）工作平台以外之建築裝飾或覆蓋層。
- 平面圖之尺規所列數字以毫米標示。
- 請參閱本售樓說明書第 28 頁之圖例以協助閱讀此部分的發展項目的住宅物業的樓面平面圖及其顯示之名稱和簡稱。

Floor Plans of Residential Properties in the Phase of the Development

發展項目期數的住宅物業的樓面平面圖

Tower 2 12th Floor Plan
第二座十二樓平面圖



Floor Plans of Residential Properties in the Phase of the Development

發展項目期數的住宅物業的樓面平面圖

Tower 2 12th Floor Plan 第二座十二樓平面圖

	TOWER 座	FLOOR 樓層	UNIT 單位			
			A	B	C	D
Thickness of Floor Slab(excluding plaster) (mm) 樓板(不包括灰泥)的厚度(毫米)	Tower 2 第二座	12/F 十二樓	125,300	-	-	125,300
Floor-to-Floor Height (mm) 層與層之間的高度(毫米)			3150	-	-	3150

Remarks:

- The internal areas of the residential properties on the upper floors will generally be slightly larger than those on the lower floors because of the reducing thickness of the structural walls on the upper floors.
- There are architectural features and / or exposed pipes on external walls of some of the floors. For their locations, please refer to the latest approved building plans.
- Exposed or concealed common pipes are located at / adjacent to balcony and / or flat roof and / or utility platform and / or air-conditioning platform and / or external wall of some residential units. For their locations, please refer to the latest approved building plans and / or electrical and mechanical design drawings.
- Some residential units have ceiling bulkheads and / or sunken slab from unit above, for the air-conditioning system and / or electrical and mechanical services, located at living / dining room, bedrooms, corridor and / or kitchen.
- When showing a balcony or utility platform on this floor plan, a dotted line is used to demarcate the location of the external boundary of that balcony or (as the case may be) utility platform. There is a solid line outside that dotted line. The area between those two lines represents the architectural features or claddings outside that balcony or (as the case may be) utility platform.
- The dimensions of the floor plan are all in millimeter.
- Please refer to page 28 of this sales brochure for legend of the terms and abbreviations in studying the floor plans of residential properties in the Development.

備註:

- 因住宅物業的較高樓層的結構牆的厚度遞減，較高樓層的內部面積，一般比較低樓層的內部面積稍大。
- 部份樓層外牆範圍設有建築裝飾及/或外露喉管，其位置請參考最新批准的建築圖則。
- 部份住宅單位的露台及/或平台及/或工作平台及/或空調機平台及/或外牆設有外露及/或內藏之公用喉管，其位置請參考最新批准的建築圖則及/或機電設計圖。
- 部份住宅單位客/飯廳、睡房、走廊及/或廚房有假天花及/或上層單位之跌級樓板用以安裝空調系統及/或機電設備。
- 於本樓面平面圖顯示露台或工作平台時，該露台或（視屬何情況而定）工作平台之外部分界以虛線標出。該虛線外有一實線，該兩線間之範圍顯示該露台或（視屬何情況而定）工作平台以外之建築裝飾或覆蓋層。
- 平面圖之尺規所列數字以毫米標示。
- 請參閱本售樓說明書第 28 頁之圖例以協助閱讀此部分的發展項目的住宅物業的樓面平面圖及其顯示之名稱和簡稱。

Floor Plans of Residential Properties in the Phase of the Development

發展項目期數的住宅物業的樓面平面圖

Tower 2 15th - 22nd & 25th - 29th Floor Plan
 第二座十五樓至二十二樓及二十五樓至二十九樓平面圖



Scale: 0M/米 5M/米
 比例

Floor Plans of Residential Properties in the Phase of the Development

發展項目期數的住宅物業的樓面平面圖

Tower 2 15th - 22nd & 25th - 29th Floor Plan 第二座十五樓至二十二樓及二十五樓至二十九樓平面圖

	TOWER 座	FLOOR 樓層	UNIT 單位			
			A	B	C	D
Thickness of Floor Slab(excluding plaster) (mm) 樓板(不包括灰泥)的厚度(毫米)	Tower 2 第二座	15/F - 22/F 十五樓至 二十二樓	125, 300	125, 300	125, 300	125, 300
Floor-to-Floor Height (mm) 層與層之間的高度(毫米)			3150	3150	3150	3150
Thickness of Floor Slab(excluding plaster) (mm) 樓板(不包括灰泥)的厚度(毫米)		25/F - 29/F 二十五樓至 二十九樓	125	125	125	125
Floor-to-Floor Height (mm) 層與層之間的高度(毫米)			3150	3150	3150	3150

Remarks:

- The internal areas of the residential properties on the upper floors will generally be slightly larger than those on the lower floors because of the reducing thickness of the structural walls on the upper floors.
- There are architectural features and / or exposed pipes on external walls of some of the floors. For their locations, please refer to the latest approved building plans.
- Exposed or concealed common pipes are located at / adjacent to balcony and / or flat roof and / or utility platform and / or air-conditioning platform and / or external wall of some residential units. For their locations, please refer to the latest approved building plans and / or electrical and mechanical design drawings.
- Some residential units have ceiling bulkheads and / or sunken slab from unit above, for the air-conditioning system and / or electrical and mechanical services, located at living / dining room, bedrooms, corridor and / or kitchen.
- When showing a balcony or utility platform on this floor plan, a dotted line is used to demarcate the location of the external boundary of that balcony or (as the case may be) utility platform. There is a solid line outside that dotted line. The area between those two lines represents the architectural features or claddings outside that balcony or (as the case may be) utility platform.
- The dimensions of the floor plan are all in millimeter.
- Please refer to page 28 of this sales brochure for legend of the terms and abbreviations in studying the floor plans of residential properties in the Development.

備註:

- 因住宅物業的較高樓層的結構牆的厚度遞減，較高樓層的內部面積，一般比較低樓層的內部面積稍大。
- 部份樓層外牆範圍設有建築裝飾及/或外露喉管，其位置請參考最新批准的建築圖則。
- 部份住宅單位的露台及/或平台及/或工作平台及/或空調機平台及/或外牆設有外露及/或內藏之公用喉管，其位置請參考最新批准的建築圖則及/或機電設計圖。
- 部份住宅單位客/飯廳、睡房、走廊及/或廚房有假天花及/或上層單位之跌級樓板用以安裝空調系統及/或機電設備。
- 於本樓面平面圖顯示露台或工作平台時，該露台或（視屬何情況而定）工作平台之外部分界以虛線標出。該虛線外有一實線，該兩線間之範圍顯示該露台或（視屬何情況而定）工作平台以外之建築裝飾或覆蓋層。
- 平面圖之尺規所列數字以毫米標示。
- 請參閱本售樓說明書第 28 頁之圖例以協助閱讀此部分的發展項目的住宅物業的樓面平面圖及其顯示之名稱和簡稱。

Floor Plans of Residential Properties in the Phase of the Development

發展項目期數的住宅物業的樓面平面圖

Tower 2 30th - 33rd, 35th - 39th, 50th - 52nd & 55th Floor Plan
 第二座三十樓至三十三樓、三十五樓至三十九樓、五十樓至五十二樓及五十五樓平面圖



0M/米 5M/米
 Scale: 比例

Floor Plans of Residential Properties in the Phase of the Development

發展項目期數的住宅物業的樓面平面圖

Tower 2 30th - 33rd, 35th - 39th, 50th - 52nd & 55th Floor Plan 第二座三十樓至三十三樓、三十五樓至三十九樓、五十樓至五十二樓及五十五樓平面圖

	TOWER 座	FLOOR 樓層	UNIT 單位			
			A	B	C	D
Thickness of Floor Slab(excluding plaster) (mm) 樓板(不包括灰泥)的厚度(毫米)	Tower 2 第二座	30/F - 33/F, 35/F - 39/F, 50/F 三十樓至 三十三樓、 三十五樓至 三十九樓、 五十樓	125	125	125	125
Floor-to-Floor Height (mm) 層與層之間的高度(毫米)			3150	3150	3150	3150
Thickness of Floor Slab(excluding plaster) (mm) 樓板(不包括灰泥)的厚度(毫米)		51/F, 52/F 五十一樓、 五十二樓	125, 200	125, 200	125, 175	125, 175
Floor-to-Floor Height (mm) 層與層之間的高度(毫米)			3150	3150	3150	3150
Thickness of Floor Slab(excluding plaster) (mm) 樓板(不包括灰泥)的厚度(毫米)		55/F 五十五樓	125	125	125	125
Floor-to-Floor Height (mm) 層與層之間的高度(毫米)			3150	3150	3150	3150

Remarks:

- The internal areas of the residential properties on the upper floors will generally be slightly larger than those on the lower floors because of the reducing thickness of the structural walls on the upper floors.
- There are architectural features and / or exposed pipes on external walls of some of the floors. For their locations, please refer to the latest approved building plans.
- Exposed or concealed common pipes are located at / adjacent to balcony and / or flat roof and / or utility platform and / or air-conditioning platform and / or external wall of some residential units. For their locations, please refer to the latest approved building plans and / or electrical and mechanical design drawings.
- Some residential units have ceiling bulkheads and / or sunken slab from unit above, for the air-conditioning system and / or electrical and mechanical services, located at living / dining room, bedrooms, corridor and / or kitchen.
- When showing a balcony or utility platform on this floor plan, a dotted line is used to demarcate the location of the external boundary of that balcony or (as the case may be) utility platform. There is a solid line outside that dotted line. The area between those two lines represents the architectural features or claddings outside that balcony or (as the case may be) utility platform.
- The dimensions of the floor plan are all in millimeter.
- Please refer to page 28 of this sales brochure for legend of the terms and abbreviations in studying the floor plans of residential properties in the Development.

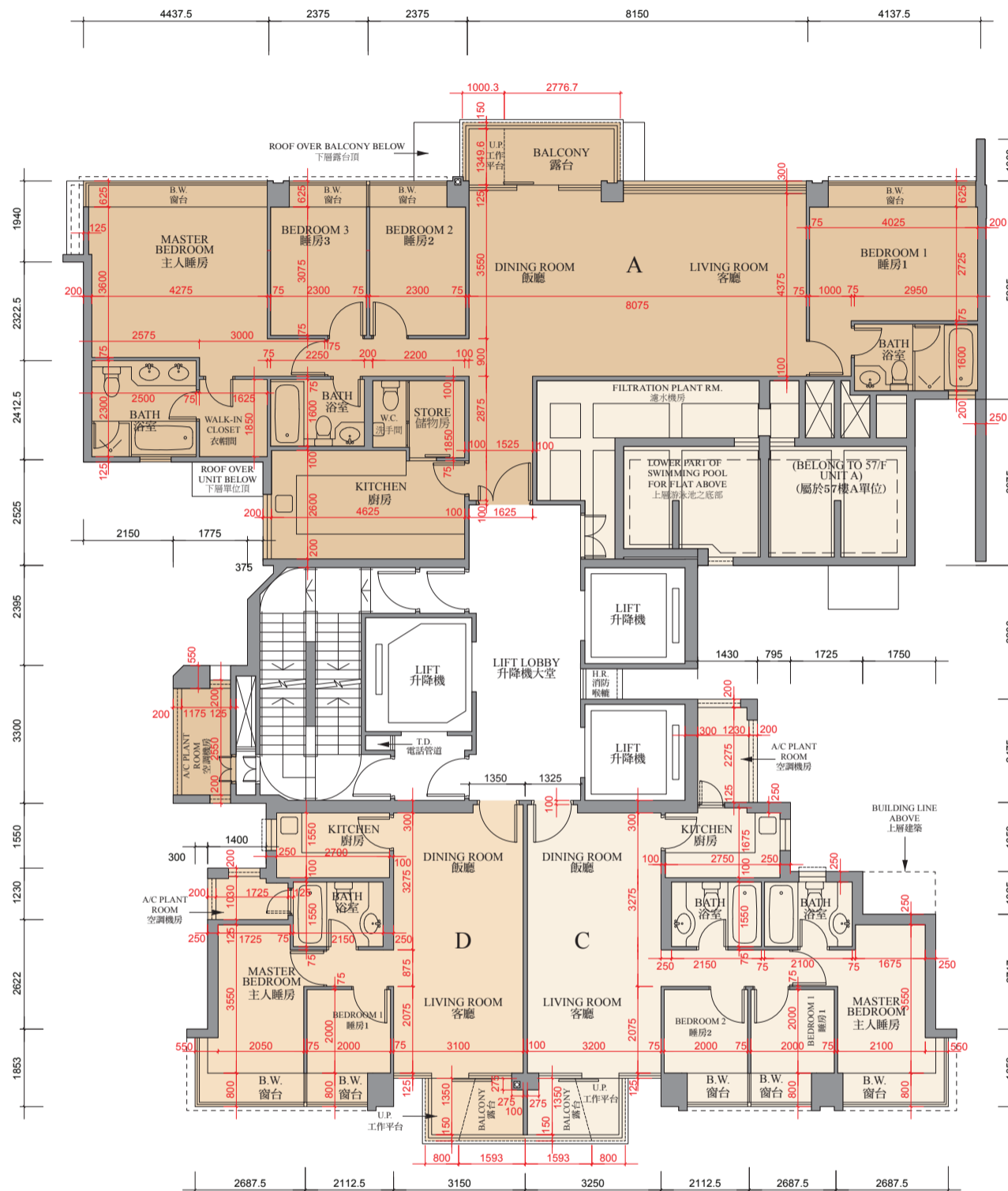
備註:

- 因住宅物業的較高樓層的結構牆的厚度遞減，較高樓層的內部面積，一般比較低樓層的內部面積稍大。
- 部份樓層外牆範圍設有建築裝飾及/或外露喉管，其位置請參考最新批准的建築圖則。
- 部份住宅單位的露台及/或平台及/或工作平台及/或空調機平台及/或外牆設有外露及/或內藏之公用喉管，其位置請參考最新批准的建築圖則及/或機電設計圖。
- 部份住宅單位客/飯廳、睡房、走廊及/或廚房有假天花及/或上層單位之跌級樓板用以安裝空調系統及/或機電設備。
- 於本樓面平面圖顯示露台或工作平台時，該露台或（視屬何情況而定）工作平台之外部分界以虛線標出。該虛線外有一實線，該兩線間之範圍顯示該露台或（視屬何情況而定）工作平台以外之建築裝飾或覆蓋層。
- 平面圖之尺規所列數字以毫米標示。
- 請參閱本售樓說明書第 28 頁之圖例以協助閱讀此部分的發展項目的住宅物業的樓面平面圖及其顯示之名稱和簡稱。

Floor Plans of Residential Properties in the Phase of the Development

發展項目期數的住宅物業的樓面平面圖

Tower 2 56th Floor Plan
第二座五十六樓平面圖



0M/米 5M/米
Scale: 比例

Floor Plans of Residential Properties in the Phase of the Development

發展項目期數的住宅物業的樓面平面圖

Tower 2 56th Floor Plan 第二座五十六樓平面圖

	TOWER 座	FLOOR 樓層	UNIT 單位			
			A	B	C	D
Thickness of Floor Slab(excluding plaster) (mm) 樓板(不包括灰泥)的厚度(毫米)	Tower 2 第二座	56/F 五十六樓	125	-	125	125, 150
Floor-to-Floor Height (mm) 層與層之間的高度(毫米)			3150	-	3150	3150, 3175

Remarks:

- The internal areas of the residential properties on the upper floors will generally be slightly larger than those on the lower floors because of the reducing thickness of the structural walls on the upper floors.
- There are architectural features and / or exposed pipes on external walls of some of the floors. For their locations, please refer to the latest approved building plans.
- Exposed or concealed common pipes are located at / adjacent to balcony and / or flat roof and / or utility platform and / or air-conditioning platform and / or external wall of some residential units. For their locations, please refer to the latest approved building plans and / or electrical and mechanical design drawings.
- Some residential units have ceiling bulkheads and / or sunken slab from unit above, for the air-conditioning system and / or electrical and mechanical services, located at living / dining room, bedrooms, corridor and / or kitchen.
- When showing a balcony or utility platform on this floor plan, a dotted line is used to demarcate the location of the external boundary of that balcony or (as the case may be) utility platform. There is a solid line outside that dotted line. The area between those two lines represents the architectural features or claddings outside that balcony or (as the case may be) utility platform.
- The dimensions of the floor plan are all in millimeter.
- Please refer to page 28 of this sales brochure for legend of the terms and abbreviations in studying the floor plans of residential properties in the Development.

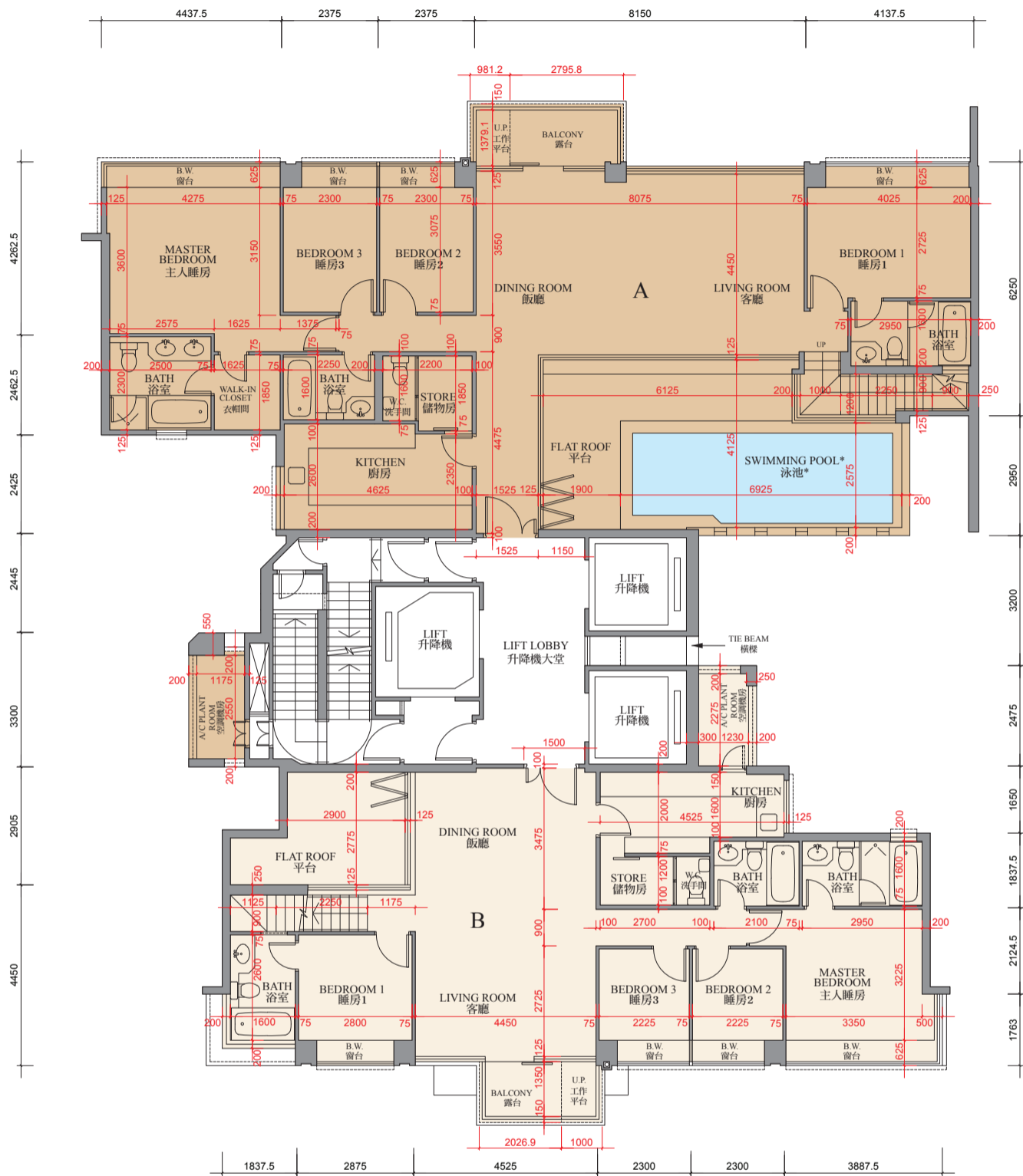
備註:

- 因住宅物業的較高樓層的結構牆的厚度遞減，較高樓層的內部面積，一般比較低樓層的內部面積稍大。
- 部份樓層外牆範圍設有建築裝飾及/或外露喉管，其位置請參考最新批准的建築圖則。
- 部份住宅單位的露台及/或平台及/或工作平台及/或空調機平台及/或外牆設有外露及/或內藏之公用喉管，其位置請參考最新批准的建築圖則及/或機電設計圖。
- 部份住宅單位客/飯廳、睡房、走廊及/或廚房有假天花及/或上層單位之跌級樓板用以安裝空調系統及/或機電設備。
- 於本樓面平面圖顯示露台或工作平台時，該露台或（視屬何情況而定）工作平台之外部分界以虛線標出。該虛線外有一實線，該兩線間之範圍顯示該露台或（視屬何情況而定）工作平台以外之建築裝飾或覆蓋層。
- 平面圖之尺規所列數字以毫米標示。
- 請參閱本售樓說明書第 28 頁之圖例以協助閱讀此部分的發展項目的住宅物業的樓面平面圖及其顯示之名稱和簡稱。

Floor Plans of Residential Properties in the Phase of the Development

發展項目期數的住宅物業的樓面平面圖

Tower 2 57th Floor Plan
第二座五十七樓平面圖



0M/米
Scale: 5M/米
比例

Floor Plans of Residential Properties in the Phase of the Development

發展項目期數的住宅物業的樓面平面圖

Tower 2 57th Floor Plan 第二座五十七樓平面圖

	TOWER 座	FLOOR 樓層	UNIT 單位	
			A	B
Thickness of Floor Slab(excluding plaster) (mm) 樓板(不包括灰泥)的厚度(毫米)	Tower 2 第二座	57/F 五十七樓	150, 200	150
Floor-to-Floor Height (mm) 層與層之間的高度(毫米)			3500	3500

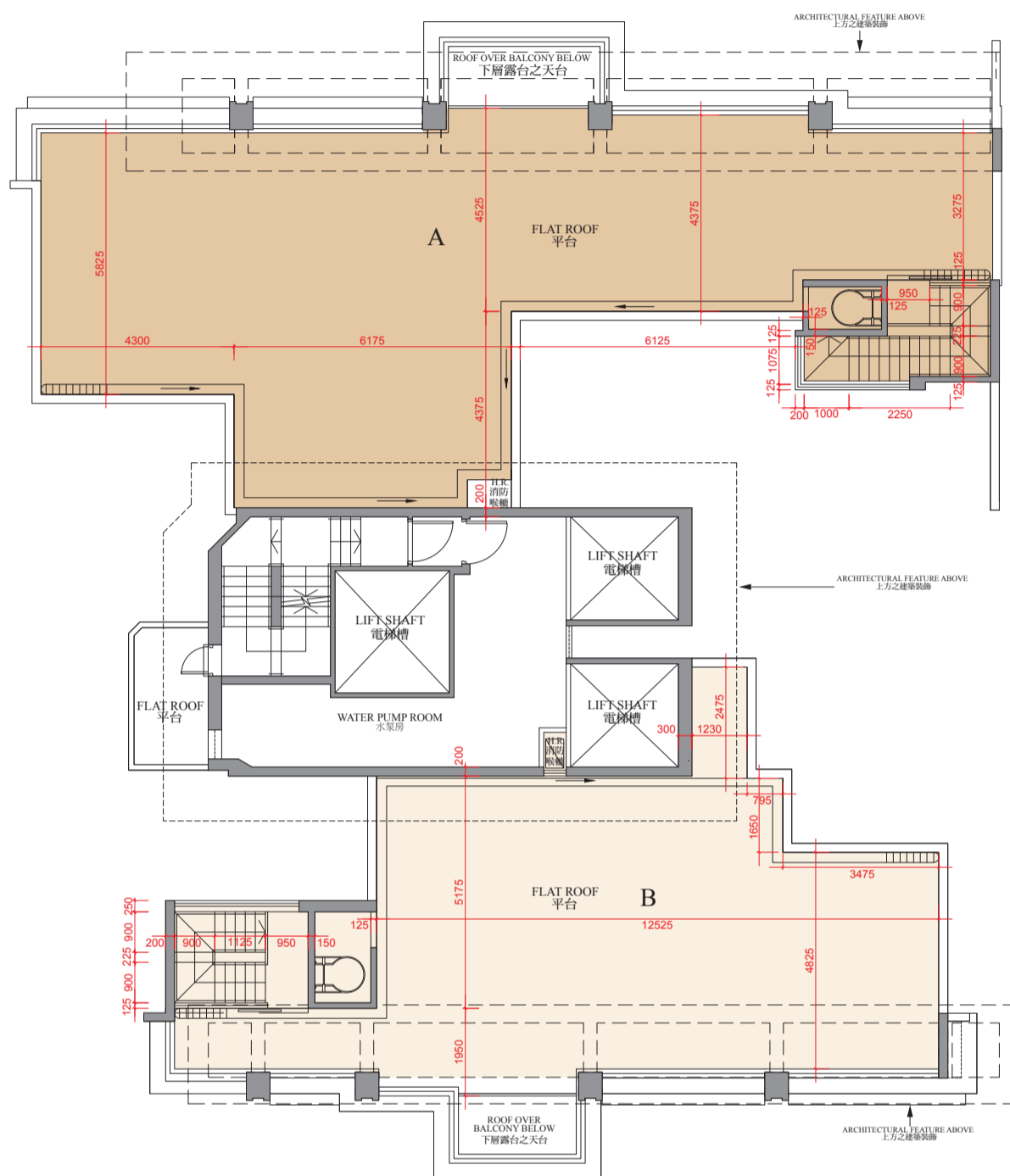
Remarks:

- The internal areas of the residential properties on the upper floors will generally be slightly larger than those on the lower floors because of the reducing thickness of the structural walls on the upper floors.
- There are architectural features and / or exposed pipes on external walls of some of the floors. For their locations, please refer to the latest approved building plans.
- Exposed or concealed common pipes are located at / adjacent to balcony and / or flat roof and / or utility platform and / or air-conditioning platform and / or external wall of some residential units. For their locations, please refer to the latest approved building plans and / or electrical and mechanical design drawings.
- Some residential units have ceiling bulkheads and / or sunken slab from unit above, for the air-conditioning system and / or electrical and mechanical services, located at living / dining room, bedrooms, corridor and / or kitchen.
- When showing a balcony or utility platform on this floor plan, a dotted line is used to demarcate the location of the external boundary of that balcony or (as the case may be) utility platform. There is a solid line outside that dotted line. The area between those two lines represents the architectural features or claddings outside that balcony or (as the case may be) utility platform.
- The dimensions of the floor plan are all in millimeter.
- Please refer to page 28 of this sales brochure for legend of the terms and abbreviations in studying the floor plans of residential properties in the Development.

備註:

- 因住宅物業的較高樓層的結構牆的厚度遞減，較高樓層的內部面積，一般比較低樓層的內部面積稍大。
- 部份樓層外牆範圍設有建築裝飾及/或外露喉管，其位置請參考最新批准的建築圖則。
- 部份住宅單位的露台及/或平台及/或工作平台及/或空調機平台及/或外牆設有外露及/或內藏之公用喉管，其位置請參考最新批准的建築圖則及/或機電設計圖。
- 部份住宅單位客/飯廳、睡房、走廊及/或廚房有假天花及/或上層單位之跌級樓板用以安裝空調系統及/或機電設備。
- 於本樓面平面圖顯示露台或工作平台時，該露台或（視屬何情況而定）工作平台之外部分界以虛線標出。該虛線外有一實線，該兩線間之範圍顯示該露台或（視屬何情況而定）工作平台以外之建築裝飾或覆蓋層。
- 平面圖之尺規所列數字以毫米標示。
- 請參閱本售樓說明書第 28 頁之圖例以協助閱讀此部分的發展項目的住宅物業的樓面平面圖及其顯示之名稱和簡稱。

Tower 2 Roof Terrace Floor Plan
 第二座天台平面圖



0M/米 5M/米
 Scale:
 比例

Floor Plans of Residential Properties in the Phase of the Development

發展項目期數的住宅物業的樓面平面圖

Tower 2 Roof Terrace Floor Plan 第二座天台平面圖

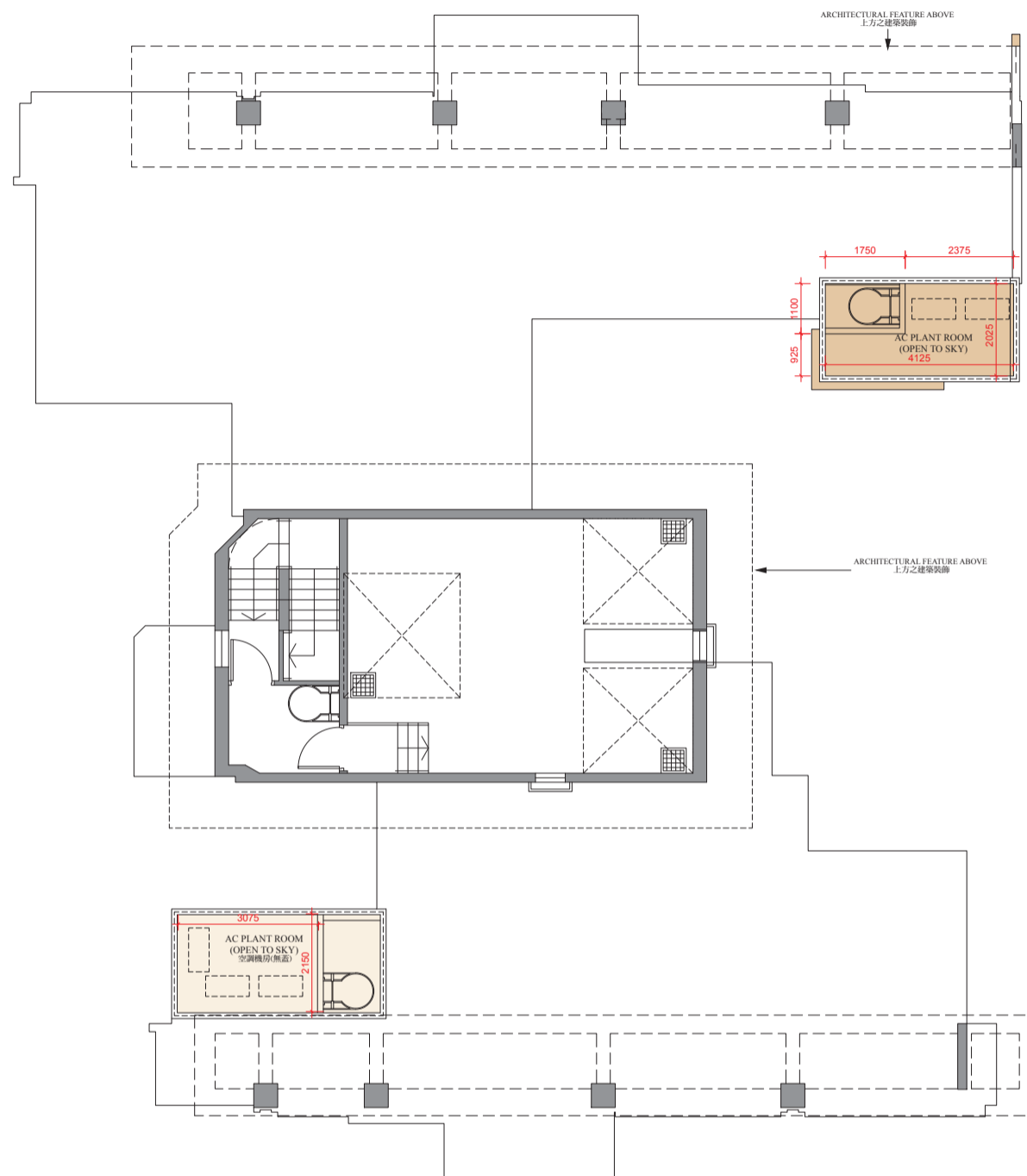
Remarks:

- The internal areas of the residential properties on the upper floors will generally be slightly larger than those on the lower floors because of the reducing thickness of the structural walls on the upper floors.
- There are architectural features and / or exposed pipes on external walls of some of the floors. For their locations, please refer to the latest approved building plans.
- Exposed or concealed common pipes are located at / adjacent to balcony and / or flat roof and / or utility platform and / or air-conditioning platform and / or external wall of some residential units. For their locations, please refer to the latest approved building plans and / or electrical and mechanical design drawings.
- Some residential units have ceiling bulkheads and / or sunken slab from unit above, for the air-conditioning system and / or electrical and mechanical services, located at living / dining room, bedrooms, corridor and / or kitchen.
- When showing a balcony or utility platform on this floor plan, a dotted line is used to demarcate the location of the external boundary of that balcony or (as the case may be) utility platform. There is a solid line outside that dotted line. The area between those two lines represents the architectural features or claddings outside that balcony or (as the case may be) utility platform.
- The dimensions of the floor plan are all in millimeter.
- Please refer to page 28 of this sales brochure for legend of the terms and abbreviations in studying the floor plans of residential properties in the Development.

備註:

- 因住宅物業的較高樓層的結構牆的厚度遞減，較高樓層的內部面積，一般比較低樓層的內部面積稍大。
- 部份樓層外牆範圍設有建築裝飾及/或外露喉管，其位置請參考最新批准的建築圖則。
- 部份住宅單位的露台及/或平台及/或工作平台及/或空調機平台及/或外牆設有外露及/或內藏之公用喉管，其位置請參考最新批准的建築圖則及/或機電設計圖。
- 部份住宅單位客/飯廳、睡房、走廊及/或廚房有假天花及/或上層單位之跌級樓板用以安裝空調系統及/或機電設備。
- 於本樓面平面圖顯示露台或工作平台時，該露台或（視屬何情況而定）工作平台之外部分界以虛線標出。該虛線外有一實線，該兩線間之範圍顯示該露台或（視屬何情況而定）工作平台以外之建築裝飾或覆蓋層。
- 平面圖之尺規所列數字以毫米標示。
- 請參閱本售樓說明書第 28 頁之圖例以協助閱讀此部分的發展項目的住宅物業的樓面平面圖及其顯示之名稱和簡稱。

Tower 2 Upper Roof Floor Plan
第二座上層天台平面圖



0M/米 5M/米
Scale: 比例

Floor Plans of Residential Properties in the Phase of the Development

發展項目期數的住宅物業的樓面平面圖

Tower 2 Upper Roof Floor Plan 第二座上層天台平面圖

Remarks:

- The internal areas of the residential properties on the upper floors will generally be slightly larger than those on the lower floors because of the reducing thickness of the structural walls on the upper floors.
- There are architectural features and / or exposed pipes on external walls of some of the floors. For their locations, please refer to the latest approved building plans.
- Exposed or concealed common pipes are located at / adjacent to balcony and / or flat roof and / or utility platform and / or air-conditioning platform and / or external wall of some residential units. For their locations, please refer to the latest approved building plans and / or electrical and mechanical design drawings.
- Some residential units have ceiling bulkheads and / or sunken slab from unit above, for the air-conditioning system and / or electrical and mechanical services, located at living / dining room, bedrooms, corridor and / or kitchen.
- When showing a balcony or utility platform on this floor plan, a dotted line is used to demarcate the location of the external boundary of that balcony or (as the case may be) utility platform. There is a solid line outside that dotted line. The area between those two lines represents the architectural features or claddings outside that balcony or (as the case may be) utility platform.
- The dimensions of the floor plan are all in millimeter.
- Please refer to page 28 of this sales brochure for legend of the terms and abbreviations in studying the floor plans of residential properties in the Development.

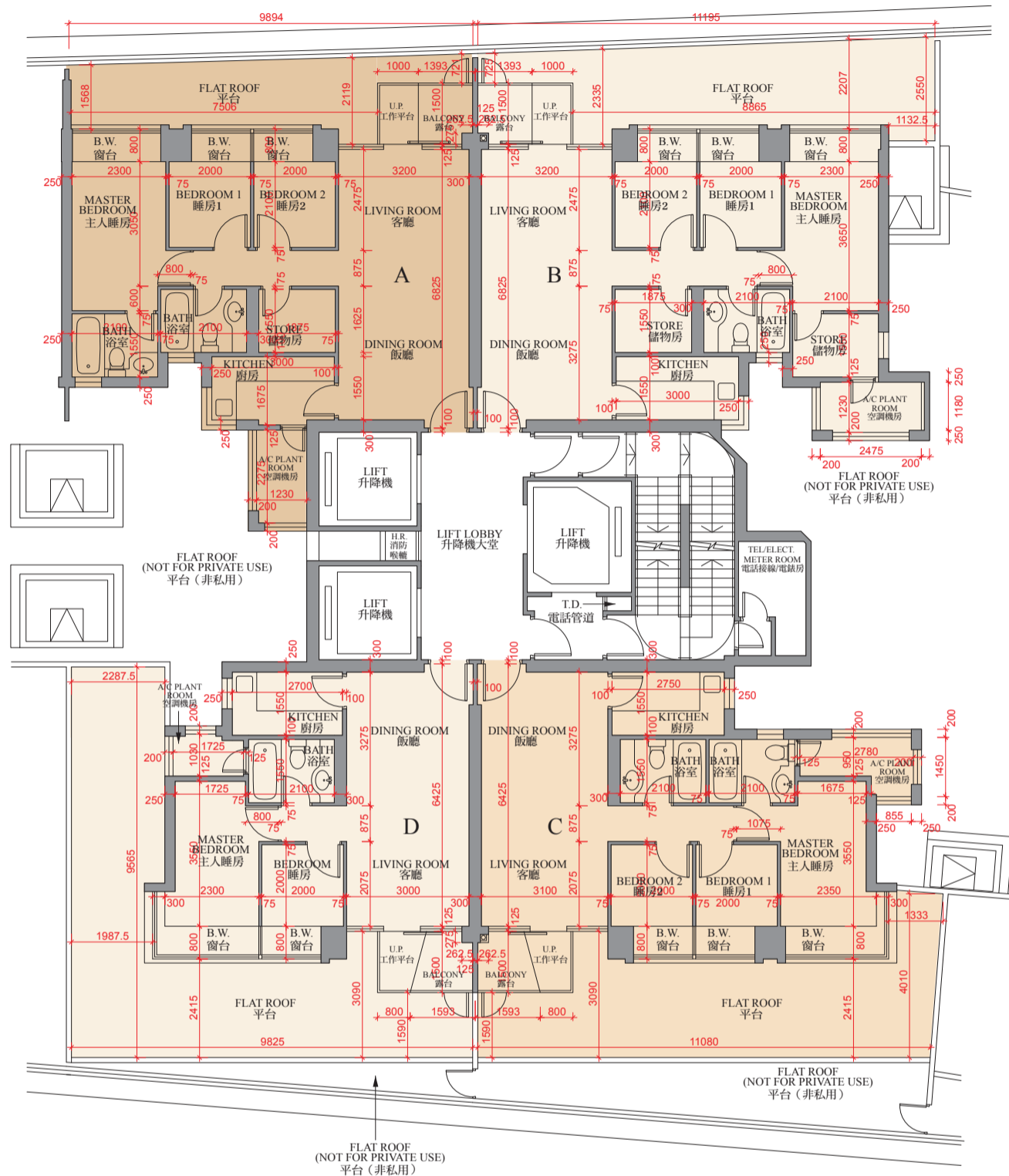
備註:

- 因住宅物業的較高樓層的結構牆的厚度遞減，較高樓層的內部面積，一般比較低樓層的內部面積稍大。
- 部份樓層外牆範圍設有建築裝飾及/或外露喉管，其位置請參考最新批准的建築圖則。
- 部份住宅單位的露台及/或平台及/或工作平台及/或空調機平台及/或外牆設有外露及/或內藏之公用喉管，其位置請參考最新批准的建築圖則及/或機電設計圖。
- 部份住宅單位客/飯廳、睡房、走廊及/或廚房有假天花及/或上層單位之跌級樓板用以安裝空調系統及/或機電設備。
- 於本樓面平面圖顯示露台或工作平台時，該露台或（視屬何情況而定）工作平台之外部分界以虛線標出。該虛線外有一實線，該兩線間之範圍顯示該露台或（視屬何情況而定）工作平台以外之建築裝飾或覆蓋層。
- 平面圖之尺規所列數字以毫米標示。
- 請參閱本售樓說明書第 28 頁之圖例以協助閱讀此部分的發展項目的住宅物業的樓面平面圖及其顯示之名稱和簡稱。

Floor Plans of Residential Properties in the Phase of the Development

發展項目期數的住宅物業的樓面平面圖

Tower 3 5th Floor Plan
第三座五樓平面圖



0M/米 5M/米
Scale: 比例

Floor Plans of Residential Properties in the Phase of the Development

發展項目期數的住宅物業的樓面平面圖

Tower 3 5th Floor Plan 第三座五樓平面圖

	TOWER 座	FLOOR 樓層	UNIT 單位			
			A	B	C	D
Thickness of Floor Slab(excluding plaster) (mm) 樓板(不包括灰泥)的厚度(毫米)	Tower 3 第三座	5/F 五樓	125, 300	125, 300	125, 300	125, 300
Floor-to-Floor Height (mm) 層與層之間的高度(毫米)			3150	3150	3150	3150

Remarks:

- The internal areas of the residential properties on the upper floors will generally be slightly larger than those on the lower floors because of the reducing thickness of the structural walls on the upper floors.
- There are architectural features and / or exposed pipes on external walls of some of the floors. For their locations, please refer to the latest approved building plans.
- Exposed or concealed common pipes are located at / adjacent to balcony and / or flat roof and / or utility platform and / or air-conditioning platform and / or external wall of some residential units. For their locations, please refer to the latest approved building plans and / or electrical and mechanical design drawings.
- Some residential units have ceiling bulkheads and / or sunken slab from unit above, for the air-conditioning system and / or electrical and mechanical services, located at living / dining room, bedrooms, corridor and / or kitchen.
- When showing a balcony or utility platform on this floor plan, a dotted line is used to demarcate the location of the external boundary of that balcony or (as the case may be) utility platform. There is a solid line outside that dotted line. The area between those two lines represents the architectural features or claddings outside that balcony or (as the case may be) utility platform.
- The dimensions of the floor plan are all in millimeter.
- Please refer to page 28 of this sales brochure for legend of the terms and abbreviations in studying the floor plans of residential properties in the Development.

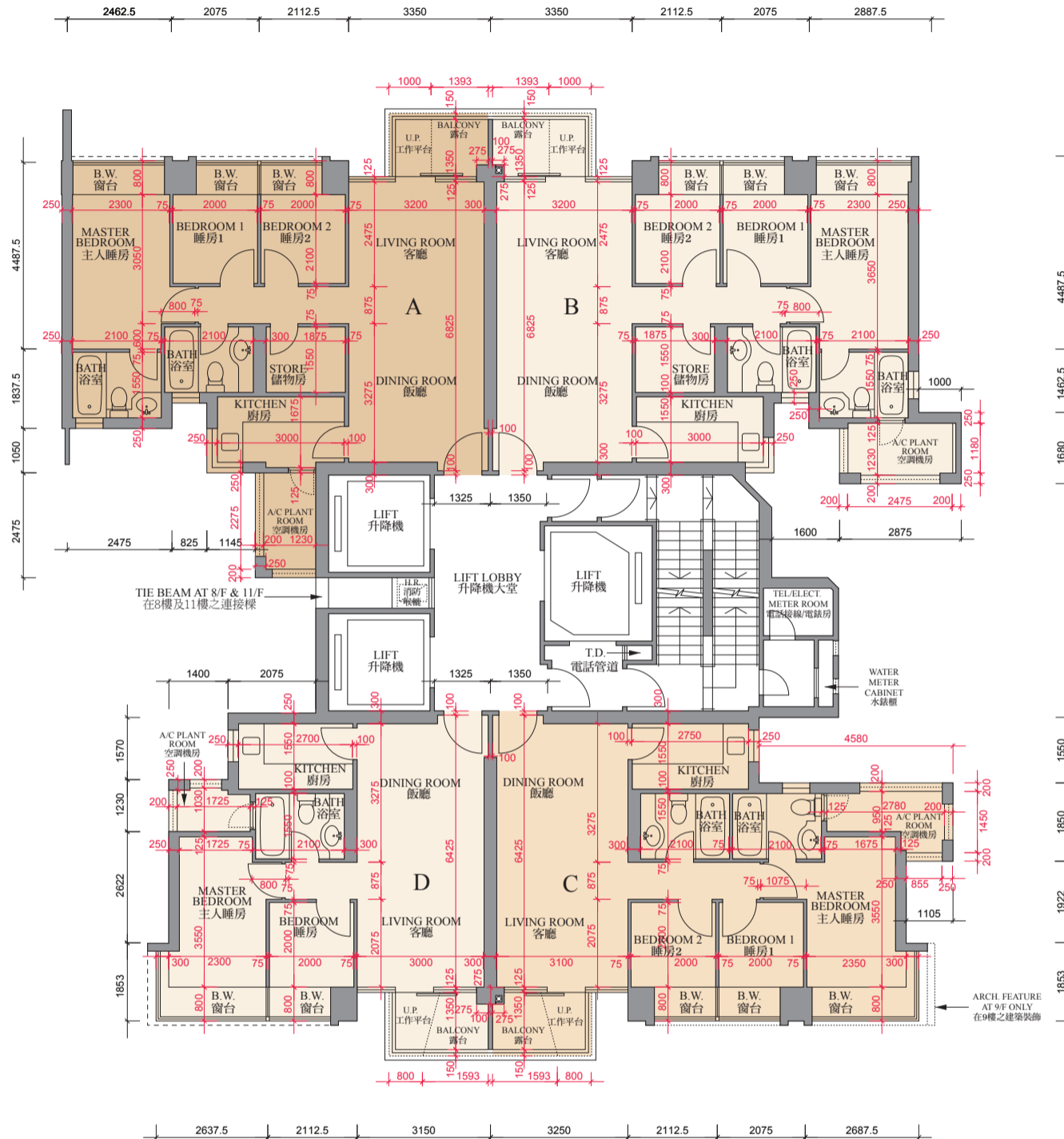
備註:

- 因住宅物業的較高樓層的結構牆的厚度遞減，較高樓層的內部面積，一般比較低樓層的內部面積稍大。
- 部份樓層外牆範圍設有建築裝飾及/或外露喉管，其位置請參考最新批准的建築圖則。
- 部份住宅單位的露台及/或平台及/或工作平台及/或空調機平台及/或外牆設有外露及/或內藏之公用喉管，其位置請參考最新批准的建築圖則及/或機電設計圖。
- 部份住宅單位客/飯廳、睡房、走廊及/或廚房有假天花及/或上層單位之跌級樓板用以安裝空調系統及/或機電設備。
- 於本樓面平面圖顯示露台或工作平台時，該露台或（視屬何情況而定）工作平台之外部分界以虛線標出。該虛線外有一實線，該兩線間之範圍顯示該露台或（視屬何情況而定）工作平台以外之建築裝飾或覆蓋層。
- 平面圖之尺規所列數字以毫米標示。
- 請參閱本售樓說明書第 28 頁之圖例以協助閱讀此部分的發展項目的住宅物業的樓面平面圖及其顯示之名稱和簡稱。

Floor Plans of Residential Properties in the Phase of the Development

發展項目期數的住宅物業的樓面平面圖

Tower 3 6th - 11th Floor Plan
第三座六樓至十一樓平面圖



Scale: 0M/米 5M/米
比例

Floor Plans of Residential Properties in the Phase of the Development

發展項目期數的住宅物業的樓面平面圖

Tower 3 6th - 11th Floor Plan 第三座六樓至十一樓平面圖

	TOWER 座	FLOOR 樓層	UNIT 單位			
			A	B	C	D
Thickness of Floor Slab(excluding plaster) (mm) 樓板(不包括灰泥)的厚度(毫米)	Tower 3 第三座	6/F - 10/F 六樓至十樓	125, 300	125, 300	125, 300	125, 300
Floor-to-Floor Height (mm) 層與層之間的高度(毫米)			3150	3150	3150	3150
Thickness of Floor Slab(excluding plaster) (mm) 樓板(不包括灰泥)的厚度(毫米)		11/F 十一樓	150	125, 300	125, 300	150, 300
Floor-to-Floor Height (mm) 層與層之間的高度(毫米)			3175, 3350	3150	3150	3175

Remarks:

- The internal areas of the residential properties on the upper floors will generally be slightly larger than those on the lower floors because of the reducing thickness of the structural walls on the upper floors.
- There are architectural features and / or exposed pipes on external walls of some of the floors. For their locations, please refer to the latest approved building plans.
- Exposed or concealed common pipes are located at / adjacent to balcony and / or flat roof and / or utility platform and / or air-conditioning platform and / or external wall of some residential units. For their locations, please refer to the latest approved building plans and / or electrical and mechanical design drawings.
- Some residential units have ceiling bulkheads and / or sunken slab from unit above, for the air-conditioning system and / or electrical and mechanical services, located at living / dining room, bedrooms, corridor and / or kitchen.
- When showing a balcony or utility platform on this floor plan, a dotted line is used to demarcate the location of the external boundary of that balcony or (as the case may be) utility platform. There is a solid line outside that dotted line. The area between those two lines represents the architectural features or claddings outside that balcony or (as the case may be) utility platform.
- The dimensions of the floor plan are all in millimeter.
- Please refer to page 28 of this sales brochure for legend of the terms and abbreviations in studying the floor plans of residential properties in the Development.

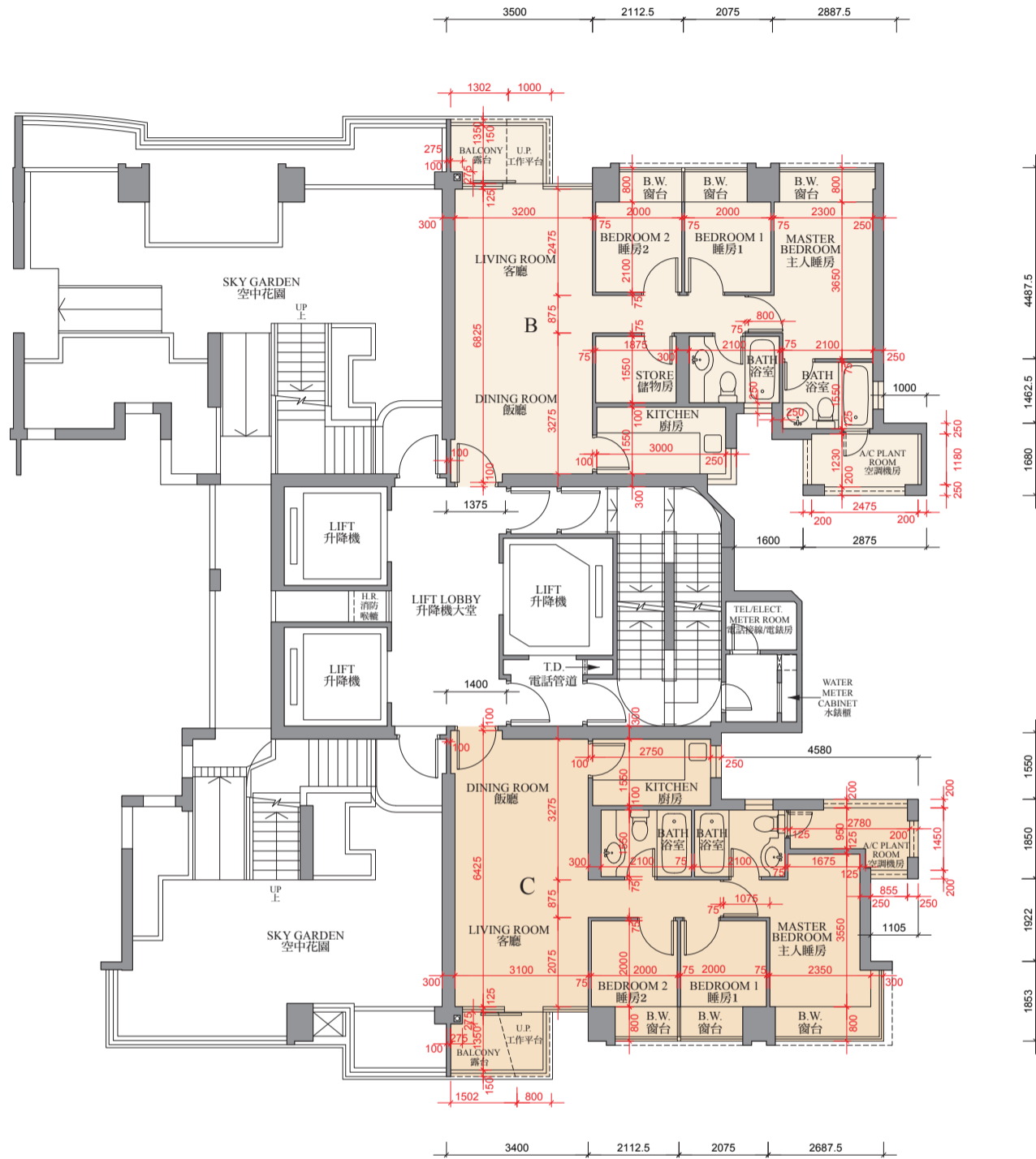
備註:

- 因住宅物業的較高樓層的結構牆的厚度遞減，較高樓層的內部面積，一般比較低樓層的內部面積稍大。
- 部份樓層外牆範圍設有建築裝飾及/或外露喉管，其位置請參考最新批准的建築圖則。
- 部份住宅單位的露台及/或平台及/或工作平台及/或空調機平台及/或外牆設有外露及/或內藏之公用喉管，其位置請參考最新批准的建築圖則及/或機電設計圖。
- 部份住宅單位客/飯廳、睡房、走廊及/或廚房有假天花及/或上層單位之跌級樓板用以安裝空調系統及/或機電設備。
- 於本樓面平面圖顯示露台或工作平台時，該露台或（視屬何情況而定）工作平台之外部分界以虛線標出。該虛線外有一實線，該兩線間之範圍顯示該露台或（視屬何情況而定）工作平台以外之建築裝飾或覆蓋層。
- 平面圖之尺規所列數字以毫米標示。
- 請參閱本售樓說明書第 28 頁之圖例以協助閱讀此部分的發展項目的住宅物業的樓面平面圖及其顯示之名稱和簡稱。

Floor Plans of Residential Properties in the Phase of the Development

發展項目期數的住宅物業的樓面平面圖

Tower 3 12th Floor Plan
第三座十二樓平面圖



0M/米 5M/米
Scale:
比例

Floor Plans of Residential Properties in the Phase of the Development

發展項目期數的住宅物業的樓面平面圖

Tower 3 12th Floor Plan 第三座十二樓平面圖

	TOWER 座	FLOOR 樓層	UNIT 單位			
			A	B	C	D
Thickness of Floor Slab(excluding plaster) (mm) 樓板(不包括灰泥)的厚度(毫米)	Tower 3 第三座	12/F 十二樓	-	125,300	125,300	-
Floor-to-Floor Height (mm) 層與層之間的高度(毫米)			-	3150	3150	-

Remarks:

- The internal areas of the residential properties on the upper floors will generally be slightly larger than those on the lower floors because of the reducing thickness of the structural walls on the upper floors.
- There are architectural features and / or exposed pipes on external walls of some of the floors. For their locations, please refer to the latest approved building plans.
- Exposed or concealed common pipes are located at / adjacent to balcony and / or flat roof and / or utility platform and / or air-conditioning platform and / or external wall of some residential units. For their locations, please refer to the latest approved building plans and / or electrical and mechanical design drawings.
- Some residential units have ceiling bulkheads and / or sunken slab from unit above, for the air-conditioning system and / or electrical and mechanical services, located at living / dining room, bedrooms, corridor and / or kitchen.
- When showing a balcony or utility platform on this floor plan, a dotted line is used to demarcate the location of the external boundary of that balcony or (as the case may be) utility platform. There is a solid line outside that dotted line. The area between those two lines represents the architectural features or claddings outside that balcony or (as the case may be) utility platform.
- The dimensions of the floor plan are all in millimeter.
- Please refer to page 28 of this sales brochure for legend of the terms and abbreviations in studying the floor plans of residential properties in the Development.

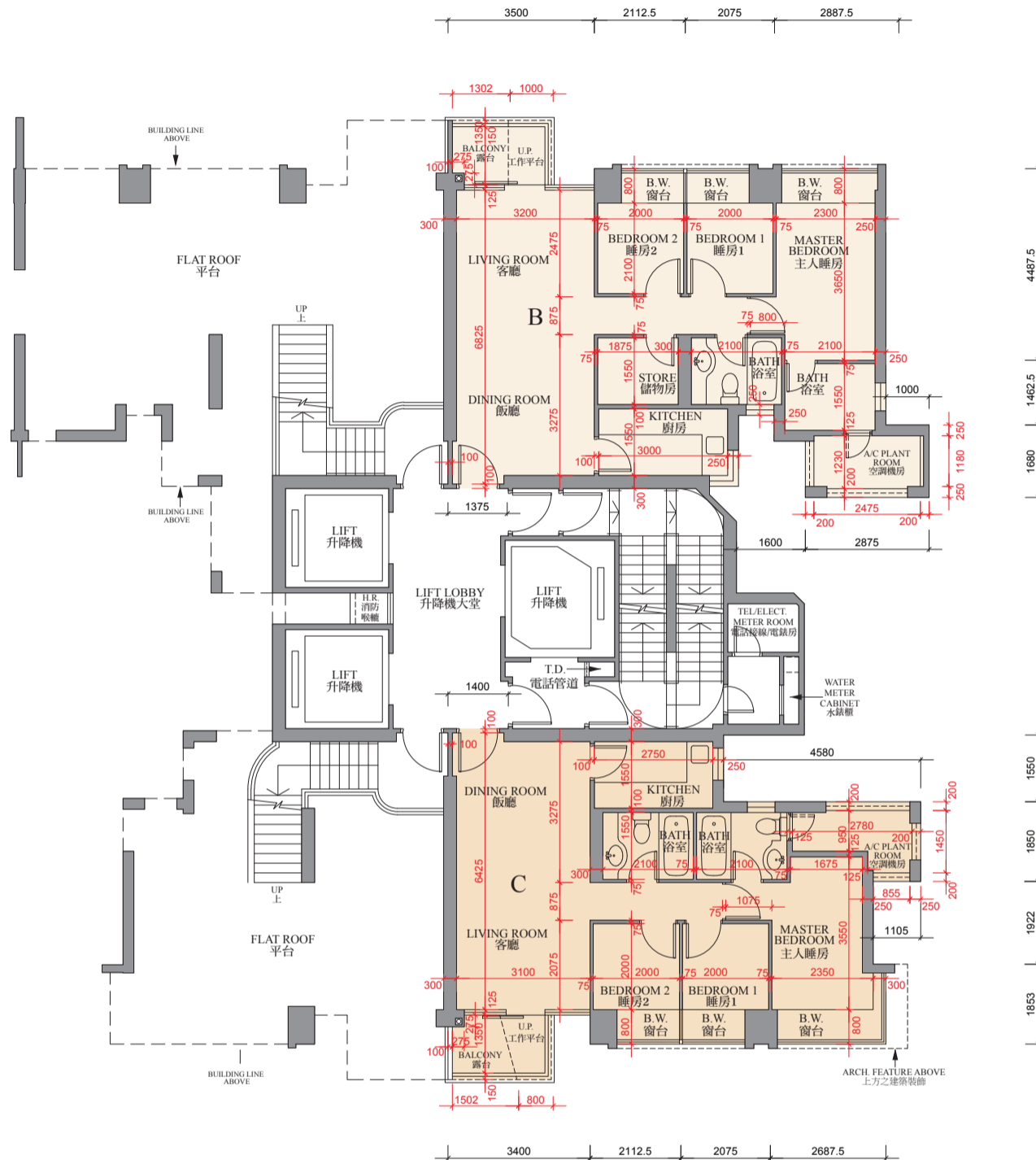
備註:

- 因住宅物業的較高樓層的結構牆的厚度遞減，較高樓層的內部面積，一般比較低樓層的內部面積稍大。
- 部份樓層外牆範圍設有建築裝飾及/或外露喉管，其位置請參考最新批准的建築圖則。
- 部份住宅單位的露台及/或平台及/或工作平台及/或空調機平台及/或外牆設有外露及/或內藏之公用喉管，其位置請參考最新批准的建築圖則及/或機電設計圖。
- 部份住宅單位客/飯廳、睡房、走廊及/或廚房有假天花及/或上層單位之跌級樓板用以安裝空調系統及/或機電設備。
- 於本樓面平面圖顯示露台或工作平台時，該露台或（視屬何情況而定）工作平台之外部分界以虛線標出。該虛線外有一實線，該兩線間之範圍顯示該露台或（視屬何情況而定）工作平台以外之建築裝飾或覆蓋層。
- 平面圖之尺規所列數字以毫米標示。
- 請參閱本售樓說明書第 28 頁之圖例以協助閱讀此部分的發展項目的住宅物業的樓面平面圖及其顯示之名稱和簡稱。

Floor Plans of Residential Properties in the Phase of the Development

發展項目期數的住宅物業的樓面平面圖

Tower 3 15th Floor Plan
第三座十五樓平面圖



Scale: 0M/米 5M/米
比例

Floor Plans of Residential Properties in the Phase of the Development

發展項目期數的住宅物業的樓面平面圖

Tower 3 15th Floor Plan 第三座十五樓平面圖

	TOWER 座	FLOOR 樓層	UNIT 單位			
			A	B	C	D
Thickness of Floor Slab(excluding plaster) (mm) 樓板(不包括灰泥)的厚度(毫米)	Tower 3 第三座	15/F 十五樓	-	125,300	125,300	-
Floor-to-Floor Height (mm) 層與層之間的高度(毫米)			-	3150	3150	-

Remarks:

- The internal areas of the residential properties on the upper floors will generally be slightly larger than those on the lower floors because of the reducing thickness of the structural walls on the upper floors.
- There are architectural features and / or exposed pipes on external walls of some of the floors. For their locations, please refer to the latest approved building plans.
- Exposed or concealed common pipes are located at / adjacent to balcony and / or flat roof and / or utility platform and / or air-conditioning platform and / or external wall of some residential units. For their locations, please refer to the latest approved building plans and / or electrical and mechanical design drawings.
- Some residential units have ceiling bulkheads and / or sunken slab from unit above, for the air-conditioning system and / or electrical and mechanical services, located at living / dining room, bedrooms, corridor and / or kitchen.
- When showing a balcony or utility platform on this floor plan, a dotted line is used to demarcate the location of the external boundary of that balcony or (as the case may be) utility platform. There is a solid line outside that dotted line. The area between those two lines represents the architectural features or claddings outside that balcony or (as the case may be) utility platform.
- The dimensions of the floor plan are all in millimeter.
- Please refer to page 28 of this sales brochure for legend of the terms and abbreviations in studying the floor plans of residential properties in the Development.

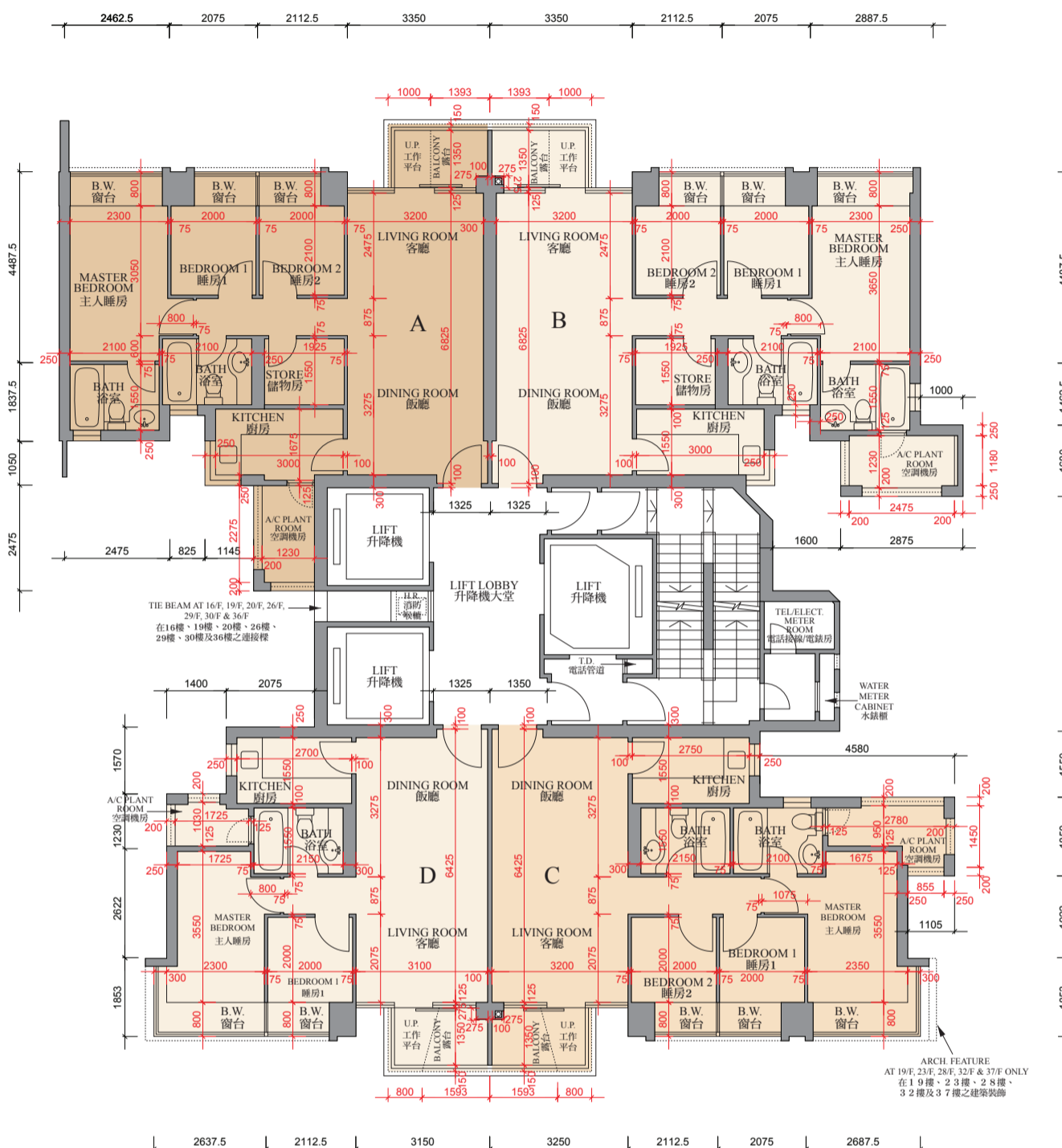
備註:

- 因住宅物業的較高樓層的結構牆的厚度遞減，較高樓層的內部面積，一般比較低樓層的內部面積稍大。
- 部份樓層外牆範圍設有建築裝飾及/或外露喉管，其位置請參考最新批准的建築圖則。
- 部份住宅單位的露台及/或平台及/或工作平台及/或空調機平台及/或外牆設有外露及/或內藏之公用喉管，其位置請參考最新批准的建築圖則及/或機電設計圖。
- 部份住宅單位客/飯廳、睡房、走廊及/或廚房有假天花及/或上層單位之跌級樓板用以安裝空調系統及/或機電設備。
- 於本樓面平面圖顯示露台或工作平台時，該露台或（視屬何情況而定）工作平台之外部分界以虛線標出。該虛線外有一實線，該兩線間之範圍顯示該露台或（視屬何情況而定）工作平台以外之建築裝飾或覆蓋層。
- 平面圖之尺規所列數字以毫米標示。
- 請參閱本售樓說明書第 28 頁之圖例以協助閱讀此部分的發展項目的住宅物業的樓面平面圖及其顯示之名稱和簡稱。

Floor Plans of Residential Properties in the Phase of the Development

發展項目期數的住宅物業的樓面平面圖

Tower 3 16th - 23rd, 26th - 33rd & 35th - 37th Floor Plan
 第三座十六樓至二十三樓、二十六樓至三十三樓、三十五樓至三十七樓平面圖



0M/米 5M/米
 Scale:
 比例

Floor Plans of Residential Properties in the Phase of the Development

發展項目期數的住宅物業的樓面平面圖

Tower 3 16th - 23rd, 26th - 33rd & 35th - 37th Floor Plan 第三座十六樓至二十三樓、二十六樓至三十三樓、三十五樓至三十七樓平面圖

	TOWER 座	FLOOR 樓層	UNIT 單位			
			A	B	C	D
Thickness of Floor Slab(excluding plaster) (mm) 樓板(不包括灰泥)的厚度(毫米)	Tower 3 第三座	16/F - 23/F 十六樓至二十三樓	125, 300	125, 300	125, 300	125, 300
Floor-to-Floor Height (mm) 層與層之間的高度(毫米)			3150	3150	3150	3150
Thickness of Floor Slab(excluding plaster) (mm) 樓板(不包括灰泥)的厚度(毫米)		26/F - 33/F, 35/F - 37/F 二十六樓至三十三樓、 三十五樓至三十七樓	125	125	125	125
Floor-to-Floor Height (mm) 層與層之間的高度(毫米)			3150	3150	3150	3150

Remarks:

- The internal areas of the residential properties on the upper floors will generally be slightly larger than those on the lower floors because of the reducing thickness of the structural walls on the upper floors.
- There are architectural features and / or exposed pipes on external walls of some of the floors. For their locations, please refer to the latest approved building plans.
- Exposed or concealed common pipes are located at / adjacent to balcony and / or flat roof and / or utility platform and / or air-conditioning platform and / or external wall of some residential units. For their locations, please refer to the latest approved building plans and / or electrical and mechanical design drawings.
- Some residential units have ceiling bulkheads and / or sunken slab from unit above, for the air-conditioning system and / or electrical and mechanical services, located at living / dining room, bedrooms, corridor and / or kitchen.
- When showing a balcony or utility platform on this floor plan, a dotted line is used to demarcate the location of the external boundary of that balcony or (as the case may be) utility platform. There is a solid line outside that dotted line. The area between those two lines represents the architectural features or claddings outside that balcony or (as the case may be) utility platform.
- The dimensions of the floor plan are all in millimeter.
- Please refer to page 28 of this sales brochure for legend of the terms and abbreviations in studying the floor plans of residential properties in the Development.

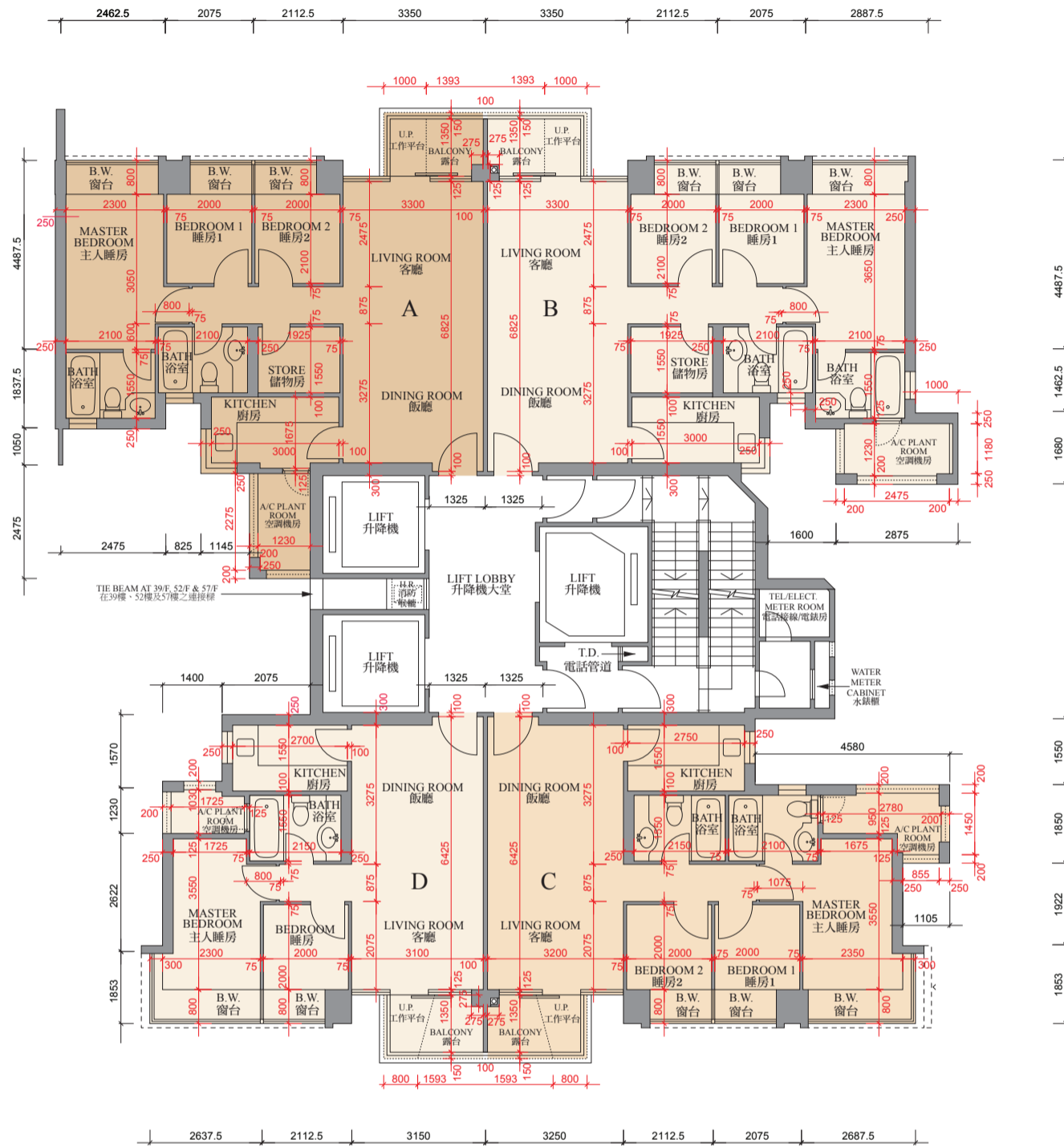
備註:

- 因住宅物業的較高樓層的結構牆的厚度遞減，較高樓層的內部面積，一般比較低樓層的內部面積稍大。
- 部份樓層外牆範圍設有建築裝飾及/或外露喉管，其位置請參考最新批准的建築圖則。
- 部份住宅單位的露台及/或平台及/或工作平台及/或空調機平台及/或外牆設有外露及/或內藏之公用喉管，其位置請參考最新批准的建築圖則及/或機電設計圖。
- 部份住宅單位客/飯廳、睡房、走廊及/或廚房有假天花及/或上層單位之跌級樓板用以安裝空調系統及/或機電設備。
- 於本樓面平面圖顯示露台或工作平台時，該露台或（視屬何情況而定）工作平台之外部分界以虛線標出。該虛線外有一實線，該兩線間之範圍顯示該露台或（視屬何情況而定）工作平台以外之建築裝飾或覆蓋層。
- 平面圖之尺規所列數字以毫米標示。
- 請參閱本售樓說明書第 28 頁之圖例以協助閱讀此部分的發展項目的住宅物業的樓面平面圖及其顯示之名稱和簡稱。

Floor Plans of Residential Properties in the Phase of the Development

發展項目期數的住宅物業的樓面平面圖

Tower 3 38th, 39th, 50th - 52nd & 55th - 57th Floor Plan
 第三座三十八樓、三十九樓、五十樓至五十二樓及五十五樓至五十七樓平面圖



Scale: 0M/米 5M/米
 比例

Floor Plans of Residential Properties in the Phase of the Development

發展項目期數的住宅物業的樓面平面圖

Tower 3 38th, 39th, 50th - 52nd & 55th - 57th Floor Plan 第三座三十八樓、三十九樓、五十樓至五十二樓及五十五樓至五十七樓平面圖

	TOWER 座	FLOOR 樓層	UNIT 單位			
			A	B	C	D
Thickness of Floor Slab(excluding plaster) (mm) 樓板(不包括灰泥)的厚度(毫米)	Tower 3 第三座	38/F, 39/F, 50/F - 52/F, 55/F, 56/F 三十八樓、 三十九樓、 五十樓至 五十二樓、 五十五樓、 五十六樓	125	125	125	125
Floor-to-Floor Height (mm) 層與層之間的高度(毫米)			3150	3150	3150	3150
Thickness of Floor Slab(excluding plaster) (mm) 樓板(不包括灰泥)的厚度(毫米)		57/F 五十七樓	125	125, 150	125	125, 150
Floor-to-Floor Height (mm) 層與層之間的高度(毫米)			3150	3150, 3175	3150	3150, 3175

Remarks:

- The internal areas of the residential properties on the upper floors will generally be slightly larger than those on the lower floors because of the reducing thickness of the structural walls on the upper floors.
- There are architectural features and / or exposed pipes on external walls of some of the floors. For their locations, please refer to the latest approved building plans.
- Exposed or concealed common pipes are located at / adjacent to balcony and / or flat roof and / or utility platform and / or air-conditioning platform and / or external wall of some residential units. For their locations, please refer to the latest approved building plans and / or electrical and mechanical design drawings.
- Some residential units have ceiling bulkheads and / or sunken slab from unit above, for the air-conditioning system and / or electrical and mechanical services, located at living / dining room, bedrooms, corridor and / or kitchen.
- When showing a balcony or utility platform on this floor plan, a dotted line is used to demarcate the location of the external boundary of that balcony or (as the case may be) utility platform. There is a solid line outside that dotted line. The area between those two lines represents the architectural features or claddings outside that balcony or (as the case may be) utility platform.
- The dimensions of the floor plan are all in millimeter.
- Please refer to page 28 of this sales brochure for legend of the terms and abbreviations in studying the floor plans of residential properties in the Development.

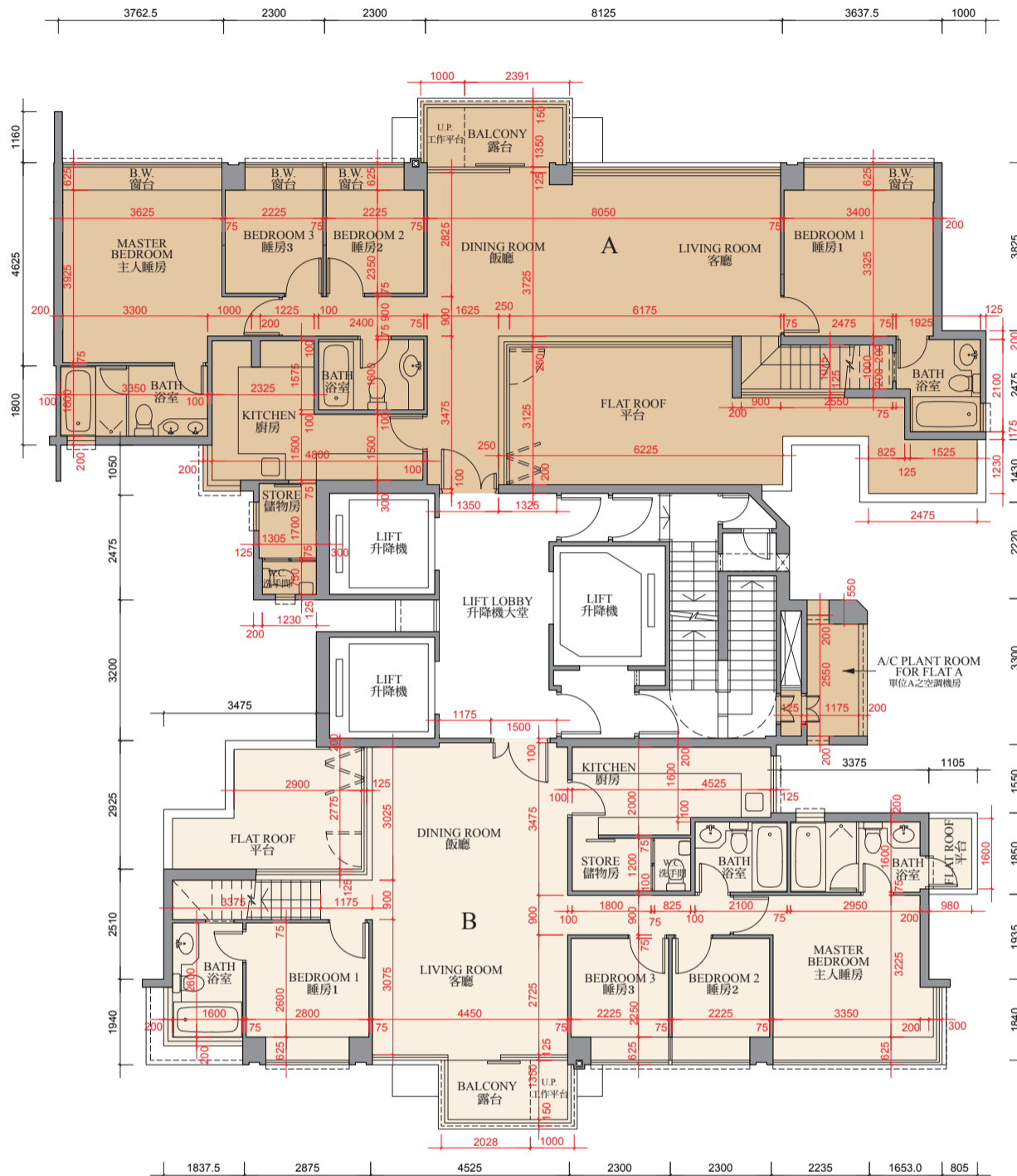
備註:

- 因住宅物業的較高樓層的結構牆的厚度遞減，較高樓層的內部面積，一般比較低樓層的內部面積稍大。
- 部份樓層外牆範圍設有建築裝飾及/或外露喉管，其位置請參考最新批准的建築圖則。
- 部份住宅單位的露台及/或平台及/或工作平台及/或空調機平台及/或外牆設有外露及/或內藏之公用喉管，其位置請參考最新批准的建築圖則及/或機電設計圖。
- 部份住宅單位客/飯廳、睡房、走廊及/或廚房有假天花及/或上層單位之跌級樓板用以安裝空調系統及/或機電設備。
- 於本樓面平面圖顯示露台或工作平台時，該露台或（視屬何情況而定）工作平台之外部分界以虛線標出。該虛線外有一實線，該兩線間之範圍顯示該露台或（視屬何情況而定）工作平台以外之建築裝飾或覆蓋層。
- 平面圖之尺規所列數字以毫米標示。
- 請參閱本售樓說明書第 28 頁之圖例以協助閱讀此部分的發展項目的住宅物業的樓面平面圖及其顯示之名稱和簡稱。

Floor Plans of Residential Properties in the Phase of the Development

發展項目期數的住宅物業的樓面平面圖

Tower 3 60th Floor Plan
第三座六十樓平面圖



0M/米 5M/米
Scale: 比例

Floor Plans of Residential Properties in the Phase of the Development

發展項目期數的住宅物業的樓面平面圖

Tower 3 60th Floor Plan 第三座六十樓平面圖

	TOWER 座	FLOOR 樓層	UNIT 單位	
			A	B
Thickness of Floor Slab(excluding plaster) (mm) 樓板(不包括灰泥)的厚度(毫米)	Tower 3 第三座	60/F 六十樓	150, 175,200	150, 175
Floor-to-Floor Height (mm) 層與層之間的高度(毫米)			3500	3500

Remarks:

- The internal areas of the residential properties on the upper floors will generally be slightly larger than those on the lower floors because of the reducing thickness of the structural walls on the upper floors.
- There are architectural features and / or exposed pipes on external walls of some of the floors. For their locations, please refer to the latest approved building plans.
- Exposed or concealed common pipes are located at / adjacent to balcony and / or flat roof and / or utility platform and / or air-conditioning platform and / or external wall of some residential units. For their locations, please refer to the latest approved building plans and / or electrical and mechanical design drawings.
- Some residential units have ceiling bulkheads and / or sunken slab from unit above, for the air-conditioning system and / or electrical and mechanical services, located at living / dining room, bedrooms, corridor and / or kitchen.
- When showing a balcony or utility platform on this floor plan, a dotted line is used to demarcate the location of the external boundary of that balcony or (as the case may be) utility platform. There is a solid line outside that dotted line. The area between those two lines represents the architectural features or claddings outside that balcony or (as the case may be) utility platform.
- The dimensions of the floor plan are all in millimeter.
- Please refer to page 28 of this sales brochure for legend of the terms and abbreviations in studying the floor plans of residential properties in the Development.

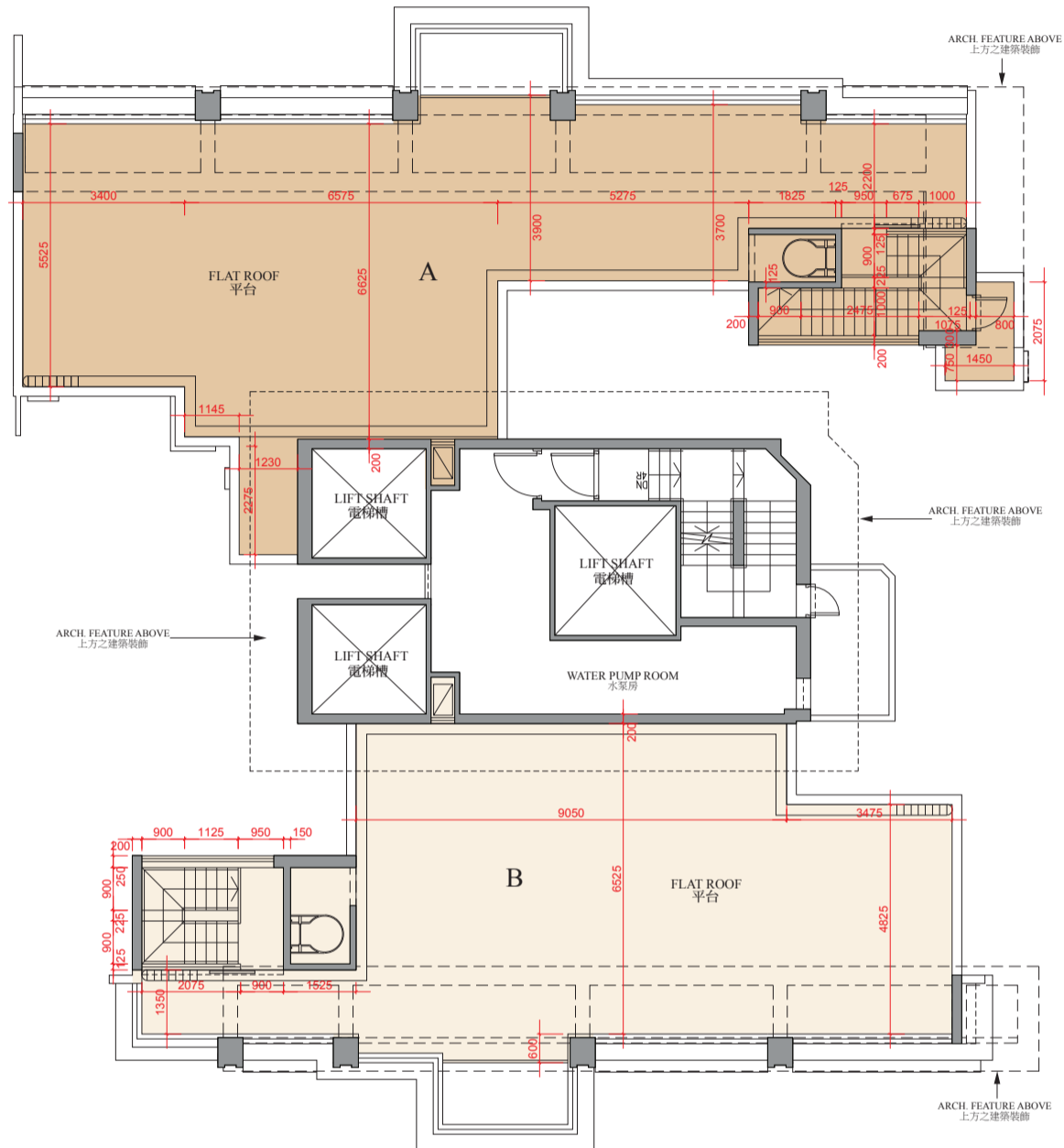
備註:

- 因住宅物業的較高樓層的結構牆的厚度遞減，較高樓層的內部面積，一般比較低樓層的內部面積稍大。
- 部份樓層外牆範圍設有建築裝飾及/或外露喉管，其位置請參考最新批准的建築圖則。
- 部份住宅單位的露台及/或平台及/或工作平台及/或空調機平台及/或外牆設有外露及/或內藏之公用喉管，其位置請參考最新批准的建築圖則及/或機電設計圖。
- 部份住宅單位客/飯廳、睡房、走廊及/或廚房有假天花及/或上層單位之跌級樓板用以安裝空調系統及/或機電設備。
- 於本樓面平面圖顯示露台或工作平台時，該露台或（視屬何情況而定）工作平台之外部分界以虛線標出。該虛線外有一實線，該兩線間之範圍顯示該露台或（視屬何情況而定）工作平台以外之建築裝飾或覆蓋層。
- 平面圖之尺規所列數字以毫米標示。
- 請參閱本售樓說明書第 28 頁之圖例以協助閱讀此部分的發展項目的住宅物業的樓面平面圖及其顯示之名稱和簡稱。

Floor Plans of Residential Properties in the Phase of the Development

發展項目期數的住宅物業的樓面平面圖

Tower 3 Roof Terrace Floor Plan
第三座天台平面圖



0M/米 5M/米
Scale:
比例

Floor Plans of Residential Properties in the Phase of the Development

發展項目期數的住宅物業的樓面平面圖

Tower 3 Roof Terrace Floor Plan 第三座天台平面圖

Remarks:

- The internal areas of the residential properties on the upper floors will generally be slightly larger than those on the lower floors because of the reducing thickness of the structural walls on the upper floors.
- There are architectural features and / or exposed pipes on external walls of some of the floors. For their locations, please refer to the latest approved building plans.
- Exposed or concealed common pipes are located at / adjacent to balcony and / or flat roof and / or utility platform and / or air-conditioning platform and / or external wall of some residential units. For their locations, please refer to the latest approved building plans and / or electrical and mechanical design drawings.
- Some residential units have ceiling bulkheads and / or sunken slab from unit above, for the air-conditioning system and / or electrical and mechanical services, located at living / dining room, bedrooms, corridor and / or kitchen.
- When showing a balcony or utility platform on this floor plan, a dotted line is used to demarcate the location of the external boundary of that balcony or (as the case may be) utility platform. There is a solid line outside that dotted line. The area between those two lines represents the architectural features or claddings outside that balcony or (as the case may be) utility platform.
- The dimensions of the floor plan are all in millimeter.
- Please refer to page 28 of this sales brochure for legend of the terms and abbreviations in studying the floor plans of residential properties in the Development.

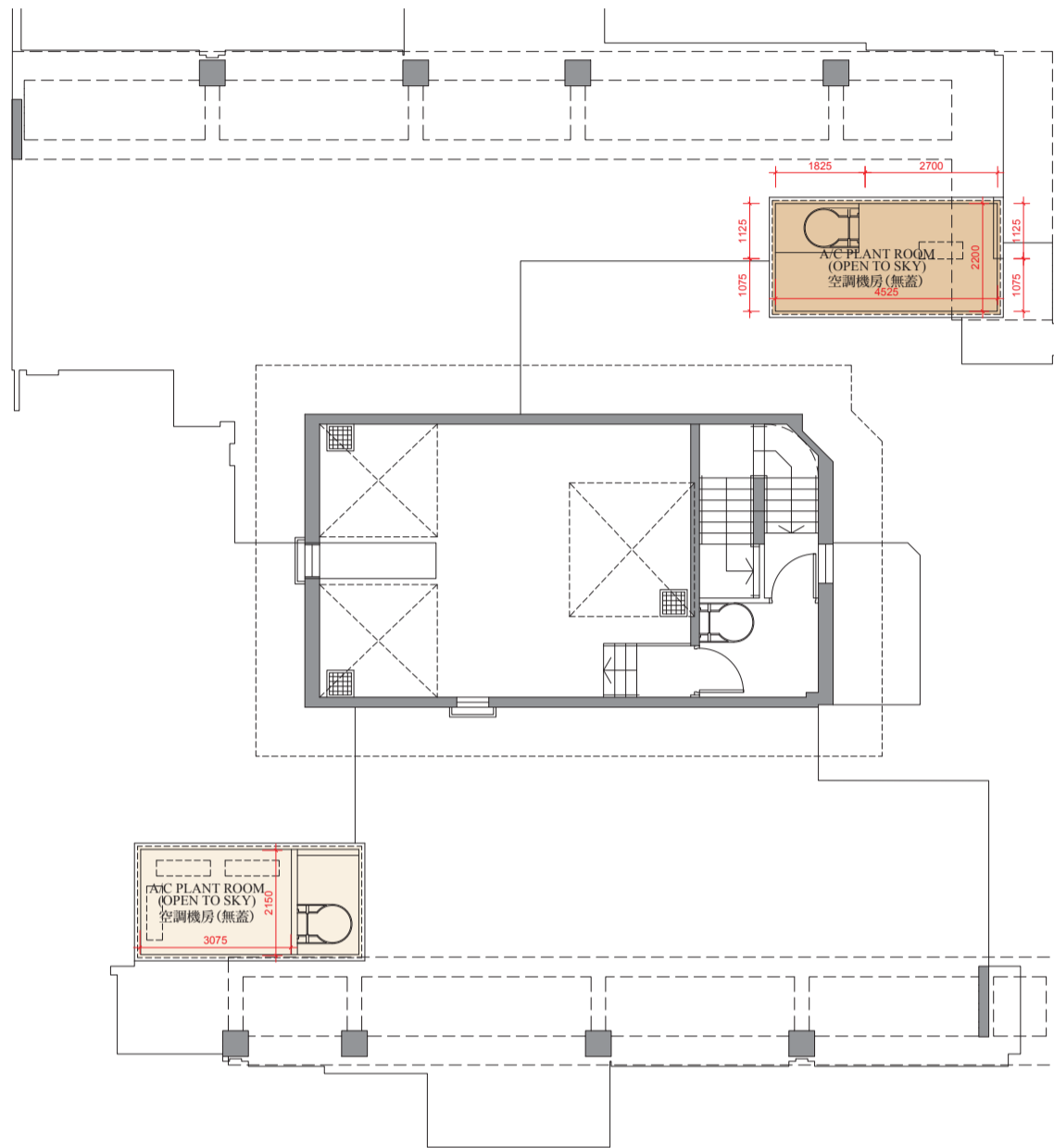
備註:

- 因住宅物業的較高樓層的結構牆的厚度遞減，較高樓層的內部面積，一般比較低樓層的內部面積稍大。
- 部份樓層外牆範圍設有建築裝飾及/或外露喉管，其位置請參考最新批准的建築圖則。
- 部份住宅單位的露台及/或平台及/或工作平台及/或空調機平台及/或外牆設有外露及/或內藏之公用喉管，其位置請參考最新批准的建築圖則及/或機電設計圖。
- 部份住宅單位客/飯廳、睡房、走廊及/或廚房有假天花及/或上層單位之跌級樓板用以安裝空調系統及/或機電設備。
- 於本樓面平面圖顯示露台或工作平台時，該露台或（視屬何情況而定）工作平台之外部分界以虛線標出。該虛線外有一實線，該兩線間之範圍顯示該露台或（視屬何情況而定）工作平台以外之建築裝飾或覆蓋層。
- 平面圖之尺規所列數字以毫米標示。
- 請參閱本售樓說明書第 28 頁之圖例以協助閱讀此部分的發展項目的住宅物業的樓面平面圖及其顯示之名稱和簡稱。

Floor Plans of Residential Properties in the Phase of the Development

發展項目期數的住宅物業的樓面平面圖

Tower 3 Upper Roof Floor Plan
第三座上層天台平面圖



0M/米 5M/米
Scale:
比例

Floor Plans of Residential Properties in the Phase of the Development

發展項目期數的住宅物業的樓面平面圖

Tower 3 Upper Roof Floor Plan 第三座上層天台平面圖

Remarks:

- The internal areas of the residential properties on the upper floors will generally be slightly larger than those on the lower floors because of the reducing thickness of the structural walls on the upper floors.
- There are architectural features and / or exposed pipes on external walls of some of the floors. For their locations, please refer to the latest approved building plans.
- Exposed or concealed common pipes are located at / adjacent to balcony and / or flat roof and / or utility platform and / or air-conditioning platform and / or external wall of some residential units. For their locations, please refer to the latest approved building plans and / or electrical and mechanical design drawings.
- Some residential units have ceiling bulkheads and / or sunken slab from unit above, for the air-conditioning system and / or electrical and mechanical services, located at living / dining room, bedrooms, corridor and / or kitchen.
- When showing a balcony or utility platform on this floor plan, a dotted line is used to demarcate the location of the external boundary of that balcony or (as the case may be) utility platform. There is a solid line outside that dotted line. The area between those two lines represents the architectural features or claddings outside that balcony or (as the case may be) utility platform.
- The dimensions of the floor plan are all in millimeter.
- Please refer to page 28 of this sales brochure for legend of the terms and abbreviations in studying the floor plans of residential properties in the Development.

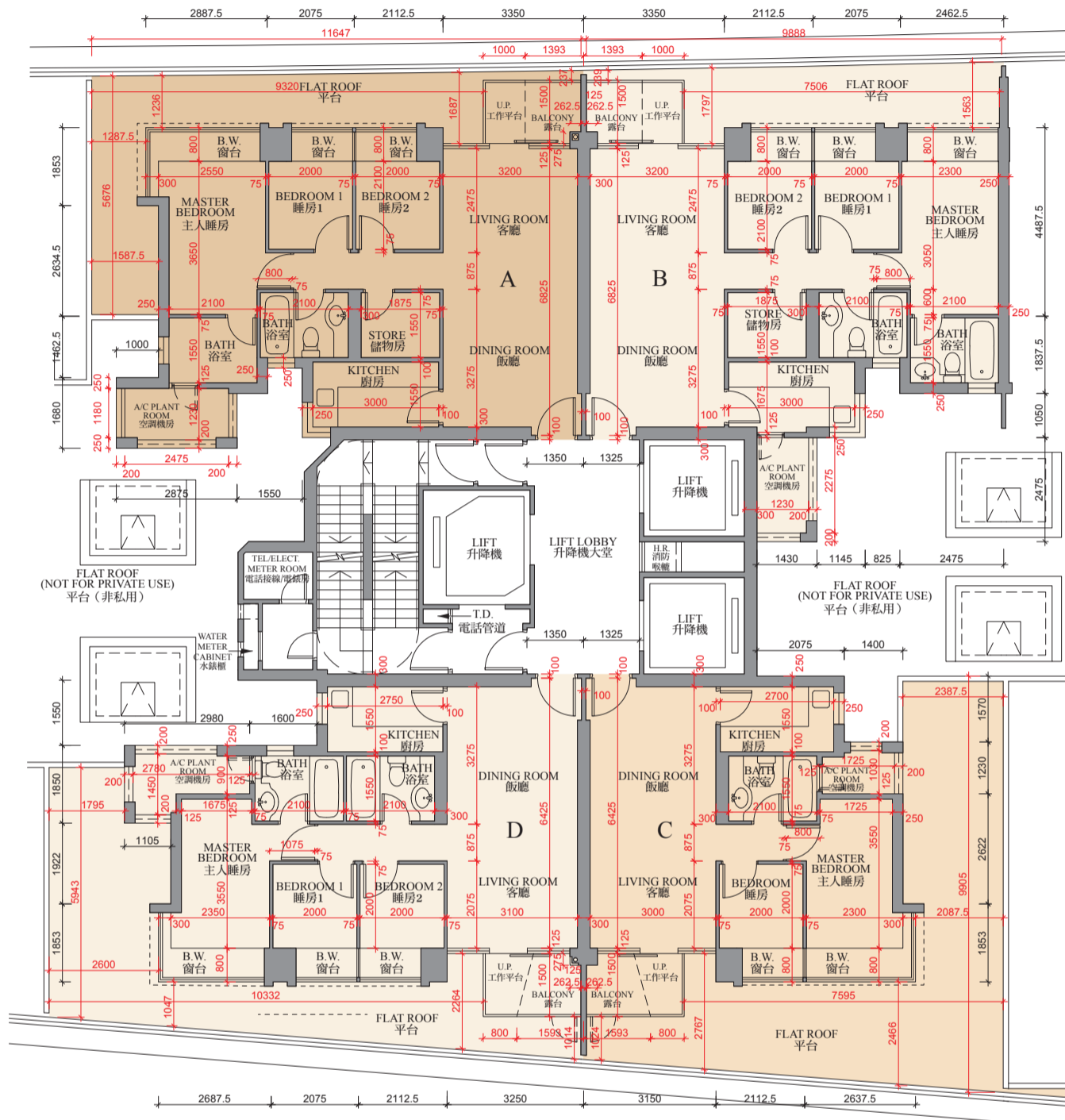
備註:

- 因住宅物業的較高樓層的結構牆的厚度遞減，較高樓層的內部面積，一般比較低樓層的內部面積稍大。
- 部份樓層外牆範圍設有建築裝飾及/或外露喉管，其位置請參考最新批准的建築圖則。
- 部份住宅單位的露台及/或平台及/或工作平台及/或空調機平台及/或外牆設有外露及/或內藏之公用喉管，其位置請參考最新批准的建築圖則及/或機電設計圖。
- 部份住宅單位客/飯廳、睡房、走廊及/或廚房有假天花及/或上層單位之跌級樓板用以安裝空調系統及/或機電設備。
- 於本樓面平面圖顯示露台或工作平台時，該露台或（視屬何情況而定）工作平台之外部分界以虛線標出。該虛線外有一實線，該兩線間之範圍顯示該露台或（視屬何情況而定）工作平台以外之建築裝飾或覆蓋層。
- 平面圖之尺規所列數字以毫米標示。
- 請參閱本售樓說明書第 28 頁之圖例以協助閱讀此部分的發展項目的住宅物業的樓面平面圖及其顯示之名稱和簡稱。

Floor Plans of Residential Properties in the Phase of the Development

發展項目期數的住宅物業的樓面平面圖

Tower 5 5th Floor Plan
第五座五樓平面圖



0M/米 5M/米
Scale: 比例

Floor Plans of Residential Properties in the Phase of the Development

發展項目期數的住宅物業的樓面平面圖

Tower 5 5th Floor Plan 第五座五樓平面圖

	TOWER 座	FLOOR 樓層	UNIT 單位			
			A	B	C	D
Thickness of Floor Slab(excluding plaster) (mm) 樓板(不包括灰泥)的厚度(毫米)	Tower 5 第五座	5/F 五樓	125, 300	125, 300	125, 300	125, 300
Floor-to-Floor Height (mm) 層與層之間的高度(毫米)			3150	3150	3150	3150

Remarks:

- The internal areas of the residential properties on the upper floors will generally be slightly larger than those on the lower floors because of the reducing thickness of the structural walls on the upper floors.
- There are architectural features and / or exposed pipes on external walls of some of the floors. For their locations, please refer to the latest approved building plans.
- Exposed or concealed common pipes are located at / adjacent to balcony and / or flat roof and / or utility platform and / or air-conditioning platform and / or external wall of some residential units. For their locations, please refer to the latest approved building plans and / or electrical and mechanical design drawings.
- Some residential units have ceiling bulkheads and / or sunken slab from unit above, for the air-conditioning system and / or electrical and mechanical services, located at living / dining room, bedrooms, corridor and / or kitchen.
- When showing a balcony or utility platform on this floor plan, a dotted line is used to demarcate the location of the external boundary of that balcony or (as the case may be) utility platform. There is a solid line outside that dotted line. The area between those two lines represents the architectural features or claddings outside that balcony or (as the case may be) utility platform.
- The dimensions of the floor plan are all in millimeter.
- Please refer to page 28 of this sales brochure for legend of the terms and abbreviations in studying the floor plans of residential properties in the Development.

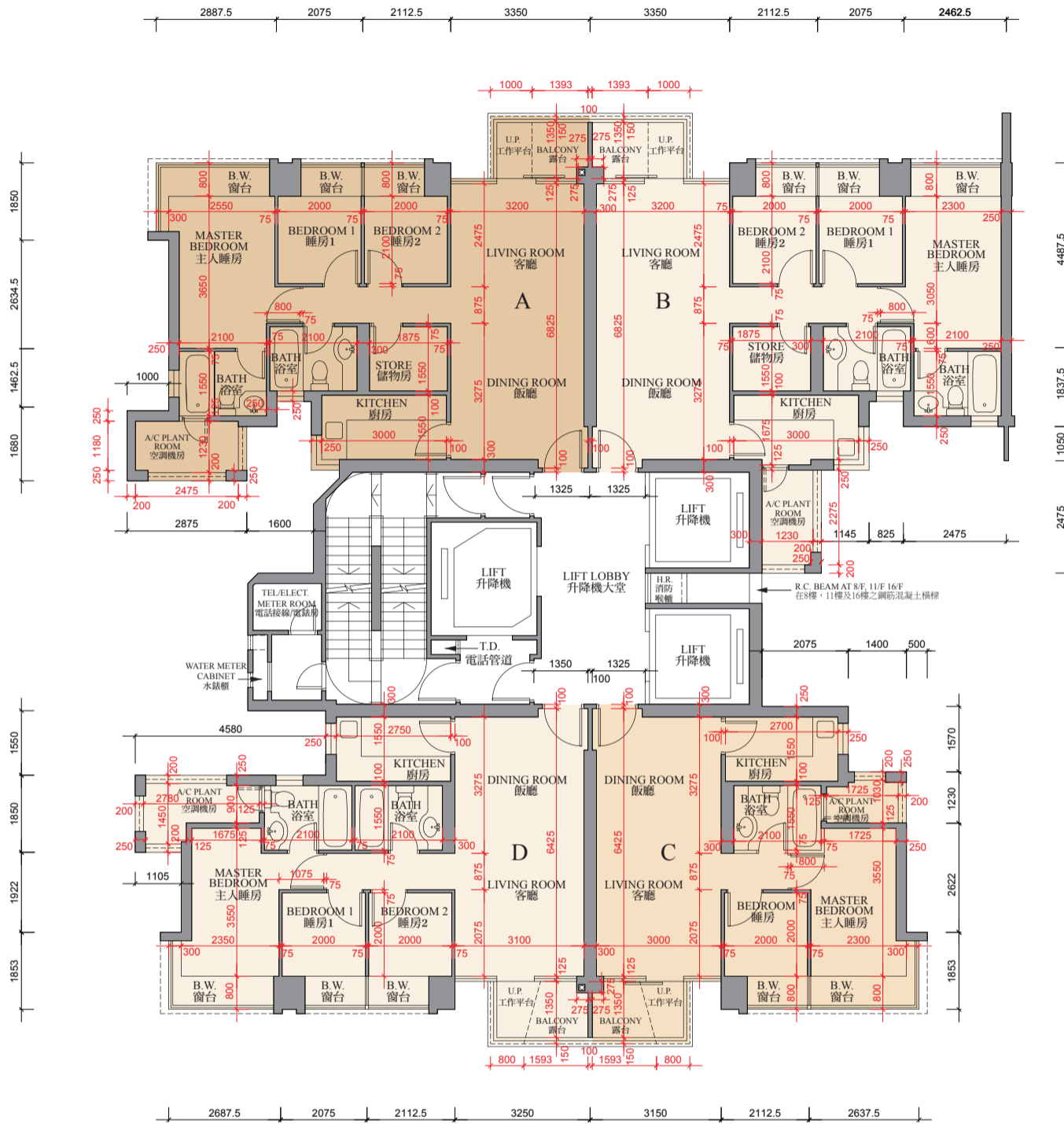
備註:

- 因住宅物業的較高樓層的結構牆的厚度遞減，較高樓層的內部面積，一般比較低樓層的內部面積稍大。
- 部份樓層外牆範圍設有建築裝飾及/或外露喉管，其位置請參考最新批准的建築圖則。
- 部份住宅單位的露台及/或平台及/或工作平台及/或空調機平台及/或外牆設有外露及/或內藏之公用喉管，其位置請參考最新批准的建築圖則及/或機電設計圖。
- 部份住宅單位客/飯廳、睡房、走廊及/或廚房有假天花及/或上層單位之跌級樓板用以安裝空調系統及/或機電設備。
- 於本樓面平面圖顯示露台或工作平台時，該露台或（視屬何情況而定）工作平台之外部分界以虛線標出。該虛線外有一實線，該兩線間之範圍顯示該露台或（視屬何情況而定）工作平台以外之建築裝飾或覆蓋層。
- 平面圖之尺規所列數字以毫米標示。
- 請參閱本售樓說明書第 28 頁之圖例以協助閱讀此部分的發展項目的住宅物業的樓面平面圖及其顯示之名稱和簡稱。

Floor Plans of Residential Properties in the Phase of the Development

發展項目期數的住宅物業的樓面平面圖

Tower 5 6th - 11th Floor Plan
第五座六樓至十一樓平面圖



Scale: 0M/米 5M/米
比例

Floor Plans of Residential Properties in the Phase of the Development

發展項目期數的住宅物業的樓面平面圖

Tower 5 6th - 11th Floor Plan 第五座六樓至十一樓平面圖

	TOWER 座	FLOOR 樓層	UNIT 單位			
			A	B	C	D
Thickness of Floor Slab(excluding plaster) (mm) 樓板(不包括灰泥)的厚度(毫米)	Tower 5 第五座	6/F - 10/F 六樓至十樓	125, 300	125, 300	125, 300	125, 300
Floor-to-Floor Height (mm) 層與層之間的高度(毫米)			3150	3150	3150	3150
Thickness of Floor Slab(excluding plaster) (mm) 樓板(不包括灰泥)的厚度(毫米)		11/F 十一樓	125, 300	150	150, 300	125, 300
Floor-to-Floor Height (mm) 層與層之間的高度(毫米)			3150	3175, 3350	3175	3150

Remarks:

- The internal areas of the residential properties on the upper floors will generally be slightly larger than those on the lower floors because of the reducing thickness of the structural walls on the upper floors.
- There are architectural features and / or exposed pipes on external walls of some of the floors. For their locations, please refer to the latest approved building plans.
- Exposed or concealed common pipes are located at / adjacent to balcony and / or flat roof and / or utility platform and / or air-conditioning platform and / or external wall of some residential units. For their locations, please refer to the latest approved building plans and / or electrical and mechanical design drawings.
- Some residential units have ceiling bulkheads and / or sunken slab from unit above, for the air-conditioning system and / or electrical and mechanical services, located at living / dining room, bedrooms, corridor and / or kitchen.
- When showing a balcony or utility platform on this floor plan, a dotted line is used to demarcate the location of the external boundary of that balcony or (as the case may be) utility platform. There is a solid line outside that dotted line. The area between those two lines represents the architectural features or claddings outside that balcony or (as the case may be) utility platform.
- The dimensions of the floor plan are all in millimeter.
- Please refer to page 28 of this sales brochure for legend of the terms and abbreviations in studying the floor plans of residential properties in the Development.

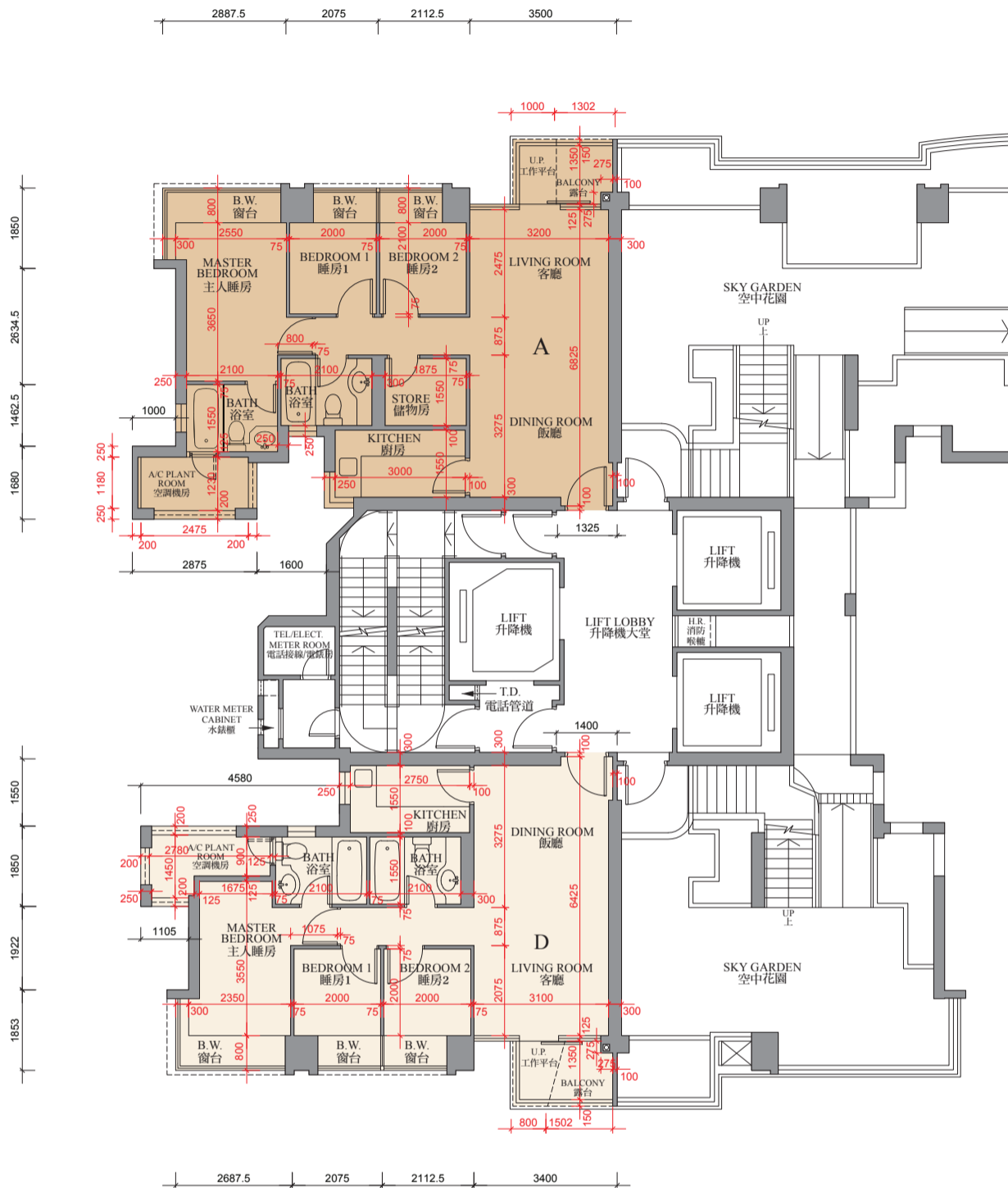
備註:

- 因住宅物業的較高樓層的結構牆的厚度遞減，較高樓層的內部面積，一般比較低樓層的內部面積稍大。
- 部份樓層外牆範圍設有建築裝飾及/或外露喉管，其位置請參考最新批准的建築圖則。
- 部份住宅單位的露台及/或平台及/或工作平台及/或空調機平台及/或外牆設有外露及/或內藏之公用喉管，其位置請參考最新批准的建築圖則及/或機電設計圖。
- 部份住宅單位客/飯廳、睡房、走廊及/或廚房有假天花及/或上層單位之跌級樓板用以安裝空調系統及/或機電設備。
- 於本樓面平面圖顯示露台或工作平台時，該露台或（視屬何情況而定）工作平台之外部分界以虛線標出。該虛線外有一實線，該兩線間之範圍顯示該露台或（視屬何情況而定）工作平台以外之建築裝飾或覆蓋層。
- 平面圖之尺規所列數字以毫米標示。
- 請參閱本售樓說明書第 28 頁之圖例以協助閱讀此部分的發展項目的住宅物業的樓面平面圖及其顯示之名稱和簡稱。

Floor Plans of Residential Properties in the Phase of the Development

發展項目期數的住宅物業的樓面平面圖

Tower 5 12th Floor Plan
第五座十二樓平面圖



0M/米 5M/米
Scale: 比例

Floor Plans of Residential Properties in the Phase of the Development

發展項目期數的住宅物業的樓面平面圖

Tower 5 12th Floor Plan 第五座十二樓平面圖

	TOWER 座	FLOOR 樓層	UNIT 單位			
			A	B	C	D
Thickness of Floor Slab(excluding plaster) (mm) 樓板(不包括灰泥)的厚度(毫米)	Tower 5 第五座	12/F 十二樓	125, 300	-	-	125, 300
Floor-to-Floor Height (mm) 層與層之間的高度(毫米)			3150	-	-	3150

Remarks:

- The internal areas of the residential properties on the upper floors will generally be slightly larger than those on the lower floors because of the reducing thickness of the structural walls on the upper floors.
- There are architectural features and / or exposed pipes on external walls of some of the floors. For their locations, please refer to the latest approved building plans.
- Exposed or concealed common pipes are located at / adjacent to balcony and / or flat roof and / or utility platform and / or air-conditioning platform and / or external wall of some residential units. For their locations, please refer to the latest approved building plans and / or electrical and mechanical design drawings.
- Some residential units have ceiling bulkheads and / or sunken slab from unit above, for the air-conditioning system and / or electrical and mechanical services, located at living / dining room, bedrooms, corridor and / or kitchen.
- When showing a balcony or utility platform on this floor plan, a dotted line is used to demarcate the location of the external boundary of that balcony or (as the case may be) utility platform. There is a solid line outside that dotted line. The area between those two lines represents the architectural features or claddings outside that balcony or (as the case may be) utility platform.
- The dimensions of the floor plan are all in millimeter.
- Please refer to page 28 of this sales brochure for legend of the terms and abbreviations in studying the floor plans of residential properties in the Development.

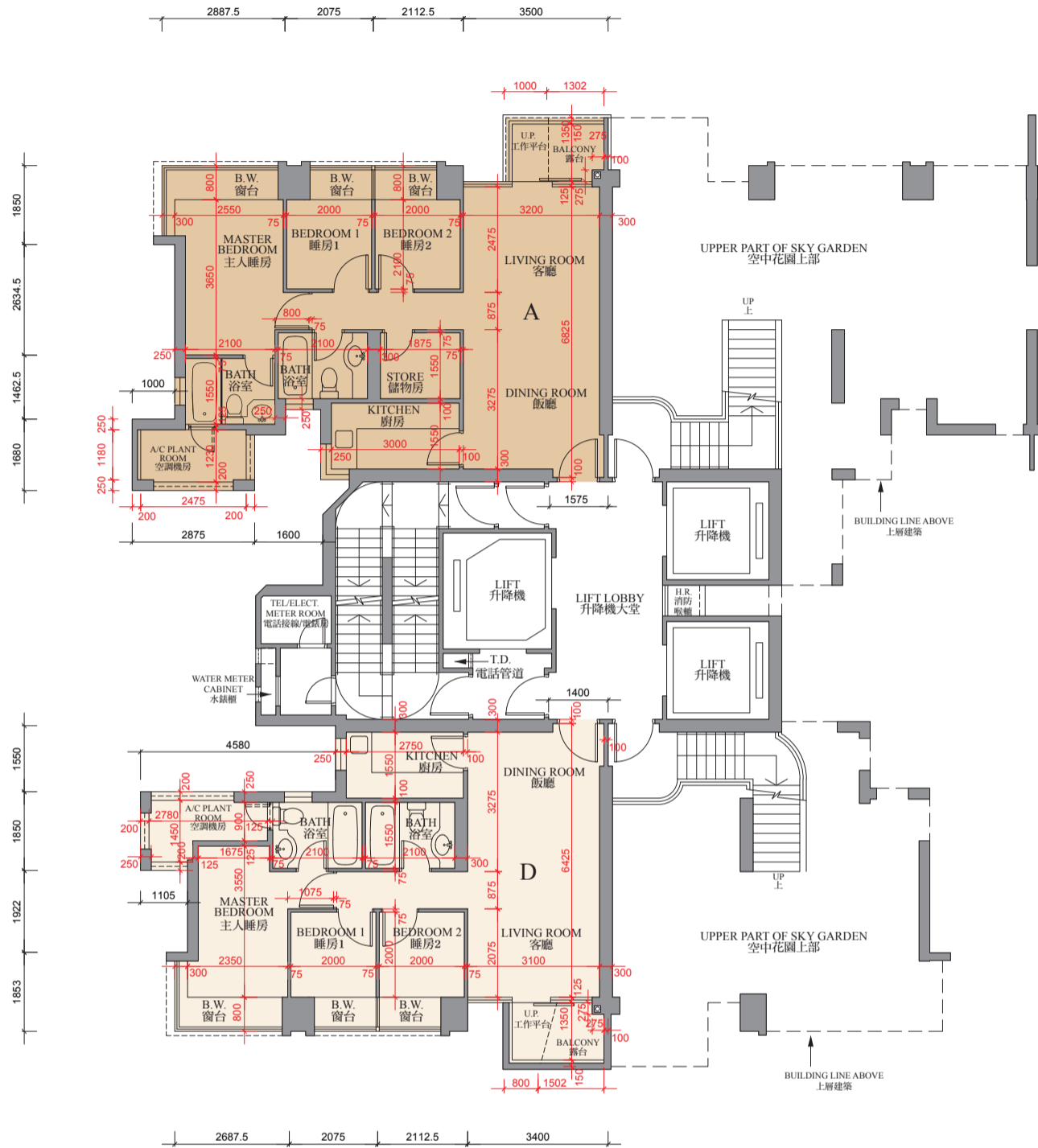
備註:

- 因住宅物業的較高樓層的結構牆的厚度遞減，較高樓層的內部面積，一般比較低樓層的內部面積稍大。
- 部份樓層外牆範圍設有建築裝飾及/或外露喉管，其位置請參考最新批准的建築圖則。
- 部份住宅單位的露台及/或平台及/或工作平台及/或空調機平台及/或外牆設有外露及/或內藏之公用喉管，其位置請參考最新批准的建築圖則及/或機電設計圖。
- 部份住宅單位客/飯廳、睡房、走廊及/或廚房有假天花及/或上層單位之跌級樓板用以安裝空調系統及/或機電設備。
- 於本樓面平面圖顯示露台或工作平台時，該露台或（視屬何情況而定）工作平台之外部分界以虛線標出。該虛線外有一實線，該兩線間之範圍顯示該露台或（視屬何情況而定）工作平台以外之建築裝飾或覆蓋層。
- 平面圖之尺規所列數字以毫米標示。
- 請參閱本售樓說明書第 28 頁之圖例以協助閱讀此部分的發展項目的住宅物業的樓面平面圖及其顯示之名稱和簡稱。

Floor Plans of Residential Properties in the Phase of the Development

發展項目期數的住宅物業的樓面平面圖

Tower 5 15th Floor Plan
第五座十五樓平面圖



Scale: 0M/米 5M/米
比例

Floor Plans of Residential Properties in the Phase of the Development

發展項目期數的住宅物業的樓面平面圖

Tower 5 15th Floor Plan 第五座十五樓平面圖

	TOWER 座	FLOOR 樓層	UNIT 單位			
			A	B	C	D
Thickness of Floor Slab(excluding plaster) (mm) 樓板(不包括灰泥)的厚度(毫米)	Tower 5 第五座	15/F 十五樓	125, 300	-	-	125, 300
Floor-to-Floor Height (mm) 層與層之間的高度(毫米)			3150	-	-	3150

Remarks:

- The internal areas of the residential properties on the upper floors will generally be slightly larger than those on the lower floors because of the reducing thickness of the structural walls on the upper floors.
- There are architectural features and / or exposed pipes on external walls of some of the floors. For their locations, please refer to the latest approved building plans.
- Exposed or concealed common pipes are located at / adjacent to balcony and / or flat roof and / or utility platform and / or air-conditioning platform and / or external wall of some residential units. For their locations, please refer to the latest approved building plans and / or electrical and mechanical design drawings.
- Some residential units have ceiling bulkheads and / or sunken slab from unit above, for the air-conditioning system and / or electrical and mechanical services, located at living / dining room, bedrooms, corridor and / or kitchen.
- When showing a balcony or utility platform on this floor plan, a dotted line is used to demarcate the location of the external boundary of that balcony or (as the case may be) utility platform. There is a solid line outside that dotted line. The area between those two lines represents the architectural features or claddings outside that balcony or (as the case may be) utility platform.
- The dimensions of the floor plan are all in millimeter.
- Please refer to page 28 of this sales brochure for legend of the terms and abbreviations in studying the floor plans of residential properties in the Development.

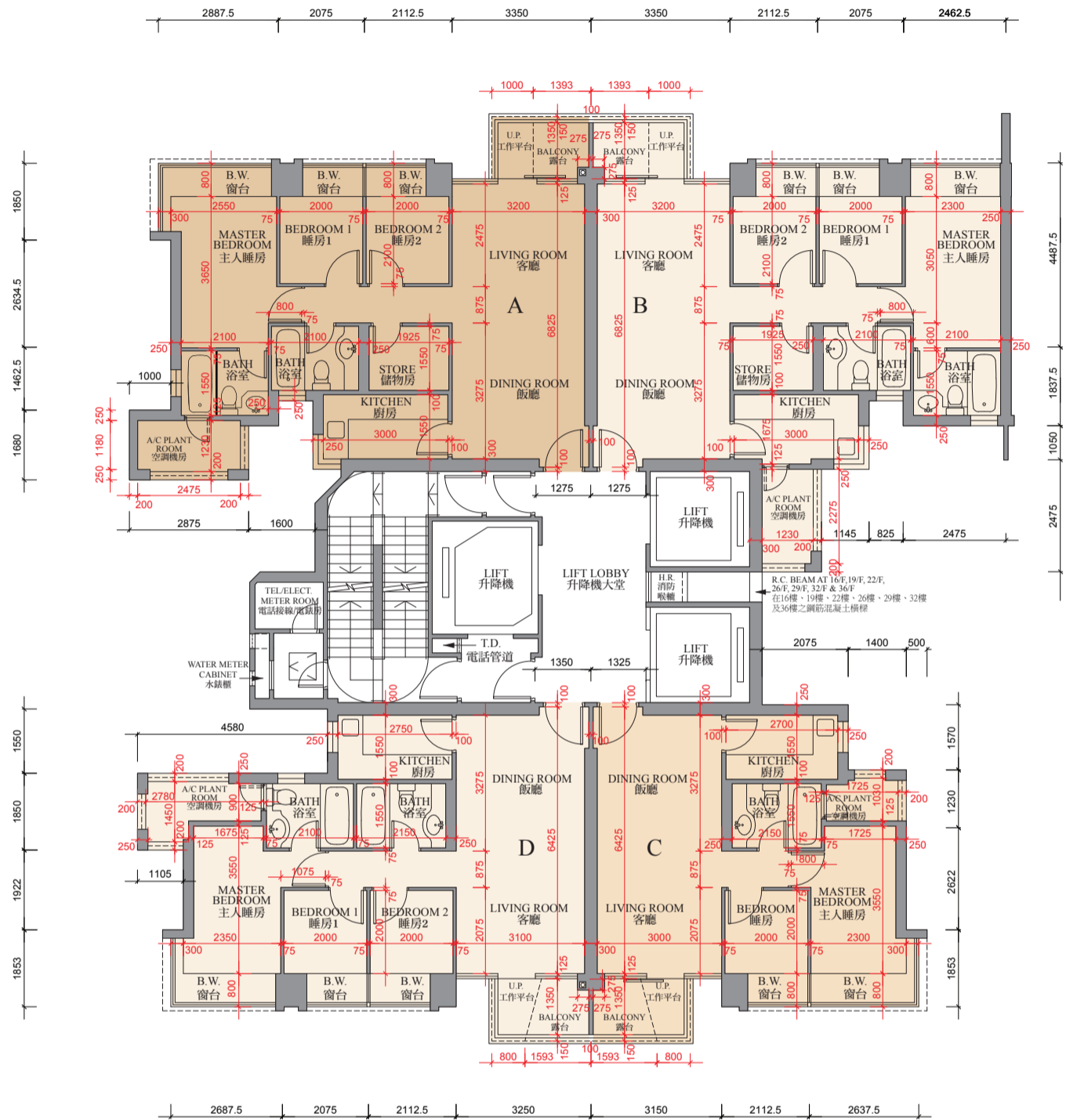
備註:

- 因住宅物業的較高樓層的結構牆的厚度遞減，較高樓層的內部面積，一般比較低樓層的內部面積稍大。
- 部份樓層外牆範圍設有建築裝飾及/或外露喉管，其位置請參考最新批准的建築圖則。
- 部份住宅單位的露台及/或平台及/或工作平台及/或空調機平台及/或外牆設有外露及/或內藏之公用喉管，其位置請參考最新批准的建築圖則及/或機電設計圖。
- 部份住宅單位客/飯廳、睡房、走廊及/或廚房有假天花及/或上層單位之跌級樓板用以安裝空調系統及/或機電設備。
- 於本樓面平面圖顯示露台或工作平台時，該露台或（視屬何情況而定）工作平台之外部分界以虛線標出。該虛線外有一實線，該兩線間之範圍顯示該露台或（視屬何情況而定）工作平台以外之建築裝飾或覆蓋層。
- 平面圖之尺規所列數字以毫米標示。
- 請參閱本售樓說明書第 28 頁之圖例以協助閱讀此部分的發展項目的住宅物業的樓面平面圖及其顯示之名稱和簡稱。

Floor Plans of Residential Properties in the Phase of the Development

發展項目期數的住宅物業的樓面平面圖

Tower 5 16th - 23rd, 26th - 33rd & 35th - 37th Floor Plan
 第五座十六樓至二十三樓、二十六樓至三十三樓及
 三十五樓至三十七樓平面圖



0M/米 5M/米
 Scale: 比例

Floor Plans of Residential Properties in the Phase of the Development

發展項目期數的住宅物業的樓面平面圖

Tower 5 16th - 23rd, 26th - 33rd & 35th - 37th Floor Plan 第五座十六樓至二十三樓、二十六樓至三十三樓及三十五樓至三十七樓平面圖

	TOWER 座	FLOOR 樓層	UNIT 單位			
			A	B	C	D
Thickness of Floor Slab(excluding plaster) (mm) 樓板(不包括灰泥)的厚度(毫米)	Tower 5 第五座	16/F - 23/F 十六樓至二十三樓	125, 300	125, 300	125, 300	125, 300
Floor-to-Floor Height (mm) 層與層之間的高度(毫米)			3150	3150	3150	3150
Thickness of Floor Slab(excluding plaster) (mm) 樓板(不包括灰泥)的厚度(毫米)		26/F - 33/F, 35/F - 37/F 二十六樓至三十三樓、 三十五樓至三十七樓	125	125	125	125
Floor-to-Floor Height (mm) 層與層之間的高度(毫米)			3150	3150	3150	3150

Remarks:

- The internal areas of the residential properties on the upper floors will generally be slightly larger than those on the lower floors because of the reducing thickness of the structural walls on the upper floors.
- There are architectural features and / or exposed pipes on external walls of some of the floors. For their locations, please refer to the latest approved building plans.
- Exposed or concealed common pipes are located at / adjacent to balcony and / or flat roof and / or utility platform and / or air-conditioning platform and / or external wall of some residential units. For their locations, please refer to the latest approved building plans and / or electrical and mechanical design drawings.
- Some residential units have ceiling bulkheads and / or sunken slab from unit above, for the air-conditioning system and / or electrical and mechanical services, located at living / dining room, bedrooms, corridor and / or kitchen.
- When showing a balcony or utility platform on this floor plan, a dotted line is used to demarcate the location of the external boundary of that balcony or (as the case may be) utility platform. There is a solid line outside that dotted line. The area between those two lines represents the architectural features or claddings outside that balcony or (as the case may be) utility platform.
- The dimensions of the floor plan are all in millimeter.
- Please refer to page 28 of this sales brochure for legend of the terms and abbreviations in studying the floor plans of residential properties in the Development.

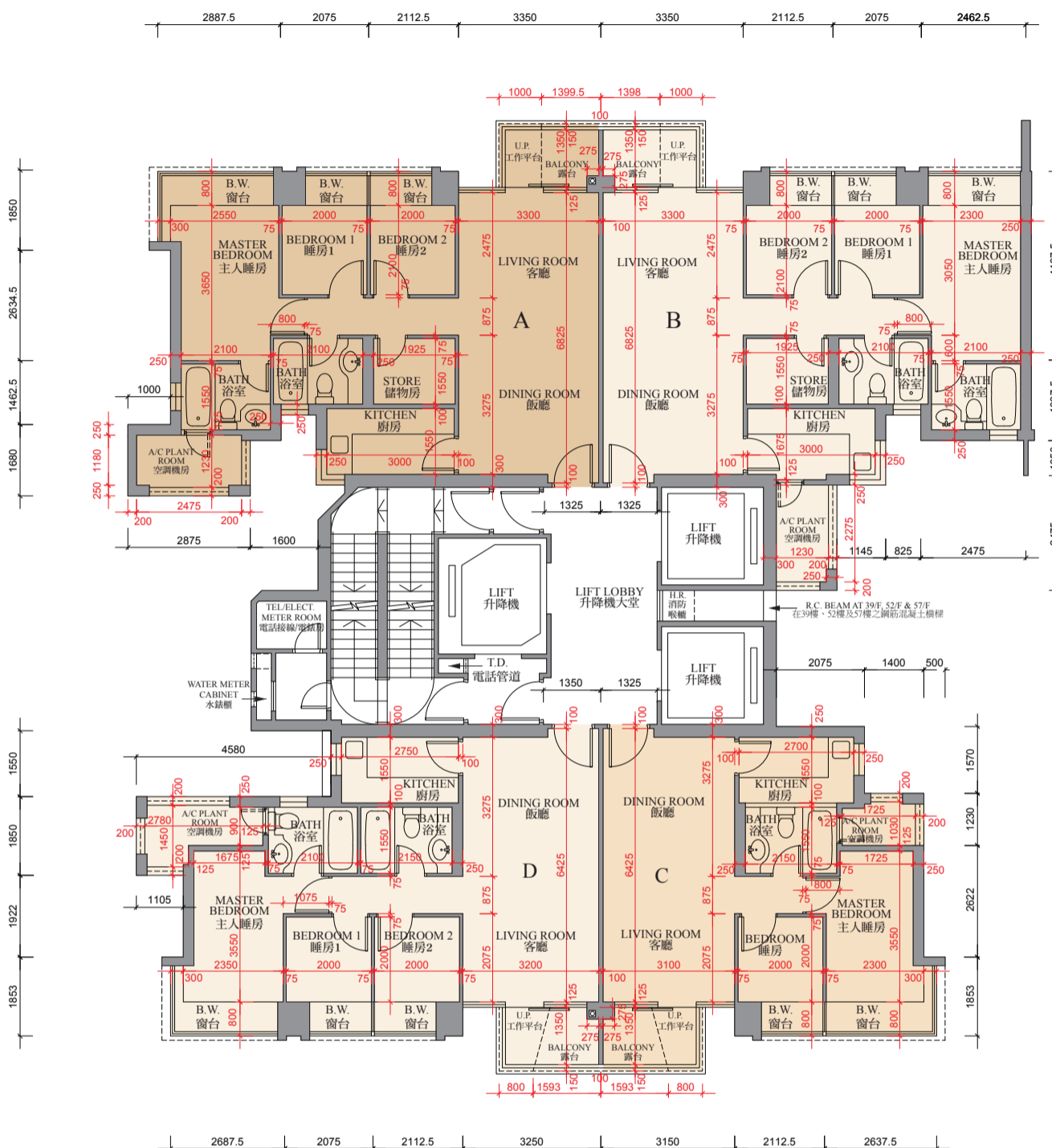
備註:

- 因住宅物業的較高樓層的結構牆的厚度遞減，較高樓層的內部面積，一般比較低樓層的內部面積稍大。
- 部份樓層外牆範圍設有建築裝飾及/或外露喉管，其位置請參考最新批准的建築圖則。
- 部份住宅單位的露台及/或平台及/或工作平台及/或空調機平台及/或外牆設有外露及/或內藏之公用喉管，其位置請參考最新批准的建築圖則及/或機電設計圖。
- 部份住宅單位客/飯廳、睡房、走廊及/或廚房有假天花及/或上層單位之跌級樓板用以安裝空調系統及/或機電設備。
- 於本樓面平面圖顯示露台或工作平台時，該露台或（視屬何情況而定）工作平台之外部分界以虛線標出。該虛線外有一實線，該兩線間之範圍顯示該露台或（視屬何情況而定）工作平台以外之建築裝飾或覆蓋層。
- 平面圖之尺規所列數字以毫米標示。
- 請參閱本售樓說明書第 28 頁之圖例以協助閱讀此部分的發展項目的住宅物業的樓面平面圖及其顯示之名稱和簡稱。

Floor Plans of Residential Properties in the Phase of the Development

發展項目期數的住宅物業的樓面平面圖

Tower 5 38th, 39th, 50th - 52nd, 55th - 57th Floor Plan
 第五座三十八樓、三十九樓、五十樓至五十二樓及五十五樓至五十七樓平面圖



Scale: 0M/米 5M/米
 比例

Floor Plans of Residential Properties in the Phase of the Development

發展項目期數的住宅物業的樓面平面圖

Tower 5 38th, 39th, 50th - 52nd, 55th - 57th Floor Plan 第五座三十八樓、三十九樓、五十樓至五十二樓及五十五樓至五十七樓平面圖

	TOWER 座	FLOOR 樓層	UNIT 單位			
			A	B	C	D
Thickness of Floor Slab(excluding plaster) (mm) 樓板(不包括灰泥)的厚度(毫米)	Tower 5 第五座	38/F, 39/F, 50/F - 52/F, 55/F, 56/F 三十八樓、 三十九樓、 五十樓至 五十二樓、 五十五樓、 五十六樓	125	125	125	125
Floor-to-Floor Height (mm) 層與層之間的高度(毫米)			3150	3150	3150	3150
Thickness of Floor Slab(excluding plaster) (mm) 樓板(不包括灰泥)的厚度(毫米)		57/F 五十七樓	125, 150	125	125, 150	125
Floor-to-Floor Height (mm) 層與層之間的高度(毫米)			3150, 3175	3150	3150, 3175	3150

Remarks:

- The internal areas of the residential properties on the upper floors will generally be slightly larger than those on the lower floors because of the reducing thickness of the structural walls on the upper floors.
- There are architectural features and / or exposed pipes on external walls of some of the floors. For their locations, please refer to the latest approved building plans.
- Exposed or concealed common pipes are located at / adjacent to balcony and / or flat roof and / or utility platform and / or air-conditioning platform and / or external wall of some residential units. For their locations, please refer to the latest approved building plans and / or electrical and mechanical design drawings.
- Some residential units have ceiling bulkheads and / or sunken slab from unit above, for the air-conditioning system and / or electrical and mechanical services, located at living / dining room, bedrooms, corridor and / or kitchen.
- When showing a balcony or utility platform on this floor plan, a dotted line is used to demarcate the location of the external boundary of that balcony or (as the case may be) utility platform. There is a solid line outside that dotted line. The area between those two lines represents the architectural features or claddings outside that balcony or (as the case may be) utility platform.
- The dimensions of the floor plan are all in millimeter.
- Please refer to page 28 of this sales brochure for legend of the terms and abbreviations in studying the floor plans of residential properties in the Development.

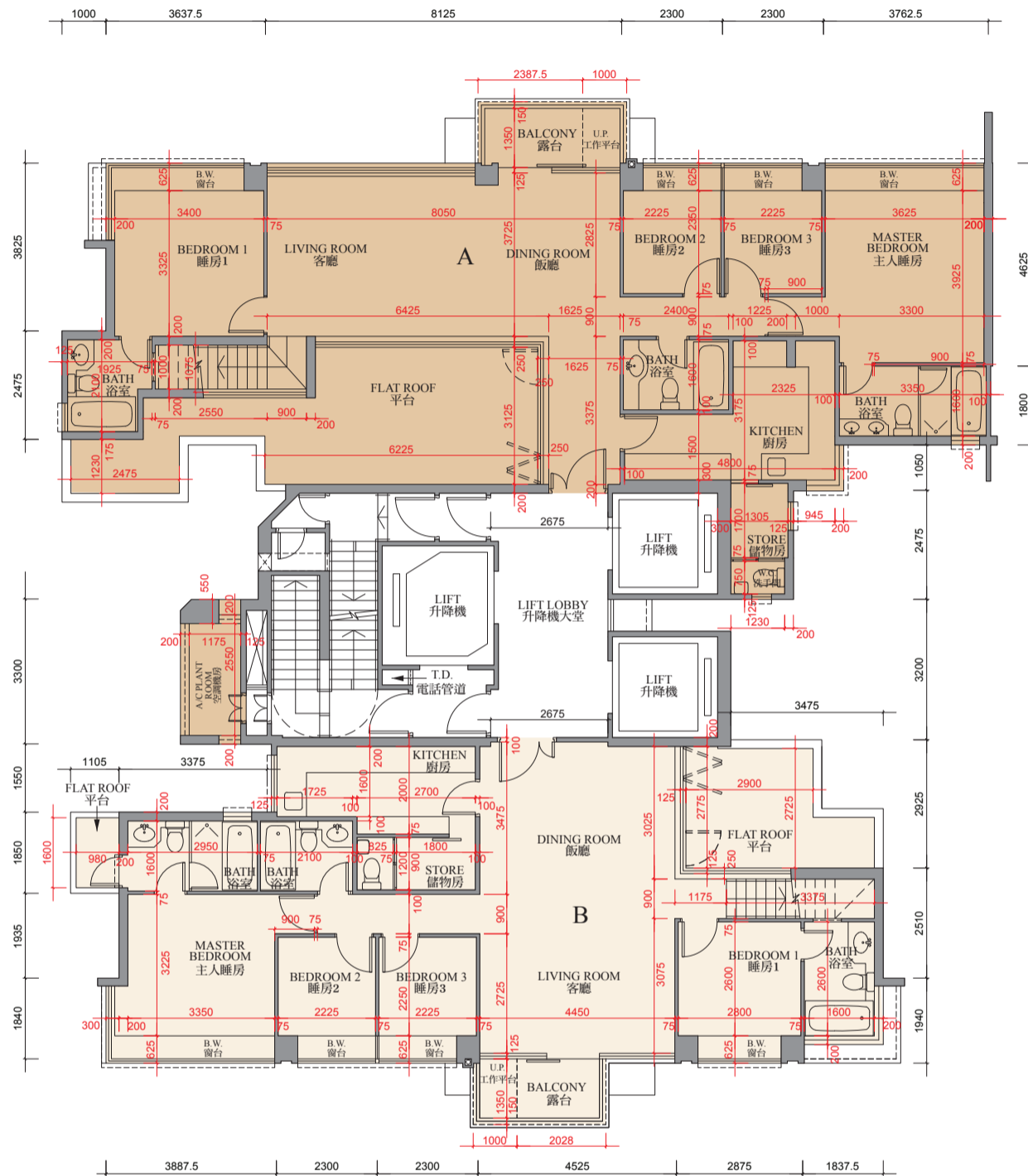
備註:

- 因住宅物業的較高樓層的結構牆的厚度遞減，較高樓層的內部面積，一般比較低樓層的內部面積稍大。
- 部份樓層外牆範圍設有建築裝飾及/或外露喉管，其位置請參考最新批准的建築圖則。
- 部份住宅單位的露台及/或平台及/或工作平台及/或空調機平台及/或外牆設有外露及/或內藏之公用喉管，其位置請參考最新批准的建築圖則及/或機電設計圖。
- 部份住宅單位客/飯廳、睡房、走廊及/或廚房有假天花及/或上層單位之跌級樓板用以安裝空調系統及/或機電設備。
- 於本樓面平面圖顯示露台或工作平台時，該露台或（視屬何情況而定）工作平台之外部分界以虛線標出。該虛線外有一實線，該兩線間之範圍顯示該露台或（視屬何情況而定）工作平台以外之建築裝飾或覆蓋層。
- 平面圖之尺規所列數字以毫米標示。
- 請參閱本售樓說明書第 28 頁之圖例以協助閱讀此部分的發展項目的住宅物業的樓面平面圖及其顯示之名稱和簡稱。

Floor Plans of Residential Properties in the Phase of the Development

發展項目期數的住宅物業的樓面平面圖

Tower 5 60th Floor Plan
第五座六十樓平面圖



0M/米 5M/米
Scale: 比例

Floor Plans of Residential Properties in the Phase of the Development

發展項目期數的住宅物業的樓面平面圖

Tower 5 60th Floor Plan 第五座六十樓平面圖

	TOWER 座	FLOOR 樓層	UNIT 單位	
			A	B
Thickness of Floor Slab(excluding plaster) (mm) 樓板(不包括灰泥)的厚度(毫米)	Tower 5 第五座	60/F 六十樓	150, 175, 200	150, 175
Floor-to-Floor Height (mm) 層與層之間的高度(毫米)			3500	3500

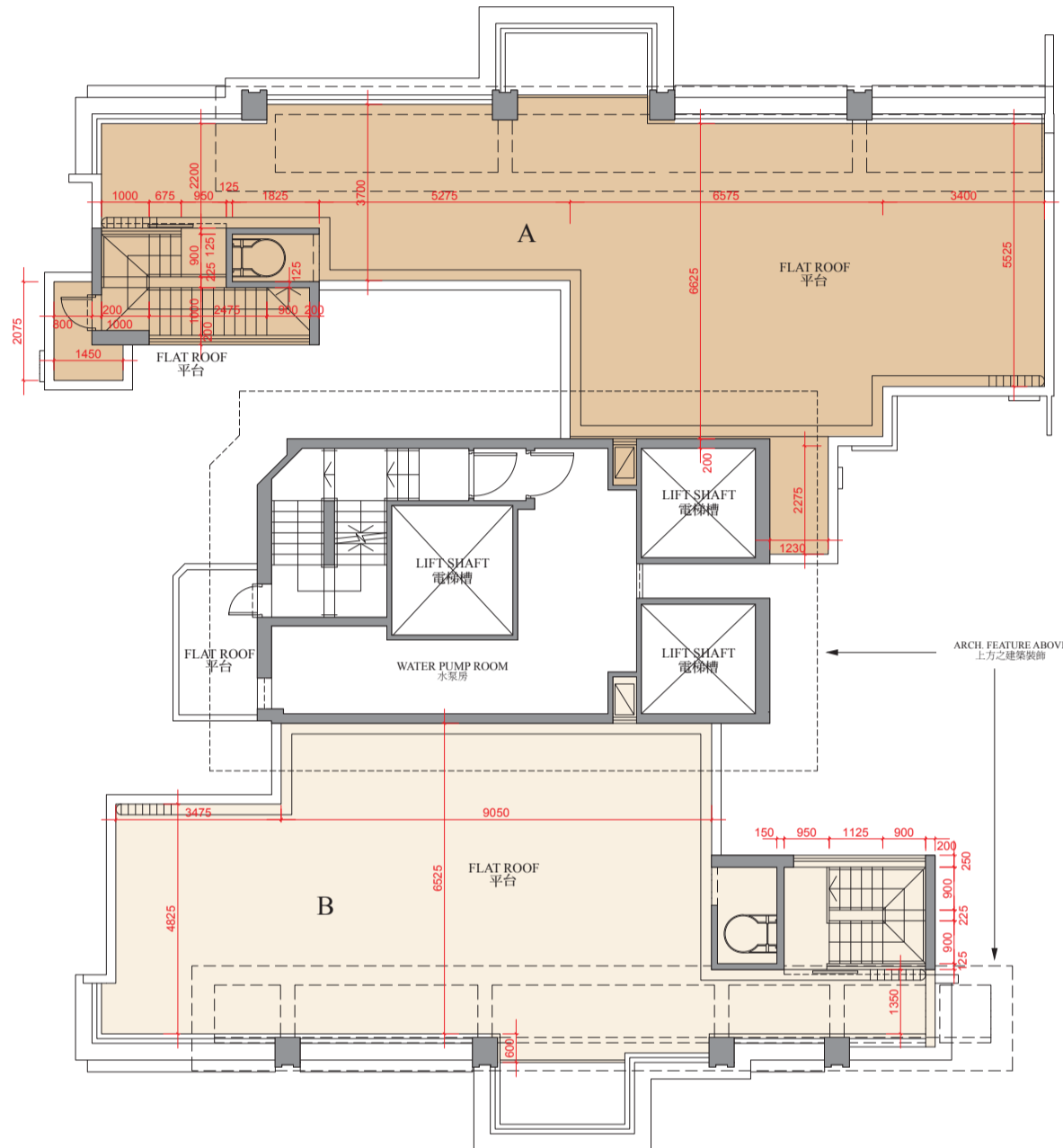
Remarks:

- The internal areas of the residential properties on the upper floors will generally be slightly larger than those on the lower floors because of the reducing thickness of the structural walls on the upper floors.
- There are architectural features and / or exposed pipes on external walls of some of the floors. For their locations, please refer to the latest approved building plans.
- Exposed or concealed common pipes are located at / adjacent to balcony and / or flat roof and / or utility platform and / or air-conditioning platform and / or external wall of some residential units. For their locations, please refer to the latest approved building plans and / or electrical and mechanical design drawings.
- Some residential units have ceiling bulkheads and / or sunken slab from unit above, for the air-conditioning system and / or electrical and mechanical services, located at living / dining room, bedrooms, corridor and / or kitchen.
- When showing a balcony or utility platform on this floor plan, a dotted line is used to demarcate the location of the external boundary of that balcony or (as the case may be) utility platform. There is a solid line outside that dotted line. The area between those two lines represents the architectural features or claddings outside that balcony or (as the case may be) utility platform.
- The dimensions of the floor plan are all in millimeter.
- Please refer to page 28 of this sales brochure for legend of the terms and abbreviations in studying the floor plans of residential properties in the Development.

備註:

- 因住宅物業的較高樓層的結構牆的厚度遞減，較高樓層的內部面積，一般比較低樓層的內部面積稍大。
- 部份樓層外牆範圍設有建築裝飾及/或外露喉管，其位置請參考最新批准的建築圖則。
- 部份住宅單位的露台及/或平台及/或工作平台及/或空調機平台及/或外牆設有外露及/或內藏之公用喉管，其位置請參考最新批准的建築圖則及/或機電設計圖。
- 部份住宅單位客/飯廳、睡房、走廊及/或廚房有假天花及/或上層單位之跌級樓板用以安裝空調系統及/或機電設備。
- 於本樓面平面圖顯示露台或工作平台時，該露台或（視屬何情況而定）工作平台之外部分界以虛線標出。該虛線外有一實線，該兩線間之範圍顯示該露台或（視屬何情況而定）工作平台以外之建築裝飾或覆蓋層。
- 平面圖之尺規所列數字以毫米標示。
- 請參閱本售樓說明書第 28 頁之圖例以協助閱讀此部分的發展項目的住宅物業的樓面平面圖及其顯示之名稱和簡稱。

Tower 5 Roof Terrace Floor Plan
 第五座天台平面圖



Floor Plans of Residential Properties in the Phase of the Development

發展項目期數的住宅物業的樓面平面圖

Tower 5 Roof Terrace Floor Plan 第五座天台平面圖

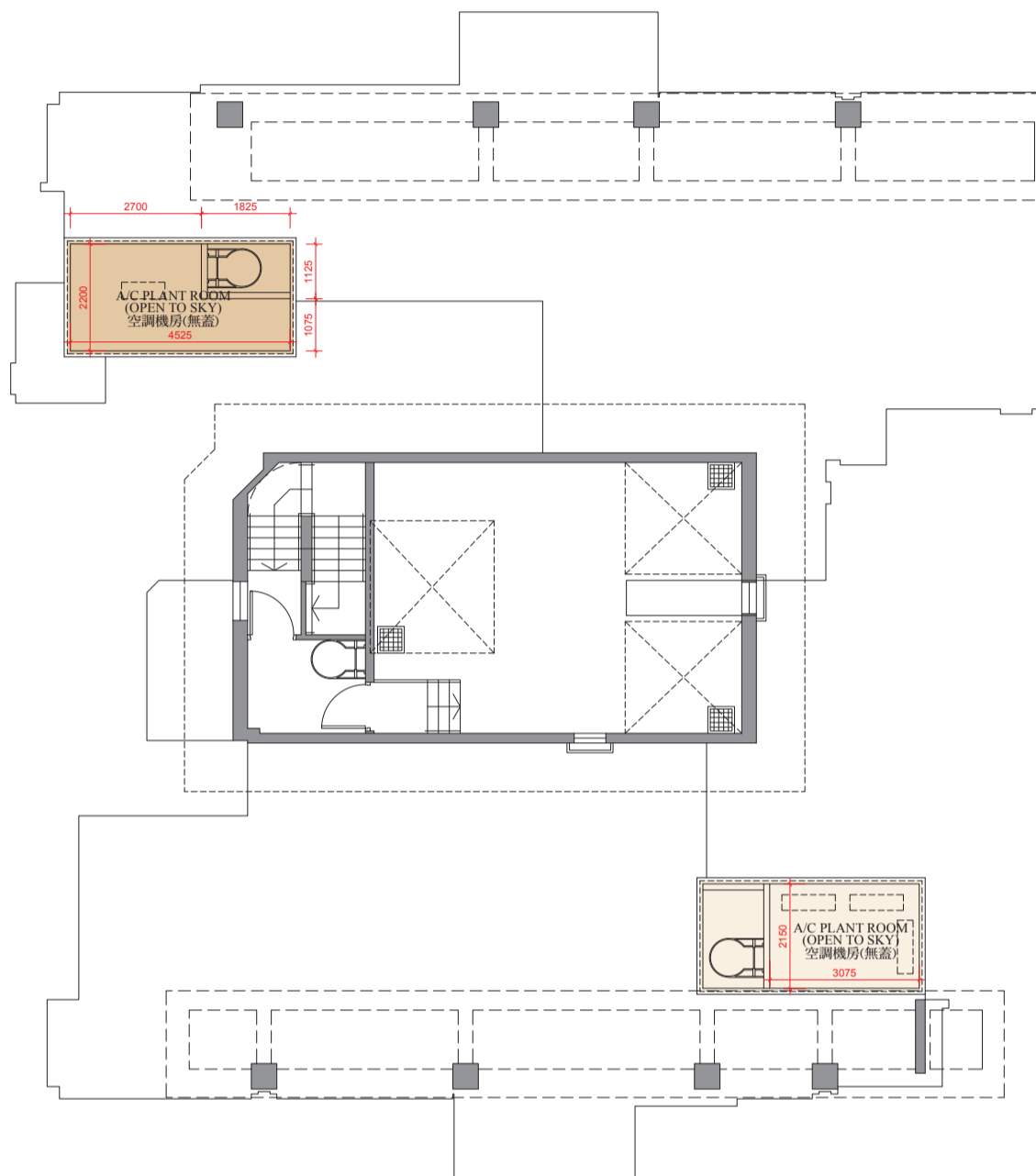
Remarks:

- The internal areas of the residential properties on the upper floors will generally be slightly larger than those on the lower floors because of the reducing thickness of the structural walls on the upper floors.
- There are architectural features and / or exposed pipes on external walls of some of the floors. For their locations, please refer to the latest approved building plans.
- Exposed or concealed common pipes are located at / adjacent to balcony and / or flat roof and / or utility platform and / or air-conditioning platform and / or external wall of some residential units. For their locations, please refer to the latest approved building plans and / or electrical and mechanical design drawings.
- Some residential units have ceiling bulkheads and / or sunken slab from unit above, for the air-conditioning system and / or electrical and mechanical services, located at living / dining room, bedrooms, corridor and / or kitchen.
- When showing a balcony or utility platform on this floor plan, a dotted line is used to demarcate the location of the external boundary of that balcony or (as the case may be) utility platform. There is a solid line outside that dotted line. The area between those two lines represents the architectural features or claddings outside that balcony or (as the case may be) utility platform.
- The dimensions of the floor plan are all in millimeter.
- Please refer to page 28 of this sales brochure for legend of the terms and abbreviations in studying the floor plans of residential properties in the Development.

備註:

- 因住宅物業的較高樓層的結構牆的厚度遞減，較高樓層的內部面積，一般比較低樓層的內部面積稍大。
- 部份樓層外牆範圍設有建築裝飾及/或外露喉管，其位置請參考最新批准的建築圖則。
- 部份住宅單位的露台及/或平台及/或工作平台及/或空調機平台及/或外牆設有外露及/或內藏之公用喉管，其位置請參考最新批准的建築圖則及/或機電設計圖。
- 部份住宅單位客/飯廳、睡房、走廊及/或廚房有假天花及/或上層單位之跌級樓板用以安裝空調系統及/或機電設備。
- 於本樓面平面圖顯示露台或工作平台時，該露台或（視屬何情況而定）工作平台之外部分界以虛線標出。該虛線外有一實線，該兩線間之範圍顯示該露台或（視屬何情況而定）工作平台以外之建築裝飾或覆蓋層。
- 平面圖之尺規所列數字以毫米標示。
- 請參閱本售樓說明書第 28 頁之圖例以協助閱讀此部分的發展項目的住宅物業的樓面平面圖及其顯示之名稱和簡稱。

Tower 5 Upper Roof Floor Plan
第五座上層天台平面圖



0M/米 5M/米
Scale: 
比例

Floor Plans of Residential Properties in the Phase of the Development

發展項目期數的住宅物業的樓面平面圖

Tower 5 Upper Roof Floor Plan 第五座上層天台平面圖

Remarks:

- The internal areas of the residential properties on the upper floors will generally be slightly larger than those on the lower floors because of the reducing thickness of the structural walls on the upper floors.
- There are architectural features and / or exposed pipes on external walls of some of the floors. For their locations, please refer to the latest approved building plans.
- Exposed or concealed common pipes are located at / adjacent to balcony and / or flat roof and / or utility platform and / or air-conditioning platform and / or external wall of some residential units. For their locations, please refer to the latest approved building plans and / or electrical and mechanical design drawings.
- Some residential units have ceiling bulkheads and / or sunken slab from unit above, for the air-conditioning system and / or electrical and mechanical services, located at living / dining room, bedrooms, corridor and / or kitchen.
- When showing a balcony or utility platform on this floor plan, a dotted line is used to demarcate the location of the external boundary of that balcony or (as the case may be) utility platform. There is a solid line outside that dotted line. The area between those two lines represents the architectural features or claddings outside that balcony or (as the case may be) utility platform.
- The dimensions of the floor plan are all in millimeter.
- Please refer to page 28 of this sales brochure for legend of the terms and abbreviations in studying the floor plans of residential properties in the Development.

備註:

- 因住宅物業的較高樓層的結構牆的厚度遞減，較高樓層的內部面積，一般比較低樓層的內部面積稍大。
- 部份樓層外牆範圍設有建築裝飾及/或外露喉管，其位置請參考最新批准的建築圖則。
- 部份住宅單位的露台及/或平台及/或工作平台及/或空調機平台及/或外牆設有外露及/或內藏之公用喉管，其位置請參考最新批准的建築圖則及/或機電設計圖。
- 部份住宅單位客/飯廳、睡房、走廊及/或廚房有假天花及/或上層單位之跌級樓板用以安裝空調系統及/或機電設備。
- 於本樓面平面圖顯示露台或工作平台時，該露台或（視屬何情況而定）工作平台之外部分界以虛線標出。該虛線外有一實線，該兩線間之範圍顯示該露台或（視屬何情況而定）工作平台以外之建築裝飾或覆蓋層。
- 平面圖之尺規所列數字以毫米標示。
- 請參閱本售樓說明書第 28 頁之圖例以協助閱讀此部分的發展項目的住宅物業的樓面平面圖及其顯示之名稱和簡稱。

Floor Plans of Residential Properties in the Phase of the Development

發展項目期數的住宅物業的樓面平面圖

Tower 6 5th Floor Plan
第六座五樓平面圖



Scale: 0M/米 5M/米
比例

Floor Plans of Residential Properties in the Phase of the Development

發展項目期數的住宅物業的樓面平面圖

Tower 6 5th Floor Plan 第六座五樓平面圖

	TOWER 座	FLOOR 樓層	UNIT 單位			
			A	B	C	D
Thickness of Floor Slab(excluding plaster) (mm) 樓板(不包括灰泥)的厚度(毫米)	Tower 6 第六座	5/F 五樓	125	125	125	125
Floor-to-Floor Height (mm) 層與層之間的高度(毫米)			3150	3150	3150	3150

Remarks:

- The internal areas of the residential properties on the upper floors will generally be slightly larger than those on the lower floors because of the reducing thickness of the structural walls on the upper floors.
- There are architectural features and / or exposed pipes on external walls of some of the floors. For their locations, please refer to the latest approved building plans.
- Exposed or concealed common pipes are located at / adjacent to balcony and / or flat roof and / or utility platform and / or air-conditioning platform and / or external wall of some residential units. For their locations, please refer to the latest approved building plans and / or electrical and mechanical design drawings.
- Some residential units have ceiling bulkheads and / or sunken slab from unit above, for the air-conditioning system and / or electrical and mechanical services, located at living / dining room, bedrooms, corridor and / or kitchen.
- When showing a balcony or utility platform on this floor plan, a dotted line is used to demarcate the location of the external boundary of that balcony or (as the case may be) utility platform. There is a solid line outside that dotted line. The area between those two lines represents the architectural features or claddings outside that balcony or (as the case may be) utility platform.
- The dimensions of the floor plan are all in millimeter.
- Please refer to page 28 of this sales brochure for legend of the terms and abbreviations in studying the floor plans of residential properties in the Development.

備註:

- 因住宅物業的較高樓層的結構牆的厚度遞減，較高樓層的內部面積，一般比較低樓層的內部面積稍大。
- 部份樓層外牆範圍設有建築裝飾及/或外露喉管，其位置請參考最新批准的建築圖則。
- 部份住宅單位的露台及/或平台及/或工作平台及/或空調機平台及/或外牆設有外露及/或內藏之公用喉管，其位置請參考最新批准的建築圖則及/或機電設計圖。
- 部份住宅單位客/飯廳、睡房、走廊及/或廚房有假天花及/或上層單位之跌級樓板用以安裝空調系統及/或機電設備。
- 於本樓面平面圖顯示露台或工作平台時，該露台或（視屬何情況而定）工作平台之外部分界以虛線標出。該虛線外有一實線，該兩線間之範圍顯示該露台或（視屬何情況而定）工作平台以外之建築裝飾或覆蓋層。
- 平面圖之尺規所列數字以毫米標示。
- 請參閱本售樓說明書第 28 頁之圖例以協助閱讀此部分的發展項目的住宅物業的樓面平面圖及其顯示之名稱和簡稱。

Floor Plans of Residential Properties in the Phase of the Development

發展項目期數的住宅物業的樓面平面圖

Tower 6 6th - 12th Floor Plan
第六座六至十二樓平面圖



Scale: 0M/米 5M/米
比例

Floor Plans of Residential Properties in the Phase of the Development

發展項目期數的住宅物業的樓面平面圖

Tower 6 6th - 12th Floor Plan 第六座六至十二樓平面圖

	TOWER 座	FLOOR 樓層	UNIT 單位			
			A	B	C	D
Thickness of Floor Slab(excluding plaster) (mm) 樓板(不包括灰泥)的厚度(毫米)	Tower 6 第六座	6/F - 11/F 六樓至 十一樓	125	125	125	125
Floor-to-Floor Height (mm) 層與層之間的高度(毫米)			3150	3150	3150	3150
Thickness of Floor Slab(excluding plaster) (mm) 樓板(不包括灰泥)的厚度(毫米)		12/F 十二樓	150	125	125	150
Floor-to-Floor Height (mm) 層與層之間的高度(毫米)			3175	3150	3150	3175

Remarks:

- The internal areas of the residential properties on the upper floors will generally be slightly larger than those on the lower floors because of the reducing thickness of the structural walls on the upper floors.
- There are architectural features and / or exposed pipes on external walls of some of the floors. For their locations, please refer to the latest approved building plans.
- Exposed or concealed common pipes are located at / adjacent to balcony and / or flat roof and / or utility platform and / or air-conditioning platform and / or external wall of some residential units. For their locations, please refer to the latest approved building plans and / or electrical and mechanical design drawings.
- Some residential units have ceiling bulkheads and / or sunken slab from unit above, for the air-conditioning system and / or electrical and mechanical services, located at living / dining room, bedrooms, corridor and / or kitchen.
- When showing a balcony or utility platform on this floor plan, a dotted line is used to demarcate the location of the external boundary of that balcony or (as the case may be) utility platform. There is a solid line outside that dotted line. The area between those two lines represents the architectural features or claddings outside that balcony or (as the case may be) utility platform.
- The dimensions of the floor plan are all in millimeter.
- Please refer to page 28 of this sales brochure for legend of the terms and abbreviations in studying the floor plans of residential properties in the Development.

備註:

- 因住宅物業的較高樓層的結構牆的厚度遞減，較高樓層的內部面積，一般比較低樓層的內部面積稍大。
- 部份樓層外牆範圍設有建築裝飾及/或外露喉管，其位置請參考最新批准的建築圖則。
- 部份住宅單位的露台及/或平台及/或工作平台及/或空調機平台及/或外牆設有外露及/或內藏之公用喉管，其位置請參考最新批准的建築圖則及/或機電設計圖。
- 部份住宅單位客/飯廳、睡房、走廊及/或廚房有假天花及/或上層單位之跌級樓板用以安裝空調系統及/或機電設備。
- 於本樓面平面圖顯示露台或工作平台時，該露台或（視屬何情況而定）工作平台之外部分界以虛線標出。該虛線外有一實線，該兩線間之範圍顯示該露台或（視屬何情況而定）工作平台以外之建築裝飾或覆蓋層。
- 平面圖之尺規所列數字以毫米標示。
- 請參閱本售樓說明書第 28 頁之圖例以協助閱讀此部分的發展項目的住宅物業的樓面平面圖及其顯示之名稱和簡稱。

Floor Plans of Residential Properties in the Phase of the Development

發展項目期數的住宅物業的樓面平面圖

Tower 6 15th Floor Plan
第六座十五樓平面圖



0M/米 5M/米
Scale: 比例

Floor Plans of Residential Properties in the Phase of the Development

發展項目期數的住宅物業的樓面平面圖

Tower 6 15th Floor Plan 第六座十五樓平面圖

	TOWER 座	FLOOR 樓層	UNIT 單位			
			A	B	C	D
Thickness of Floor Slab(excluding plaster) (mm) 樓板(不包括灰泥)的厚度(毫米)	Tower 6 第六座	15/F 十五樓	-	125	125	-
Floor-to-Floor Height (mm) 層與層之間的高度(毫米)			-	3150	3150	-

Remarks:

- The internal areas of the residential properties on the upper floors will generally be slightly larger than those on the lower floors because of the reducing thickness of the structural walls on the upper floors.
- There are architectural features and / or exposed pipes on external walls of some of the floors. For their locations, please refer to the latest approved building plans.
- Exposed or concealed common pipes are located at / adjacent to balcony and / or flat roof and / or utility platform and / or air-conditioning platform and / or external wall of some residential units. For their locations, please refer to the latest approved building plans and / or electrical and mechanical design drawings.
- Some residential units have ceiling bulkheads and / or sunken slab from unit above, for the air-conditioning system and / or electrical and mechanical services, located at living / dining room, bedrooms, corridor and / or kitchen.
- When showing a balcony or utility platform on this floor plan, a dotted line is used to demarcate the location of the external boundary of that balcony or (as the case may be) utility platform. There is a solid line outside that dotted line. The area between those two lines represents the architectural features or claddings outside that balcony or (as the case may be) utility platform.
- The dimensions of the floor plan are all in millimeter.
- Please refer to page 28 of this sales brochure for legend of the terms and abbreviations in studying the floor plans of residential properties in the Development.

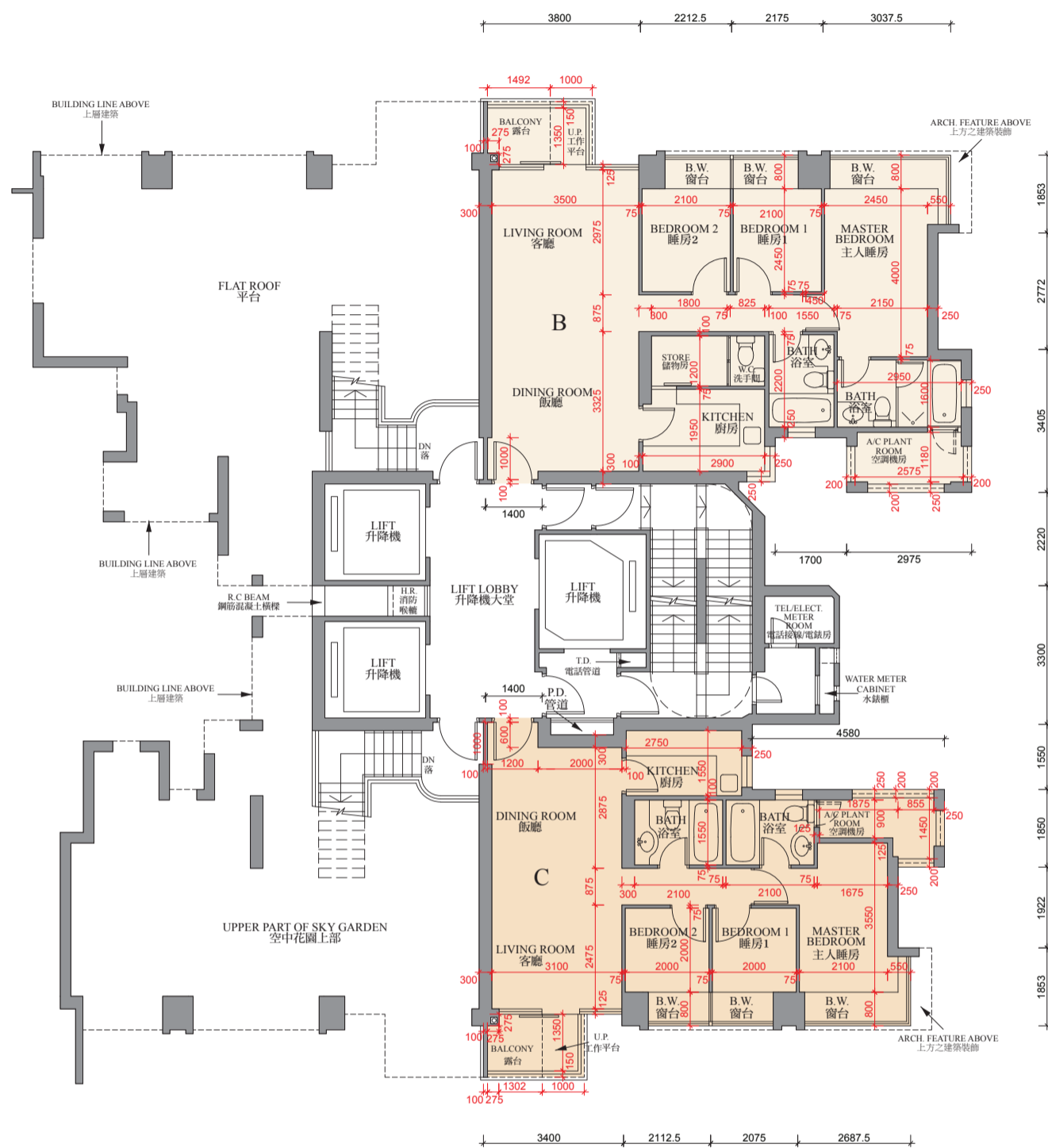
備註:

- 因住宅物業的較高樓層的結構牆的厚度遞減，較高樓層的內部面積，一般比較低樓層的內部面積稍大。
- 部份樓層外牆範圍設有建築裝飾及/或外露喉管，其位置請參考最新批准的建築圖則。
- 部份住宅單位的露台及/或平台及/或工作平台及/或空調機平台及/或外牆設有外露及/或內藏之公用喉管，其位置請參考最新批准的建築圖則及/或機電設計圖。
- 部份住宅單位客/飯廳、睡房、走廊及/或廚房有假天花及/或上層單位之跌級樓板用以安裝空調系統及/或機電設備。
- 於本樓面平面圖顯示露台或工作平台時，該露台或（視屬何情況而定）工作平台之外部分界以虛線標出。該虛線外有一實線，該兩線間之範圍顯示該露台或（視屬何情況而定）工作平台以外之建築裝飾或覆蓋層。
- 平面圖之尺規所列數字以毫米標示。
- 請參閱本售樓說明書第 28 頁之圖例以協助閱讀此部分的發展項目的住宅物業的樓面平面圖及其顯示之名稱和簡稱。

Floor Plans of Residential Properties in the Phase of the Development

發展項目期數的住宅物業的樓面平面圖

Tower 6 16th Floor Plan
第六座十六樓平面圖



0M/米 5M/米
Scale:
比例

Floor Plans of Residential Properties in the Phase of the Development

發展項目期數的住宅物業的樓面平面圖

Tower 6 16th Floor Plan 第六座十六樓平面圖

	TOWER 座	FLOOR 樓層	UNIT 單位			
			A	B	C	D
Thickness of Floor Slab(excluding plaster) (mm) 樓板(不包括灰泥)的厚度(毫米)	Tower 6 第六座	16/F 十六樓	-	125	125	-
Floor-to-Floor Height (mm) 層與層之間的高度(毫米)			-	3150	3150	-

Remarks:

- The internal areas of the residential properties on the upper floors will generally be slightly larger than those on the lower floors because of the reducing thickness of the structural walls on the upper floors.
- There are architectural features and / or exposed pipes on external walls of some of the floors. For their locations, please refer to the latest approved building plans.
- Exposed or concealed common pipes are located at / adjacent to balcony and / or flat roof and / or utility platform and / or air-conditioning platform and / or external wall of some residential units. For their locations, please refer to the latest approved building plans and / or electrical and mechanical design drawings.
- Some residential units have ceiling bulkheads and / or sunken slab from unit above, for the air-conditioning system and / or electrical and mechanical services, located at living / dining room, bedrooms, corridor and / or kitchen.
- When showing a balcony or utility platform on this floor plan, a dotted line is used to demarcate the location of the external boundary of that balcony or (as the case may be) utility platform. There is a solid line outside that dotted line. The area between those two lines represents the architectural features or claddings outside that balcony or (as the case may be) utility platform.
- The dimensions of the floor plan are all in millimeter.
- Please refer to page 28 of this sales brochure for legend of the terms and abbreviations in studying the floor plans of residential properties in the Development.

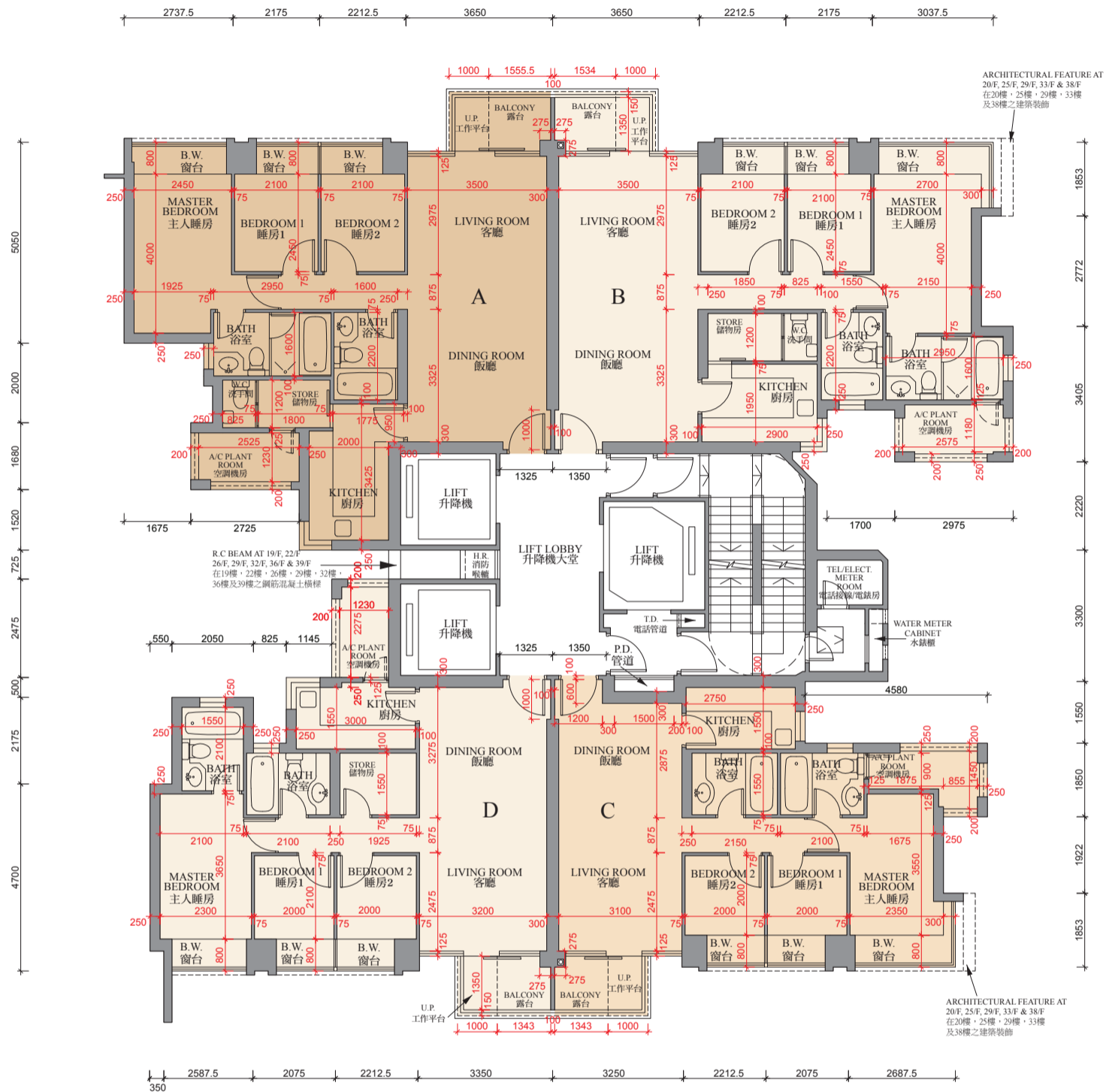
備註:

- 因住宅物業的較高樓層的結構牆的厚度遞減，較高樓層的內部面積，一般比較低樓層的內部面積稍大。
- 部份樓層外牆範圍設有建築裝飾及/或外露喉管，其位置請參考最新批准的建築圖則。
- 部份住宅單位的露台及/或平台及/或工作平台及/或空調機平台及/或外牆設有外露及/或內藏之公用喉管，其位置請參考最新批准的建築圖則及/或機電設計圖。
- 部份住宅單位客/飯廳、睡房、走廊及/或廚房有假天花及/或上層單位之跌級樓板用以安裝空調系統及/或機電設備。
- 於本樓面平面圖顯示露台或工作平台時，該露台或（視屬何情況而定）工作平台之外部分界以虛線標出。該虛線外有一實線，該兩線間之範圍顯示該露台或（視屬何情況而定）工作平台以外之建築裝飾或覆蓋層。
- 平面圖之尺規所列數字以毫米標示。
- 請參閱本售樓說明書第 28 頁之圖例以協助閱讀此部分的發展項目的住宅物業的樓面平面圖及其顯示之名稱和簡稱。

Floor Plans of Residential Properties in the Phase of the Development

發展項目期數的住宅物業的樓面平面圖

Tower 6 17th - 23rd, 25th, 27th - 33rd, 35th - 39th & 50th Floor Plan
 第六座十七樓至二十三樓、二十五樓、二十七樓至三十三樓、三十五樓至三十九樓及五十樓平面圖



Scale: 0M/米 5M/米
 比例

Floor Plans of Residential Properties in the Phase of the Development

發展項目期數的住宅物業的樓面平面圖

Tower 6 17th - 23rd, 25th, 27th - 33rd, 35th - 39th & 50th Floor Plan 第六座十七樓至二十三樓、二十五樓、二十七樓至三十三樓、三十五樓至三十九樓及五十樓平面圖

	TOWER 座	FLOOR 樓層	UNIT 單位			
			A	B	C	D
Thickness of Floor Slab(excluding plaster) (mm) 樓板(不包括灰泥)的厚度(毫米)	Tower 6 第六座	17/F - 23/F, 25/F, 27/F - 33/F, 35/F - 39/F, 50/F 十七樓至 二十三樓、 二十五樓、 二十七樓至 三十三樓、 三十五樓至 三十九樓、 五十樓	125	125	125	125
Floor-to-Floor Height (mm) 層與層之間的高度(毫米)		3150	3150	3150	3150	

Remarks:

- The internal areas of the residential properties on the upper floors will generally be slightly larger than those on the lower floors because of the reducing thickness of the structural walls on the upper floors.
- There are architectural features and / or exposed pipes on external walls of some of the floors. For their locations, please refer to the latest approved building plans.
- Exposed or concealed common pipes are located at / adjacent to balcony and / or flat roof and / or utility platform and / or air-conditioning platform and / or external wall of some residential units. For their locations, please refer to the latest approved building plans and / or electrical and mechanical design drawings.
- Some residential units have ceiling bulkheads and / or sunken slab from unit above, for the air-conditioning system and / or electrical and mechanical services, located at living / dining room, bedrooms, corridor and / or kitchen.
- When showing a balcony or utility platform on this floor plan, a dotted line is used to demarcate the location of the external boundary of that balcony or (as the case may be) utility platform. There is a solid line outside that dotted line. The area between those two lines represents the architectural features or claddings outside that balcony or (as the case may be) utility platform.
- The dimensions of the floor plan are all in millimeter.
- Please refer to page 28 of this sales brochure for legend of the terms and abbreviations in studying the floor plans of residential properties in the Development.

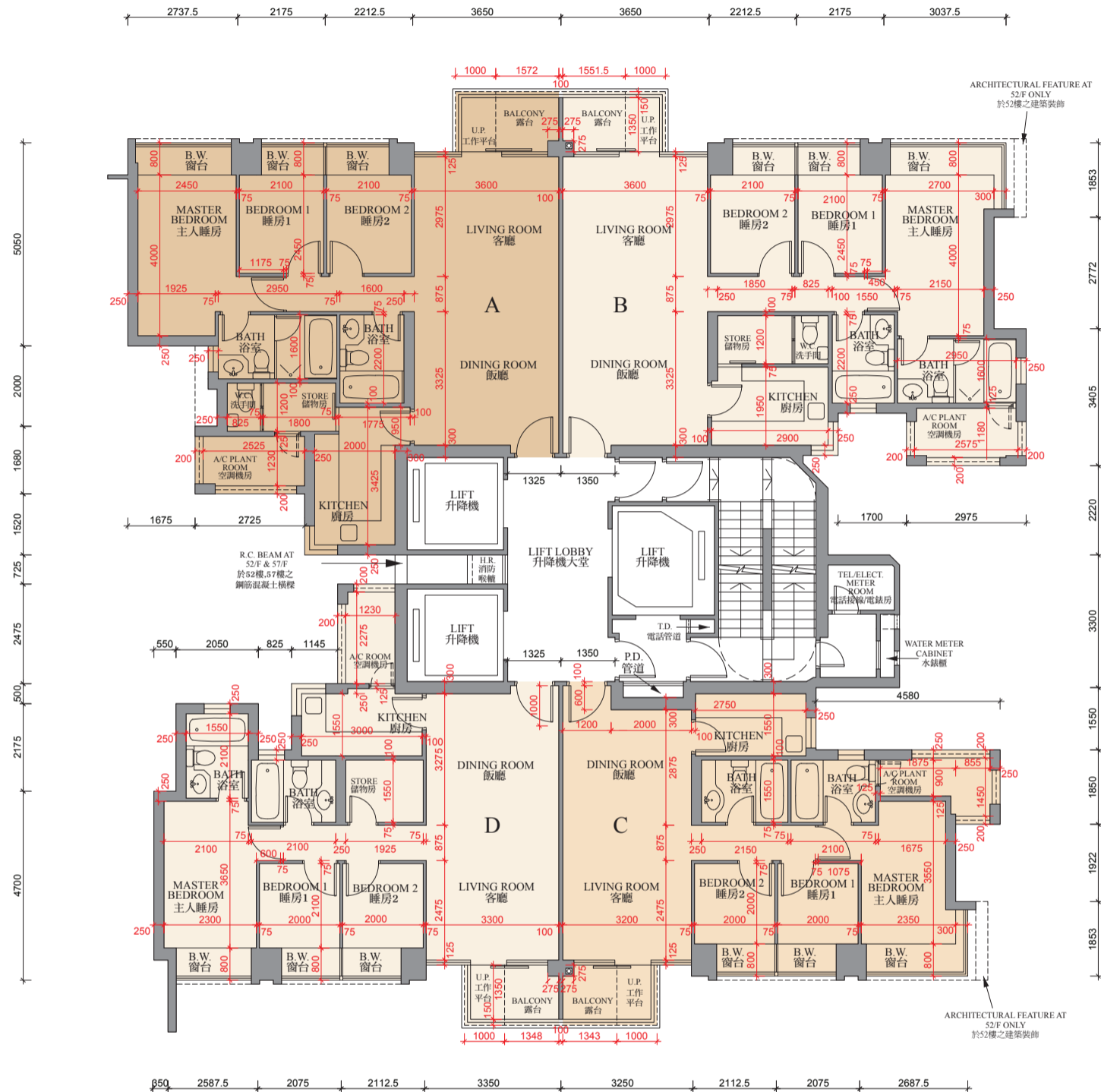
備註:

- 因住宅物業的較高樓層的結構牆的厚度遞減，較高樓層的內部面積，一般比較低樓層的內部面積稍大。
- 部份樓層外牆範圍設有建築裝飾及/或外露喉管，其位置請參考最新批准的建築圖則。
- 部份住宅單位的露台及/或平台及/或工作平台及/或空調機平台及/或外牆設有外露及/或內藏之公用喉管，其位置請參考最新批准的建築圖則及/或機電設計圖。
- 部份住宅單位客/飯廳、睡房、走廊及/或廚房有假天花及/或上層單位之跌級樓板用以安裝空調系統及/或機電設備。
- 於本樓面平面圖顯示露台或工作平台時，該露台或（視屬何情況而定）工作平台之外部分界以虛線標出。該虛線外有一實線，該兩線間之範圍顯示該露台或（視屬何情況而定）工作平台以外之建築裝飾或覆蓋層。
- 平面圖之尺規所列數字以毫米標示。
- 請參閱本售樓說明書第 28 頁之圖例以協助閱讀此部分的發展項目的住宅物業的樓面平面圖及其顯示之名稱和簡稱。

Floor Plans of Residential Properties in the Phase of the Development

發展項目期數的住宅物業的樓面平面圖

Tower 6 51st, 52nd, 55th - 57th Floor Plan
 第六座五十一樓、五十二樓、五十五樓至五十七樓平面圖



Scale: 0M/米 5M/米
 比例

Floor Plans of Residential Properties in the Phase of the Development

發展項目期數的住宅物業的樓面平面圖

Tower 6 51st, 52nd, 55th - 57th Floor Plan

第六座五十一樓、五十二樓、五十五樓至五十七樓平面圖

	TOWER 座	FLOOR 樓層	UNIT 單位			
			A	B	C	D
Thickness of Floor Slab(excluding plaster) (mm) 樓板(不包括灰泥)的厚度(毫米)	Tower 6 第六座	51/F 五十一樓	125	125	125	125
Floor-to-Floor Height (mm) 層與層之間的高度(毫米)			3150	3150	3150	3150
Thickness of Floor Slab(excluding plaster) (mm) 樓板(不包括灰泥)的厚度(毫米)		52/F, 55/F, 56/F 五十二樓、 五十五樓、 五十六樓	125, 175	125, 175	125, 175	125, 175
Floor-to-Floor Height (mm) 層與層之間的高度(毫米)			3150	3150	3150	3150
Thickness of Floor Slab(excluding plaster) (mm) 樓板(不包括灰泥)的厚度(毫米)		57/F 五十七樓	125	125	125	125
Floor-to-Floor Height (mm) 層與層之間的高度(毫米)			3150	3150	3150	3150

Remarks:

- The internal areas of the residential properties on the upper floors will generally be slightly larger than those on the lower floors because of the reducing thickness of the structural walls on the upper floors.
- There are architectural features and / or exposed pipes on external walls of some of the floors. For their locations, please refer to the latest approved building plans.
- Exposed or concealed common pipes are located at / adjacent to balcony and / or flat roof and / or utility platform and / or air-conditioning platform and / or external wall of some residential units. For their locations, please refer to the latest approved building plans and / or electrical and mechanical design drawings.
- Some residential units have ceiling bulkheads and / or sunken slab from unit above, for the air-conditioning system and / or electrical and mechanical services, located at living / dining room, bedrooms, corridor and / or kitchen.
- When showing a balcony or utility platform on this floor plan, a dotted line is used to demarcate the location of the external boundary of that balcony or (as the case may be) utility platform. There is a solid line outside that dotted line. The area between those two lines represents the architectural features or claddings outside that balcony or (as the case may be) utility platform.
- The dimensions of the floor plan are all in millimeter.
- Please refer to page 28 of this sales brochure for legend of the terms and abbreviations in studying the floor plans of residential properties in the Development.

備註:

- 因住宅物業的較高樓層的結構牆的厚度遞減，較高樓層的內部面積，一般比較低樓層的內部面積稍大。
- 部份樓層外牆範圍設有建築裝飾及/或外露喉管，其位置請參考最新批准的建築圖則。
- 部份住宅單位的露台及/或平台及/或工作平台及/或空調機平台及/或外牆設有外露及/或內藏之公用喉管，其位置請參考最新批准的建築圖則及/或機電設計圖。
- 部份住宅單位客/飯廳、睡房、走廊及/或廚房有假天花及/或上層單位之跌級樓板用以安裝空調系統及/或機電設備。
- 於本樓面平面圖顯示露台或工作平台時，該露台或（視屬何情況而定）工作平台之外部分界以虛線標出。該虛線外有一實線，該兩線間之範圍顯示該露台或（視屬何情況而定）工作平台以外之建築裝飾或覆蓋層。
- 平面圖之尺規所列數字以毫米標示。
- 請參閱本售樓說明書第 28 頁之圖例以協助閱讀此部分的發展項目的住宅物業的樓面平面圖及其顯示之名稱和簡稱。

Floor Plans of Residential Properties in the Phase of the Development

發展項目期數的住宅物業的樓面平面圖

Tower 6 60th Floor Plan
第六座六十樓平面圖



Scale: 0M/米 5M/米
比例

Floor Plans of Residential Properties in the Phase of the Development

發展項目期數的住宅物業的樓面平面圖

Tower 6 60th Floor Plan 第六座六十樓平面圖

	TOWER 座	FLOOR 樓層	UNIT 單位			
			A	B	C	D
Thickness of Floor Slab(excluding plaster) (mm) 樓板(不包括灰泥)的厚度(毫米)	Tower 6 第六座	60/F 六十樓	125, 175	-	125, 150	125
Floor-to-Floor Height (mm) 層與層之間的高度(毫米)			3150	-	3150, 3175	3150

Remarks:

- The internal areas of the residential properties on the upper floors will generally be slightly larger than those on the lower floors because of the reducing thickness of the structural walls on the upper floors.
- There are architectural features and / or exposed pipes on external walls of some of the floors. For their locations, please refer to the latest approved building plans.
- Exposed or concealed common pipes are located at / adjacent to balcony and / or flat roof and / or utility platform and / or air-conditioning platform and / or external wall of some residential units. For their locations, please refer to the latest approved building plans and / or electrical and mechanical design drawings.
- Some residential units have ceiling bulkheads and / or sunken slab from unit above, for the air-conditioning system and / or electrical and mechanical services, located at living / dining room, bedrooms, corridor and / or kitchen.
- When showing a balcony or utility platform on this floor plan, a dotted line is used to demarcate the location of the external boundary of that balcony or (as the case may be) utility platform. There is a solid line outside that dotted line. The area between those two lines represents the architectural features or claddings outside that balcony or (as the case may be) utility platform.
- The dimensions of the floor plan are all in millimeter.
- Please refer to page 28 of this sales brochure for legend of the terms and abbreviations in studying the floor plans of residential properties in the Development.

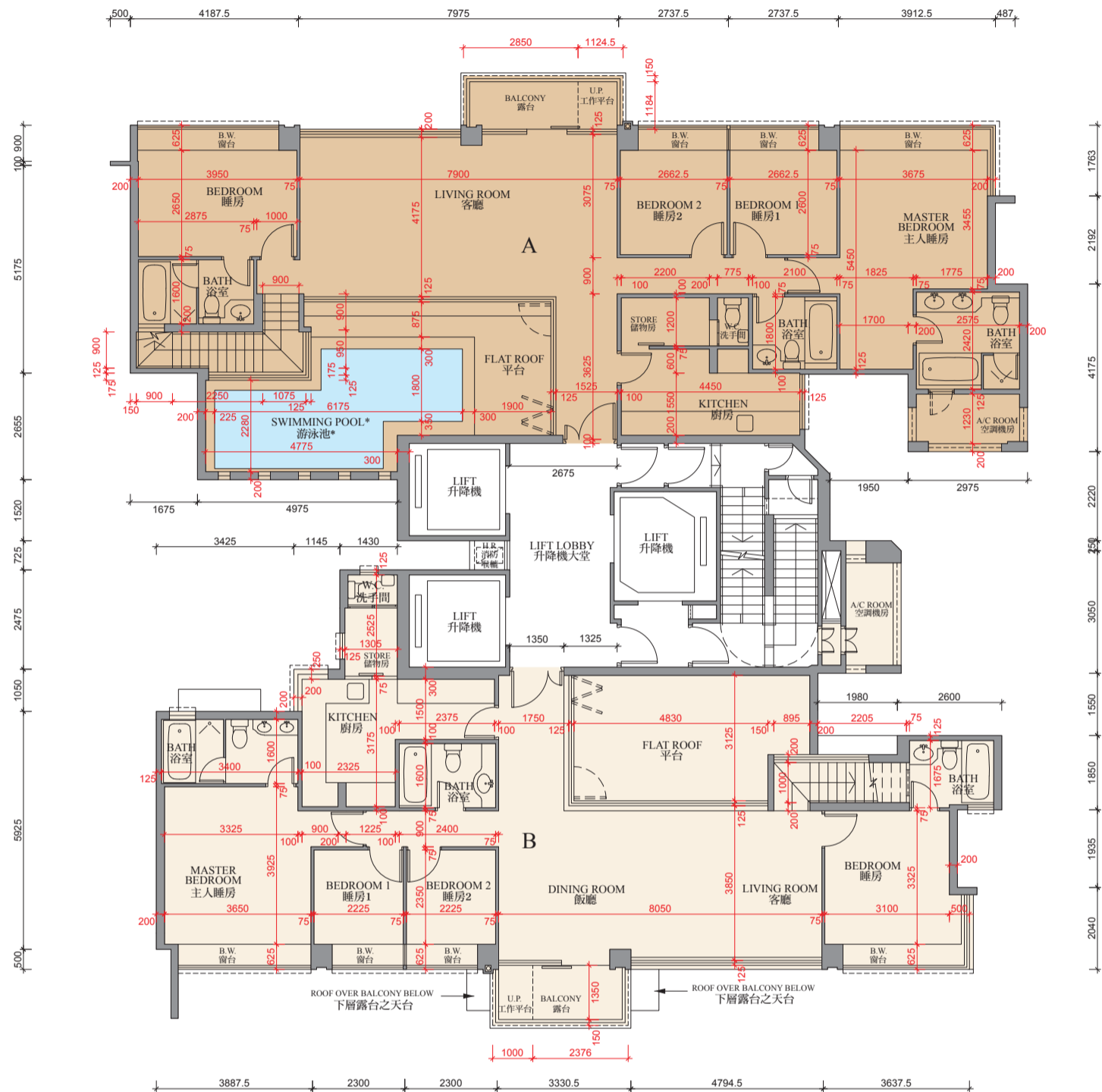
備註:

- 因住宅物業的較高樓層的結構牆的厚度遞減，較高樓層的內部面積，一般比較低樓層的內部面積稍大。
- 部份樓層外牆範圍設有建築裝飾及/或外露喉管，其位置請參考最新批准的建築圖則。
- 部份住宅單位的露台及/或平台及/或工作平台及/或空調機平台及/或外牆設有外露及/或內藏之公用喉管，其位置請參考最新批准的建築圖則及/或機電設計圖。
- 部份住宅單位客/飯廳、睡房、走廊及/或廚房有假天花及/或上層單位之跌級樓板用以安裝空調系統及/或機電設備。
- 於本樓面平面圖顯示露台或工作平台時，該露台或（視屬何情況而定）工作平台之外部分界以虛線標出。該虛線外有一實線，該兩線間之範圍顯示該露台或（視屬何情況而定）工作平台以外之建築裝飾或覆蓋層。
- 平面圖之尺規所列數字以毫米標示。
- 請參閱本售樓說明書第 28 頁之圖例以協助閱讀此部分的發展項目的住宅物業的樓面平面圖及其顯示之名稱和簡稱。

Floor Plans of Residential Properties in the Phase of the Development

發展項目期數的住宅物業的樓面平面圖

Tower 6 61st Floor Plan
第六座六十一樓平面圖



0M/米 5M/米
Scale: 比例

Floor Plans of Residential Properties in the Phase of the Development

發展項目期數的住宅物業的樓面平面圖

Tower 6 61st Floor Plan 第六座六十一樓平面圖

	TOWER 座	FLOOR 樓層	UNIT 單位	
			A	B
Thickness of Floor Slab(excluding plaster) (mm) 樓板(不包括灰泥)的厚度(毫米)	Tower 6 第六座	61/F 六十一樓	150, 175, 200	150, 175, 200
Floor-to-Floor Height (mm) 層與層之間的高度(毫米)			3500	3500

* A swimming pool is provided in the flat roof of this unit. The area of the flat roof specified in the section "Area of Residential Properties in the Development" includes the area of the swimming pool.

Remarks:

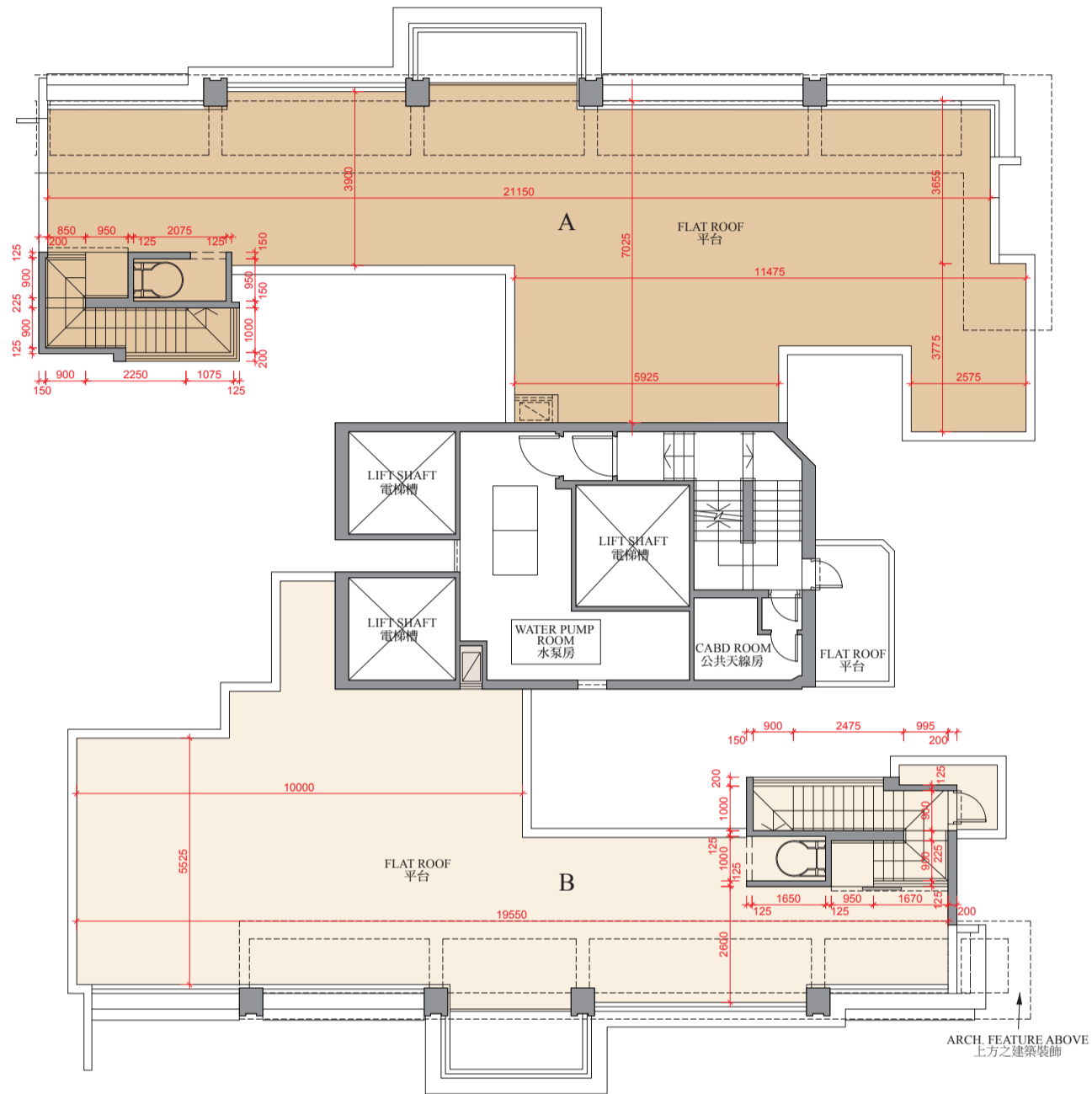
- The internal areas of the residential properties on the upper floors will generally be slightly larger than those on the lower floors because of the reducing thickness of the structural walls on the upper floors.
- There are architectural features and / or exposed pipes on external walls of some of the floors. For their locations, please refer to the latest approved building plans.
- Exposed or concealed common pipes are located at / adjacent to balcony and / or flat roof and / or utility platform and / or air-conditioning platform and / or external wall of some residential units. For their locations, please refer to the latest approved building plans and / or electrical and mechanical design drawings.
- Some residential units have ceiling bulkheads and / or sunken slab from unit above, for the air-conditioning system and / or electrical and mechanical services, located at living / dining room, bedrooms, corridor and / or kitchen.
- When showing a balcony or utility platform on this floor plan, a dotted line is used to demarcate the location of the external boundary of that balcony or (as the case may be) utility platform. There is a solid line outside that dotted line. The area between those two lines represents the architectural features or claddings outside that balcony or (as the case may be) utility platform.
- The dimensions of the floor plan are all in millimeter.
- Please refer to page 28 of this sales brochure for legend of the terms and abbreviations in studying the floor plans of residential properties in the Development.

* 此單位之平台內設有泳池。「發展項目中的住宅物業的面積」一節所列出該平台之面積包括平台內泳池之面積。

備註:

- 因住宅物業的較高樓層的結構牆的厚度遞減，較高樓層的內部面積，一般比較低樓層的內部面積稍大。
- 部份樓層外牆範圍設有建築裝飾及/或外露喉管，其位置請參考最新批准的建築圖則。
- 部份住宅單位的露台及/或平台及/或工作平台及/或空調機平台及/或外牆設有外露及/或內藏之公用喉管，其位置請參考最新批准的建築圖則及/或機電設計圖。
- 部份住宅單位客/飯廳、睡房、走廊及/或廚房有假天花及/或上層單位之跌級樓板用以安裝空調系統及/或機電設備。
- 於本樓面平面圖顯示露台或工作平台時，該露台或（視屬何情況而定）工作平台之外部分界以虛線標出。該虛線外有一實線，該兩線間之範圍顯示該露台或（視屬何情況而定）工作平台以外之建築裝飾或覆蓋層。
- 平面圖之尺規所列數字以毫米標示。
- 請參閱本售樓說明書第 28 頁之圖例以協助閱讀此部分的發展項目的住宅物業的樓面平面圖及其顯示之名稱和簡稱。

Tower 6 Roof Terrace Floor Plan
 第六座天台平面圖



0M/米 5M/米
 Scale: 比例

Floor Plans of Residential Properties in the Phase of the Development

發展項目期數的住宅物業的樓面平面圖

Tower 6 Roof Terrace Floor Plan 第六座天台平面圖

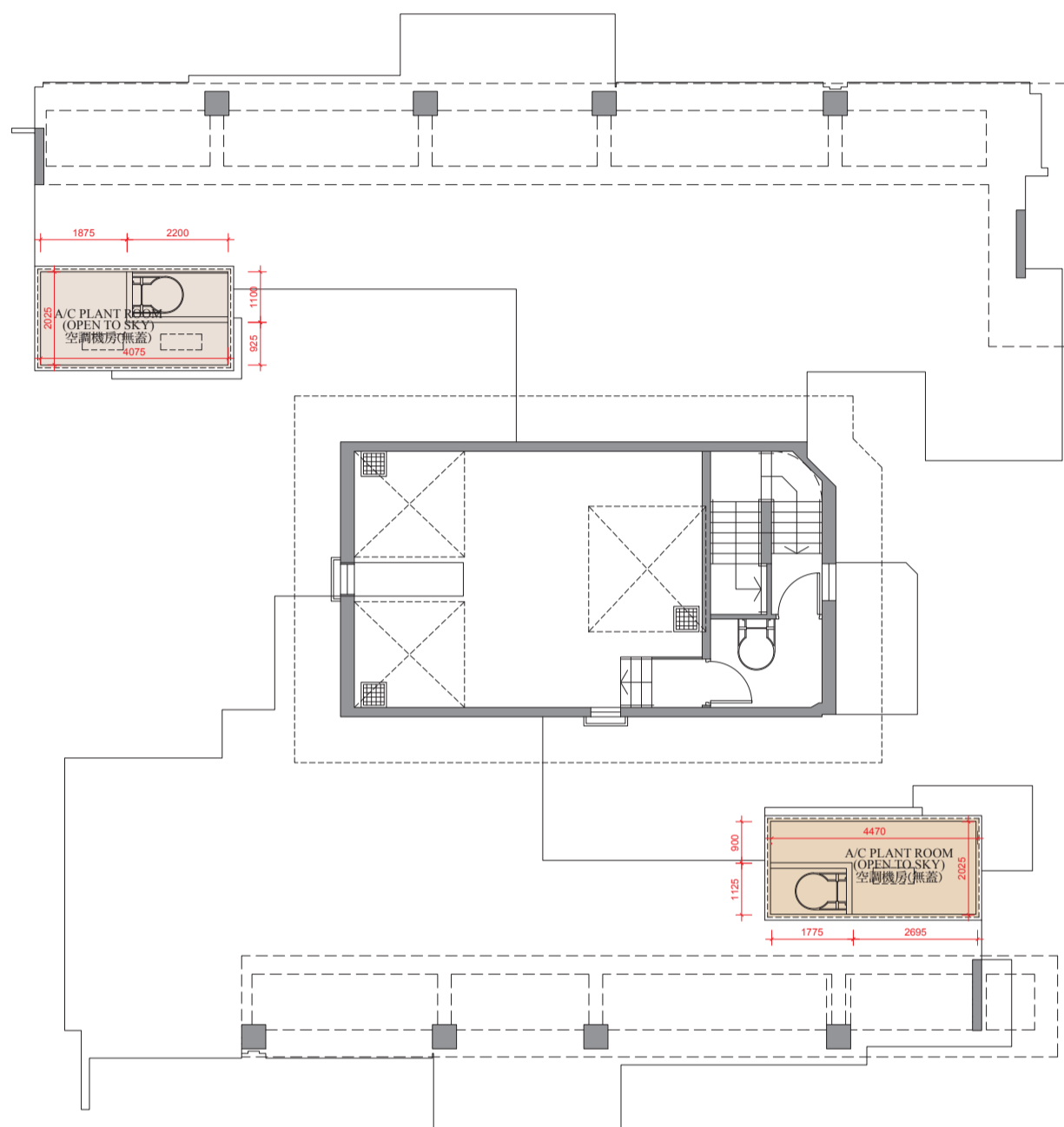
Remarks:

- The internal areas of the residential properties on the upper floors will generally be slightly larger than those on the lower floors because of the reducing thickness of the structural walls on the upper floors.
- There are architectural features and / or exposed pipes on external walls of some of the floors. For their locations, please refer to the latest approved building plans.
- Exposed or concealed common pipes are located at / adjacent to balcony and / or flat roof and / or utility platform and / or air-conditioning platform and / or external wall of some residential units. For their locations, please refer to the latest approved building plans and / or electrical and mechanical design drawings.
- Some residential units have ceiling bulkheads and / or sunken slab from unit above, for the air-conditioning system and / or electrical and mechanical services, located at living / dining room, bedrooms, corridor and / or kitchen.
- When showing a balcony or utility platform on this floor plan, a dotted line is used to demarcate the location of the external boundary of that balcony or (as the case may be) utility platform. There is a solid line outside that dotted line. The area between those two lines represents the architectural features or claddings outside that balcony or (as the case may be) utility platform.
- The dimensions of the floor plan are all in millimeter.
- Please refer to page 28 of this sales brochure for legend of the terms and abbreviations in studying the floor plans of residential properties in the Development.

備註:

- 因住宅物業的較高樓層的結構牆的厚度遞減，較高樓層的內部面積，一般比較低樓層的內部面積稍大。
- 部份樓層外牆範圍設有建築裝飾及/或外露喉管，其位置請參考最新批准的建築圖則。
- 部份住宅單位的露台及/或平台及/或工作平台及/或空調機平台及/或外牆設有外露及/或內藏之公用喉管，其位置請參考最新批准的建築圖則及/或機電設計圖。
- 部份住宅單位客/飯廳、睡房、走廊及/或廚房有假天花及/或上層單位之跌級樓板用以安裝空調系統及/或機電設備。
- 於本樓面平面圖顯示露台或工作平台時，該露台或（視屬何情況而定）工作平台之外部分界以虛線標出。該虛線外有一實線，該兩線間之範圍顯示該露台或（視屬何情況而定）工作平台以外之建築裝飾或覆蓋層。
- 平面圖之尺規所列數字以毫米標示。
- 請參閱本售樓說明書第 28 頁之圖例以協助閱讀此部分的發展項目的住宅物業的樓面平面圖及其顯示之名稱和簡稱。

Tower 6 Upper Roof Floor Plan
第六座上層天台平面圖



0M/米 5M/米
Scale: 
比例

Floor Plans of Residential Properties in the Phase of the Development

發展項目期數的住宅物業的樓面平面圖

Tower 6 Upper Roof Floor Plan 第六座上層天台平面圖

Remarks:

- The internal areas of the residential properties on the upper floors will generally be slightly larger than those on the lower floors because of the reducing thickness of the structural walls on the upper floors.
- There are architectural features and / or exposed pipes on external walls of some of the floors. For their locations, please refer to the latest approved building plans.
- Exposed or concealed common pipes are located at / adjacent to balcony and / or flat roof and / or utility platform and / or air-conditioning platform and / or external wall of some residential units. For their locations, please refer to the latest approved building plans and / or electrical and mechanical design drawings.
- Some residential units have ceiling bulkheads and / or sunken slab from unit above, for the air-conditioning system and / or electrical and mechanical services, located at living / dining room, bedrooms, corridor and / or kitchen.
- When showing a balcony or utility platform on this floor plan, a dotted line is used to demarcate the location of the external boundary of that balcony or (as the case may be) utility platform. There is a solid line outside that dotted line. The area between those two lines represents the architectural features or claddings outside that balcony or (as the case may be) utility platform.
- The dimensions of the floor plan are all in millimeter.
- Please refer to page 28 of this sales brochure for legend of the terms and abbreviations in studying the floor plans of residential properties in the Development.

備註:

- 因住宅物業的較高樓層的結構牆的厚度遞減，較高樓層的內部面積，一般比較低樓層的內部面積稍大。
- 部份樓層外牆範圍設有建築裝飾及/或外露喉管，其位置請參考最新批准的建築圖則。
- 部份住宅單位的露台及/或平台及/或工作平台及/或空調機平台及/或外牆設有外露及/或內藏之公用喉管，其位置請參考最新批准的建築圖則及/或機電設計圖。
- 部份住宅單位客/飯廳、睡房、走廊及/或廚房有假天花及/或上層單位之跌級樓板用以安裝空調系統及/或機電設備。
- 於本樓面平面圖顯示露台或工作平台時，該露台或（視屬何情況而定）工作平台之外部分界以虛線標出。該虛線外有一實線，該兩線間之範圍顯示該露台或（視屬何情況而定）工作平台以外之建築裝飾或覆蓋層。
- 平面圖之尺規所列數字以毫米標示。
- 請參閱本售樓說明書第 28 頁之圖例以協助閱讀此部分的發展項目的住宅物業的樓面平面圖及其顯示之名稱和簡稱。

Floor Plans of Residential Properties in the Phase of the Development

發展項目期數的住宅物業的樓面平面圖

Tower 7 5th Floor Plan
第七座五樓平面圖



Floor Plans of Residential Properties in the Phase of the Development

發展項目期數的住宅物業的樓面平面圖

Tower 7 5th Floor Plan 第七座五樓平面圖

	TOWER 座	FLOOR 樓層	UNIT 單位		
			A	B	C
Thickness of Floor Slab(excluding plaster) (mm) 樓板(不包括灰泥)的厚度(毫米)	Tower 7 第七座	5/F 五樓	125	125	125
Floor-to-Floor Height (mm) 層與層之間的高度(毫米)			3150	3150	3150

Remarks:

- The internal areas of the residential properties on the upper floors will generally be slightly larger than those on the lower floors because of the reducing thickness of the structural walls on the upper floors.
- There are architectural features and / or exposed pipes on external walls of some of the floors. For their locations, please refer to the latest approved building plans.
- Exposed or concealed common pipes are located at / adjacent to balcony and / or flat roof and / or utility platform and / or air-conditioning platform and / or external wall of some residential units. For their locations, please refer to the latest approved building plans and / or electrical and mechanical design drawings.
- Some residential units have ceiling bulkheads and / or sunken slab from unit above, for the air-conditioning system and / or electrical and mechanical services, located at living / dining room, bedrooms, corridor and / or kitchen.
- When showing a balcony or utility platform on this floor plan, a dotted line is used to demarcate the location of the external boundary of that balcony or (as the case may be) utility platform. There is a solid line outside that dotted line. The area between those two lines represents the architectural features or claddings outside that balcony or (as the case may be) utility platform.
- The dimensions of the floor plan are all in millimeter.
- Please refer to page 28 of this sales brochure for legend of the terms and abbreviations in studying the floor plans of residential properties in the Development.

備註:

- 因住宅物業的較高樓層的結構牆的厚度遞減，較高樓層的內部面積，一般比較低樓層的內部面積稍大。
- 部份樓層外牆範圍設有建築裝飾及/或外露喉管，其位置請參考最新批准的建築圖則。
- 部份住宅單位的露台及/或平台及/或工作平台及/或空調機平台及/或外牆設有外露及/或內藏之公用喉管，其位置請參考最新批准的建築圖則及/或機電設計圖。
- 部份住宅單位客/飯廳、睡房、走廊及/或廚房有假天花及/或上層單位之跌級樓板用以安裝空調系統及/或機電設備。
- 於本樓面平面圖顯示露台或工作平台時，該露台或（視屬何情況而定）工作平台之外部分界以虛線標出。該虛線外有一實線，該兩線間之範圍顯示該露台或（視屬何情況而定）工作平台以外之建築裝飾或覆蓋層。
- 平面圖之尺規所列數字以毫米標示。
- 請參閱本售樓說明書第 28 頁之圖例以協助閱讀此部分的發展項目的住宅物業的樓面平面圖及其顯示之名稱和簡稱。

Floor Plans of Residential Properties in the Phase of the Development

發展項目期數的住宅物業的樓面平面圖

Tower 7 6th - 12th Floor Plan
第七座六至十二樓平面圖



0M/米 5M/米
Scale:
比例

Floor Plans of Residential Properties in the Phase of the Development

發展項目期數的住宅物業的樓面平面圖

Tower 7 6th - 12th Floor Plan 第七座六至十二樓平面圖

	TOWER 座	FLOOR 樓層	UNIT 單位		
			A	B	C
Thickness of Floor Slab(excluding plaster) (mm) 樓板(不包括灰泥)的厚度(毫米)	Tower 7 第七座	6/F - 11/F 六樓至十一樓	125	125	125
Floor-to-Floor Height (mm) 層與層之間的高度(毫米)			3150	3150	3150
Thickness of Floor Slab(excluding plaster) (mm) 樓板(不包括灰泥)的厚度(毫米)		12/F 十二樓	125	150	125
Floor-to-Floor Height (mm) 層與層之間的高度(毫米)			3150	3175	3150

Remarks:

- The internal areas of the residential properties on the upper floors will generally be slightly larger than those on the lower floors because of the reducing thickness of the structural walls on the upper floors.
- There are architectural features and / or exposed pipes on external walls of some of the floors. For their locations, please refer to the latest approved building plans.
- Exposed or concealed common pipes are located at / adjacent to balcony and / or flat roof and / or utility platform and / or air-conditioning platform and / or external wall of some residential units. For their locations, please refer to the latest approved building plans and / or electrical and mechanical design drawings.
- Some residential units have ceiling bulkheads and / or sunken slab from unit above, for the air-conditioning system and / or electrical and mechanical services, located at living / dining room, bedrooms, corridor and / or kitchen.
- When showing a balcony or utility platform on this floor plan, a dotted line is used to demarcate the location of the external boundary of that balcony or (as the case may be) utility platform. There is a solid line outside that dotted line. The area between those two lines represents the architectural features or claddings outside that balcony or (as the case may be) utility platform.
- The dimensions of the floor plan are all in millimeter.
- Please refer to page 28 of this sales brochure for legend of the terms and abbreviations in studying the floor plans of residential properties in the Development.

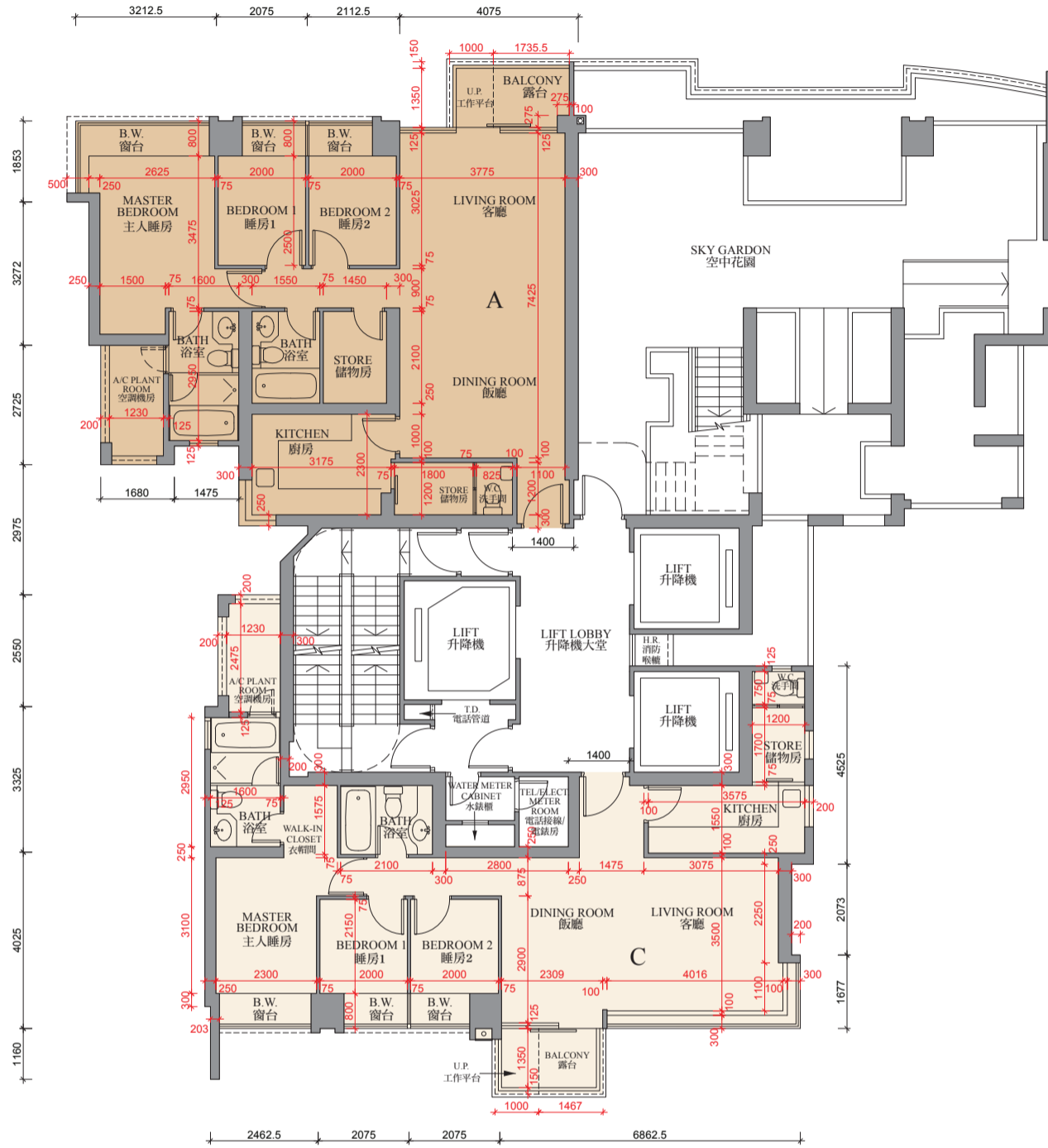
備註:

- 因住宅物業的較高樓層的結構牆的厚度遞減，較高樓層的內部面積，一般比較低樓層的內部面積稍大。
- 部份樓層外牆範圍設有建築裝飾及/或外露喉管，其位置請參考最新批准的建築圖則。
- 部份住宅單位的露台及/或平台及/或工作平台及/或空調機平台及/或外牆設有外露及/或內藏之公用喉管，其位置請參考最新批准的建築圖則及/或機電設計圖。
- 部份住宅單位客/飯廳、睡房、走廊及/或廚房有假天花及/或上層單位之跌級樓板用以安裝空調系統及/或機電設備。
- 於本樓面平面圖顯示露台或工作平台時，該露台或（視屬何情況而定）工作平台之外部分界以虛線標出。該虛線外有一實線，該兩線間之範圍顯示該露台或（視屬何情況而定）工作平台以外之建築裝飾或覆蓋層。
- 平面圖之尺規所列數字以毫米標示。
- 請參閱本售樓說明書第 28 頁之圖例以協助閱讀此部分的發展項目的住宅物業的樓面平面圖及其顯示之名稱和簡稱。

Floor Plans of Residential Properties in the Phase of the Development

發展項目期數的住宅物業的樓面平面圖

Tower 7 15th Floor Plan
第七座十五樓平面圖



0M/米 5M/米
Scale: 比例

Floor Plans of Residential Properties in the Phase of the Development

發展項目期數的住宅物業的樓面平面圖

Tower 7 15th Floor Plan 第七座十五樓平面圖

	TOWER 座	FLOOR 樓層	UNIT 單位		
			A	B	C
Thickness of Floor Slab(excluding plaster) (mm) 樓板(不包括灰泥)的厚度(毫米)	Tower 7 第七座	15/F 十五樓	125	-	125
Floor-to-Floor Height (mm) 層與層之間的高度(毫米)			3150	-	3150

Remarks:

- The internal areas of the residential properties on the upper floors will generally be slightly larger than those on the lower floors because of the reducing thickness of the structural walls on the upper floors.
- There are architectural features and / or exposed pipes on external walls of some of the floors. For their locations, please refer to the latest approved building plans.
- Exposed or concealed common pipes are located at / adjacent to balcony and / or flat roof and / or utility platform and / or air-conditioning platform and / or external wall of some residential units. For their locations, please refer to the latest approved building plans and / or electrical and mechanical design drawings.
- Some residential units have ceiling bulkheads and / or sunken slab from unit above, for the air-conditioning system and / or electrical and mechanical services, located at living / dining room, bedrooms, corridor and / or kitchen.
- When showing a balcony or utility platform on this floor plan, a dotted line is used to demarcate the location of the external boundary of that balcony or (as the case may be) utility platform. There is a solid line outside that dotted line. The area between those two lines represents the architectural features or claddings outside that balcony or (as the case may be) utility platform.
- The dimensions of the floor plan are all in millimeter.
- Please refer to page 28 of this sales brochure for legend of the terms and abbreviations in studying the floor plans of residential properties in the Development.

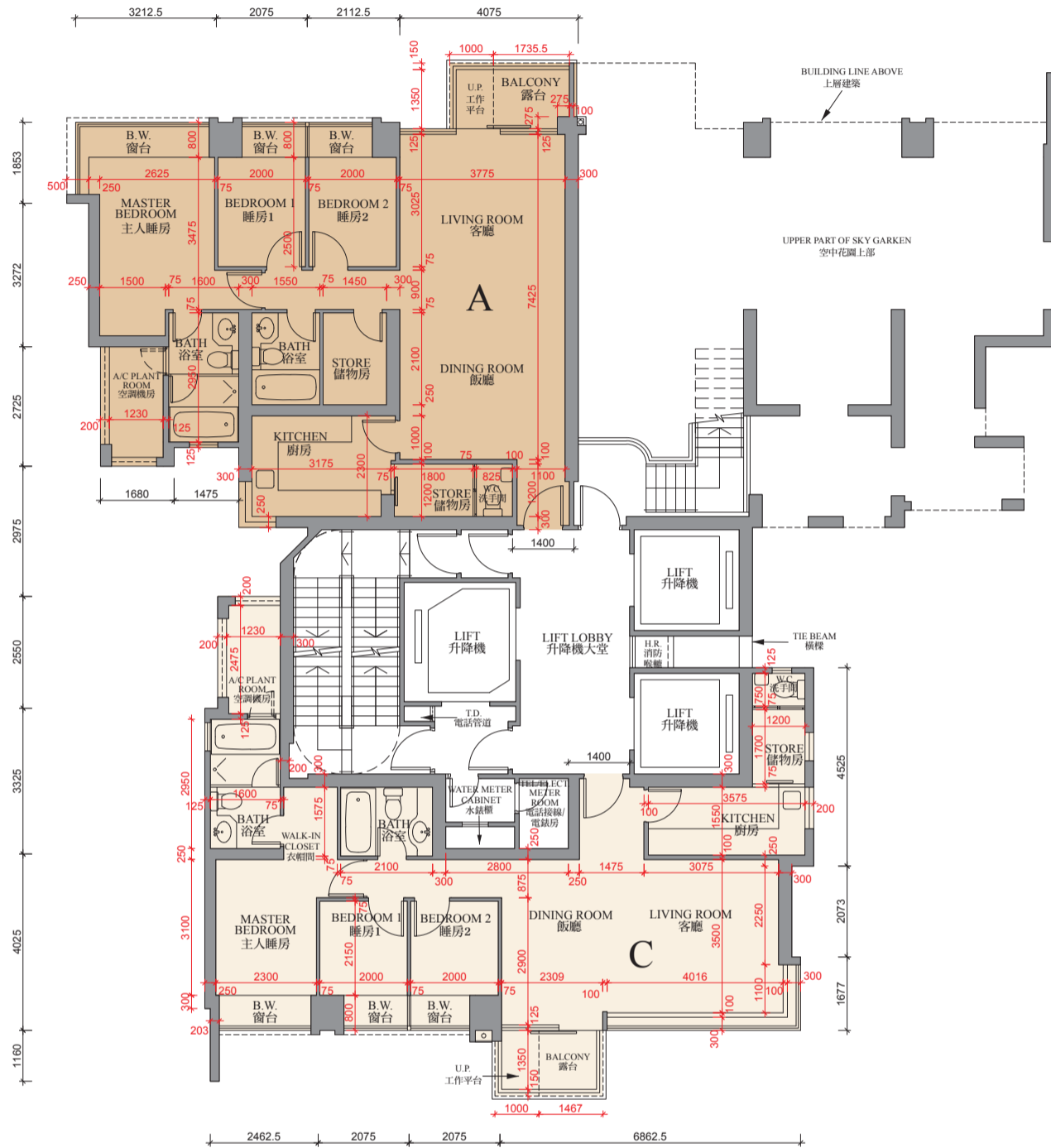
備註:

- 因住宅物業的較高樓層的結構牆的厚度遞減，較高樓層的內部面積，一般比較低樓層的內部面積稍大。
- 部份樓層外牆範圍設有建築裝飾及/或外露喉管，其位置請參考最新批准的建築圖則。
- 部份住宅單位的露台及/或平台及/或工作平台及/或空調機平台及/或外牆設有外露及/或內藏之公用喉管，其位置請參考最新批准的建築圖則及/或機電設計圖。
- 部份住宅單位客/飯廳、睡房、走廊及/或廚房有假天花及/或上層單位之跌級樓板用以安裝空調系統及/或機電設備。
- 於本樓面平面圖顯示露台或工作平台時，該露台或（視屬何情況而定）工作平台之外部分界以虛線標出。該虛線外有一實線，該兩線間之範圍顯示該露台或（視屬何情況而定）工作平台以外之建築裝飾或覆蓋層。
- 平面圖之尺規所列數字以毫米標示。
- 請參閱本售樓說明書第 28 頁之圖例以協助閱讀此部分的發展項目的住宅物業的樓面平面圖及其顯示之名稱和簡稱。

Floor Plans of Residential Properties in the Phase of the Development

發展項目期數的住宅物業的樓面平面圖

Tower 7 16th Floor Plan
第七座十六樓平面圖



0M/米 5M/米
Scale: 比例

Floor Plans of Residential Properties in the Phase of the Development

發展項目期數的住宅物業的樓面平面圖

Tower 7 16th Floor Plan 第七座十六樓平面圖

	TOWER 座	FLOOR 樓層	UNIT 單位		
			A	B	C
Thickness of Floor Slab(excluding plaster) (mm) 樓板(不包括灰泥)的厚度(毫米)	Tower 7 第七座	16/F 十六樓	125	-	125
Floor-to-Floor Height (mm) 層與層之間的高度(毫米)			3150	-	3150

Remarks:

- The internal areas of the residential properties on the upper floors will generally be slightly larger than those on the lower floors because of the reducing thickness of the structural walls on the upper floors.
- There are architectural features and / or exposed pipes on external walls of some of the floors. For their locations, please refer to the latest approved building plans.
- Exposed or concealed common pipes are located at / adjacent to balcony and / or flat roof and / or utility platform and / or air-conditioning platform and / or external wall of some residential units. For their locations, please refer to the latest approved building plans and / or electrical and mechanical design drawings.
- Some residential units have ceiling bulkheads and / or sunken slab from unit above, for the air-conditioning system and / or electrical and mechanical services, located at living / dining room, bedrooms, corridor and / or kitchen.
- When showing a balcony or utility platform on this floor plan, a dotted line is used to demarcate the location of the external boundary of that balcony or (as the case may be) utility platform. There is a solid line outside that dotted line. The area between those two lines represents the architectural features or claddings outside that balcony or (as the case may be) utility platform.
- The dimensions of the floor plan are all in millimeter.
- Please refer to page 28 of this sales brochure for legend of the terms and abbreviations in studying the floor plans of residential properties in the Development.

備註:

- 因住宅物業的較高樓層的結構牆的厚度遞減，較高樓層的內部面積，一般比較低樓層的內部面積稍大。
- 部份樓層外牆範圍設有建築裝飾及/或外露喉管，其位置請參考最新批准的建築圖則。
- 部份住宅單位的露台及/或平台及/或工作平台及/或空調機平台及/或外牆設有外露及/或內藏之公用喉管，其位置請參考最新批准的建築圖則及/或機電設計圖。
- 部份住宅單位客/飯廳、睡房、走廊及/或廚房有假天花及/或上層單位之跌級樓板用以安裝空調系統及/或機電設備。
- 於本樓面平面圖顯示露台或工作平台時，該露台或（視屬何情況而定）工作平台之外部分界以虛線標出。該虛線外有一實線，該兩線間之範圍顯示該露台或（視屬何情況而定）工作平台以外之建築裝飾或覆蓋層。
- 平面圖之尺規所列數字以毫米標示。
- 請參閱本售樓說明書第 28 頁之圖例以協助閱讀此部分的發展項目的住宅物業的樓面平面圖及其顯示之名稱和簡稱。

Floor Plans of Residential Properties in the Phase of the Development

發展項目期數的住宅物業的樓面平面圖

Tower 7 17th - 23rd, 25th, 27th - 33rd, 35th - 39th & 50th Floor Plan
 第七座十七樓至二十三樓、二十五樓、二十七樓至三十三樓、三十五樓至三十九樓及五十樓平面圖



0M/米 5M/米
 Scale:
 比例

Floor Plans of Residential Properties in the Phase of the Development

發展項目期數的住宅物業的樓面平面圖

Tower 7 17th - 23rd, 25th, 27th - 33rd, 35th - 39th & 50th Floor Plan 第七座十七樓至二十三樓、二十五樓、二十七樓至三十三樓、三十五樓至三十九樓及五十樓平面圖

	TOWER 座	FLOOR 樓層	UNIT 單位		
			A	B	C
Thickness of Floor Slab(excluding plaster) (mm) 樓板(不包括灰泥)的厚度(毫米)	Tower 7 第七座	17/F - 23/F, 25/F, 27/F -33/F, 35/F - 39/F, 50/F 十七樓至 二十三樓、 二十五樓、 二十七樓至 三十三樓、 三十五樓至 三十九樓、 五十樓	125	125	125
Floor-to-Floor Height (mm) 層與層之間的高度(毫米)			3150	3150	3150

Remarks:

- The internal areas of the residential properties on the upper floors will generally be slightly larger than those on the lower floors because of the reducing thickness of the structural walls on the upper floors.
- There are architectural features and / or exposed pipes on external walls of some of the floors. For their locations, please refer to the latest approved building plans.
- Exposed or concealed common pipes are located at / adjacent to balcony and / or flat roof and / or utility platform and / or air-conditioning platform and / or external wall of some residential units. For their locations, please refer to the latest approved building plans and / or electrical and mechanical design drawings.
- Some residential units have ceiling bulkheads and / or sunken slab from unit above, for the air-conditioning system and / or electrical and mechanical services, located at living / dining room, bedrooms, corridor and / or kitchen.
- When showing a balcony or utility platform on this floor plan, a dotted line is used to demarcate the location of the external boundary of that balcony or (as the case may be) utility platform. There is a solid line outside that dotted line. The area between those two lines represents the architectural features or claddings outside that balcony or (as the case may be) utility platform.
- The dimensions of the floor plan are all in millimeter.
- Please refer to page 28 of this sales brochure for legend of the terms and abbreviations in studying the floor plans of residential properties in the Development.

備註:

- 因住宅物業的較高樓層的結構牆的厚度遞減，較高樓層的內部面積，一般比較低樓層的內部面積稍大。
- 部份樓層外牆範圍設有建築裝飾及/或外露喉管，其位置請參考最新批准的建築圖則。
- 部份住宅單位的露台及/或平台及/或工作平台及/或空調機平台及/或外牆設有外露及/或內藏之公用喉管，其位置請參考最新批准的建築圖則及/或機電設計圖。
- 部份住宅單位客/飯廳、睡房、走廊及/或廚房有假天花及/或上層單位之跌級樓板用以安裝空調系統及/或機電設備。
- 於本樓面平面圖顯示露台或工作平台時，該露台或（視屬何情況而定）工作平台之外部分界以虛線標出。該虛線外有一實線，該兩線間之範圍顯示該露台或（視屬何情況而定）工作平台以外之建築裝飾或覆蓋層。
- 平面圖之尺規所列數字以毫米標示。
- 請參閱本售樓說明書第 28 頁之圖例以協助閱讀此部分的發展項目的住宅物業的樓面平面圖及其顯示之名稱和簡稱。

Floor Plans of Residential Properties in the Phase of the Development

發展項目期數的住宅物業的樓面平面圖

Tower 7 51st, 52nd & 55th - 57th Floor Plan
第七座五十一樓、五十二樓及五十五樓至五十七樓平面圖



0M/米 5M/米
Scale:
比例

Floor Plans of Residential Properties in the Phase of the Development

發展項目期數的住宅物業的樓面平面圖

Tower 7 51st, 52nd & 55th - 57th Floor Plan 第七座五十一樓、五十二樓及五十五樓至五十七樓平面圖

	TOWER 座	FLOOR 樓層	UNIT 單位		
			A	B	C
Thickness of Floor Slab(excluding plaster) (mm) 樓板(不包括灰泥)的厚度(毫米)	Tower 7 第七座	51/F 五十一樓	125	125	125
Floor-to-Floor Height (mm) 層與層之間的高度(毫米)			3150	3150	3150
Thickness of Floor Slab(excluding plaster) (mm) 樓板(不包括灰泥)的厚度(毫米)		52/F, 55/F, 56/F 五十二樓、 五十五樓、 五十六樓	125, 200	125, 200	125
Floor-to-Floor Height (mm) 層與層之間的高度(毫米)			3150	3150	3150
Thickness of Floor Slab(excluding plaster) (mm) 樓板(不包括灰泥)的厚度(毫米)		57/F 五十七樓	125	125	125
Floor-to-Floor Height (mm) 層與層之間的高度(毫米)			3150	3150	3150

Remarks:

- The internal areas of the residential properties on the upper floors will generally be slightly larger than those on the lower floors because of the reducing thickness of the structural walls on the upper floors.
- There are architectural features and / or exposed pipes on external walls of some of the floors. For their locations, please refer to the latest approved building plans.
- Exposed or concealed common pipes are located at / adjacent to balcony and / or flat roof and / or utility platform and / or air-conditioning platform and / or external wall of some residential units. For their locations, please refer to the latest approved building plans and / or electrical and mechanical design drawings.
- Some residential units have ceiling bulkheads and / or sunken slab from unit above, for the air-conditioning system and / or electrical and mechanical services, located at living / dining room, bedrooms, corridor and / or kitchen.
- When showing a balcony or utility platform on this floor plan, a dotted line is used to demarcate the location of the external boundary of that balcony or (as the case may be) utility platform. There is a solid line outside that dotted line. The area between those two lines represents the architectural features or claddings outside that balcony or (as the case may be) utility platform.
- The dimensions of the floor plan are all in millimeter.
- Please refer to page 28 of this sales brochure for legend of the terms and abbreviations in studying the floor plans of residential properties in the Development.

備註:

- 因住宅物業的較高樓層的結構牆的厚度遞減，較高樓層的內部面積，一般比較低樓層的內部面積稍大。
- 部份樓層外牆範圍設有建築裝飾及/或外露喉管，其位置請參考最新批准的建築圖則。
- 部份住宅單位的露台及/或平台及/或工作平台及/或空調機平台及/或外牆設有外露及/或內藏之公用喉管，其位置請參考最新批准的建築圖則及/或機電設計圖。
- 部份住宅單位客/飯廳、睡房、走廊及/或廚房有假天花及/或上層單位之跌級樓板用以安裝空調系統及/或機電設備。
- 於本樓面平面圖顯示露台或工作平台時，該露台或（視屬何情況而定）工作平台之外部分界以虛線標出。該虛線外有一實線，該兩線間之範圍顯示該露台或（視屬何情況而定）工作平台以外之建築裝飾或覆蓋層。
- 平面圖之尺規所列數字以毫米標示。
- 請參閱本售樓說明書第 28 頁之圖例以協助閱讀此部分的發展項目的住宅物業的樓面平面圖及其顯示之名稱和簡稱。

Floor Plans of Residential Properties in the Phase of the Development

發展項目期數的住宅物業的樓面平面圖

Tower 7 60th Floor Plan
第七座六十樓平面圖



0M/米 5M/米
Scale:
比例

Floor Plans of Residential Properties in the Phase of the Development

發展項目期數的住宅物業的樓面平面圖

Tower 7 60th Floor Plan 第七座六十樓平面圖

	TOWER 座	FLOOR 樓層	UNIT 單位	
			A	B
Thickness of Floor Slab(excluding plaster) (mm) 樓板(不包括灰泥)的厚度(毫米)	Tower 7 第七座	60/F 六十樓	125, 200	125
Floor-to-Floor Height (mm) 層與層之間的高度(毫米)			3150	3150

Remarks:

- The internal areas of the residential properties on the upper floors will generally be slightly larger than those on the lower floors because of the reducing thickness of the structural walls on the upper floors.
- There are architectural features and / or exposed pipes on external walls of some of the floors. For their locations, please refer to the latest approved building plans.
- Exposed or concealed common pipes are located at / adjacent to balcony and / or flat roof and / or utility platform and / or air-conditioning platform and / or external wall of some residential units. For their locations, please refer to the latest approved building plans and / or electrical and mechanical design drawings.
- Some residential units have ceiling bulkheads and / or sunken slab from unit above, for the air-conditioning system and / or electrical and mechanical services, located at living / dining room, bedrooms, corridor and / or kitchen.
- When showing a balcony or utility platform on this floor plan, a dotted line is used to demarcate the location of the external boundary of that balcony or (as the case may be) utility platform. There is a solid line outside that dotted line. The area between those two lines represents the architectural features or claddings outside that balcony or (as the case may be) utility platform.
- The dimensions of the floor plan are all in millimeter.
- Please refer to page 28 of this sales brochure for legend of the terms and abbreviations in studying the floor plans of residential properties in the Development.

備註:

- 因住宅物業的較高樓層的結構牆的厚度遞減，較高樓層的內部面積，一般比較低樓層的內部面積稍大。
- 部份樓層外牆範圍設有建築裝飾及/或外露喉管，其位置請參考最新批准的建築圖則。
- 部份住宅單位的露台及/或平台及/或工作平台及/或空調機平台及/或外牆設有外露及/或內藏之公用喉管，其位置請參考最新批准的建築圖則及/或機電設計圖。
- 部份住宅單位客/飯廳、睡房、走廊及/或廚房有假天花及/或上層單位之跌級樓板用以安裝空調系統及/或機電設備。
- 於本樓面平面圖顯示露台或工作平台時，該露台或（視屬何情況而定）工作平台之外部分界以虛線標出。該虛線外有一實線，該兩線間之範圍顯示該露台或（視屬何情況而定）工作平台以外之建築裝飾或覆蓋層。
- 平面圖之尺規所列數字以毫米標示。
- 請參閱本售樓說明書第 28 頁之圖例以協助閱讀此部分的發展項目的住宅物業的樓面平面圖及其顯示之名稱和簡稱。

Floor Plans of Residential Properties in the Phase of the Development

發展項目期數的住宅物業的樓面平面圖

Tower 7 61st Floor Plan 第七座六十一樓平面圖

	TOWER 座	FLOOR 樓層	UNIT 單位	
			A	B
Thickness of Floor Slab(excluding plaster) (mm) 樓板(不包括灰泥)的厚度(毫米)	Tower 7 第七座	61/F 六十一樓	150, 200	150, 200
Floor-to-Floor Height (mm) 層與層之間的高度(毫米)			3500	3500

* A swimming pool is provided in the flat roof of this unit. The area of the flat roof specified in the section "Area of Residential Properties in the Development" includes the area of the swimming pool.

Remarks:

- The internal areas of the residential properties on the upper floors will generally be slightly larger than those on the lower floors because of the reducing thickness of the structural walls on the upper floors.
- There are architectural features and / or exposed pipes on external walls of some of the floors. For their locations, please refer to the latest approved building plans.
- Exposed or concealed common pipes are located at / adjacent to balcony and / or flat roof and / or utility platform and / or air-conditioning platform and / or external wall of some residential units. For their locations, please refer to the latest approved building plans and / or electrical and mechanical design drawings.
- Some residential units have ceiling bulkheads and / or sunken slab from unit above, for the air-conditioning system and / or electrical and mechanical services, located at living / dining room, bedrooms, corridor and / or kitchen.
- When showing a balcony or utility platform on this floor plan, a dotted line is used to demarcate the location of the external boundary of that balcony or (as the case may be) utility platform. There is a solid line outside that dotted line. The area between those two lines represents the architectural features or claddings outside that balcony or (as the case may be) utility platform.
- The dimensions of the floor plan are all in millimeter.
- Please refer to page 28 of this sales brochure for legend of the terms and abbreviations in studying the floor plans of residential properties in the Development.

* 此單位之平台內設有泳池。「發展項目中的住宅物業的面積」一節所列出該平台之面積包括平台內泳池之面積。

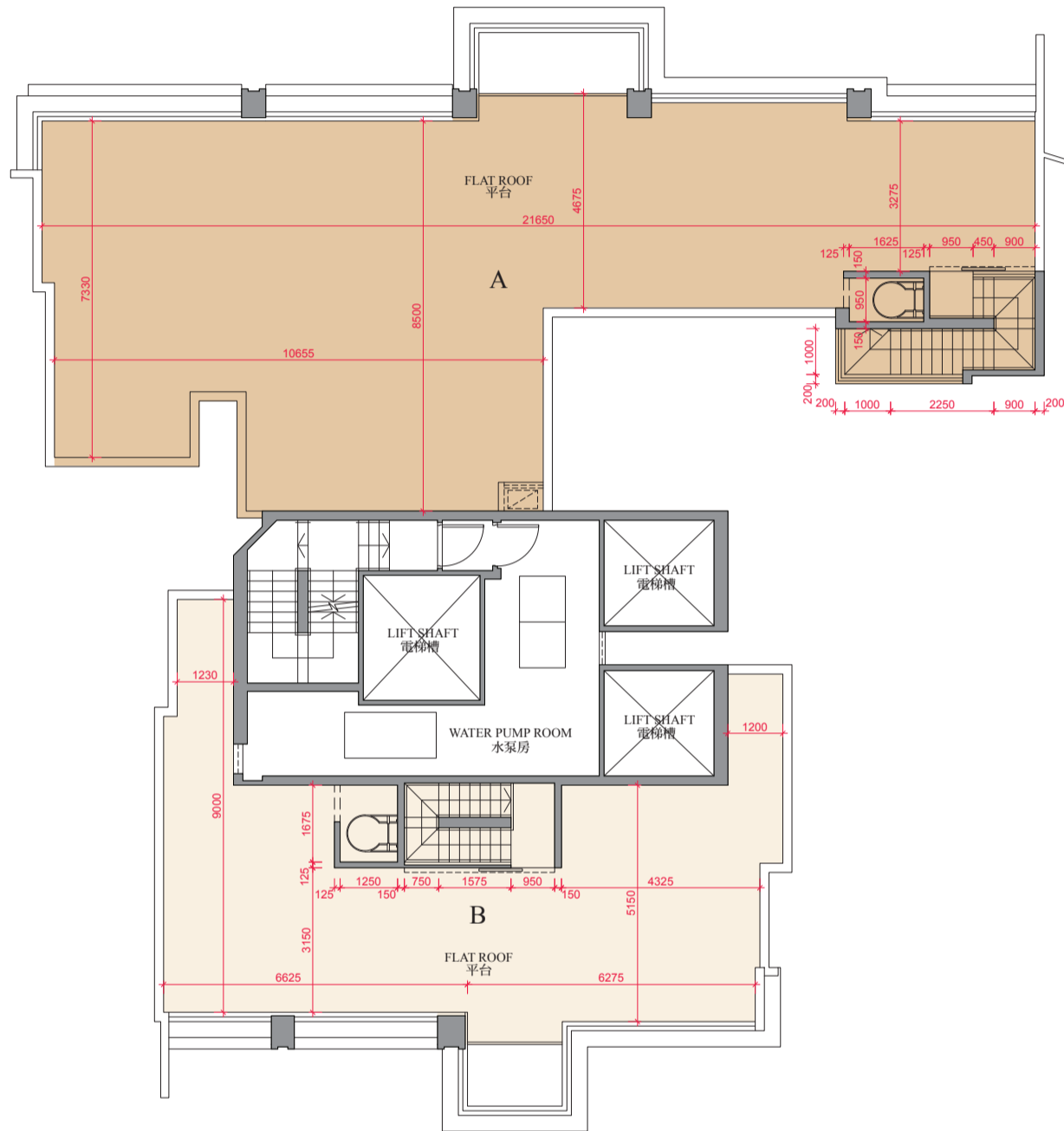
備註:

- 因住宅物業的較高樓層的結構牆的厚度遞減，較高樓層的內部面積，一般比較低樓層的內部面積稍大。
- 部份樓層外牆範圍設有建築裝飾及/或外露喉管，其位置請參考最新批准的建築圖則。
- 部份住宅單位的露台及/或平台及/或工作平台及/或空調機平台及/或外牆設有外露及/或內藏之公用喉管，其位置請參考最新批准的建築圖則及/或機電設計圖。
- 部份住宅單位客/飯廳、睡房、走廊及/或廚房有假天花及/或上層單位之跌級樓板用以安裝空調系統及/或機電設備。
- 於本樓面平面圖顯示露台或工作平台時，該露台或（視屬何情況而定）工作平台之外部分界以虛線標出。該虛線外有一實線，該兩線間之範圍顯示該露台或（視屬何情況而定）工作平台以外之建築裝飾或覆蓋層。
- 平面圖之尺規所列數字以毫米標示。
- 請參閱本售樓說明書第 28 頁之圖例以協助閱讀此部分的發展項目的住宅物業的樓面平面圖及其顯示之名稱和簡稱。

Floor Plans of Residential Properties in the Phase of the Development

發展項目期數的住宅物業的樓面平面圖

Tower 7 Roof Terrace Floor Plan
第七座天台平面圖



Floor Plans of Residential Properties in the Phase of the Development

發展項目期數的住宅物業的樓面平面圖

Tower 7 Roof Terrace Floor Plan 第七座天台平面圖

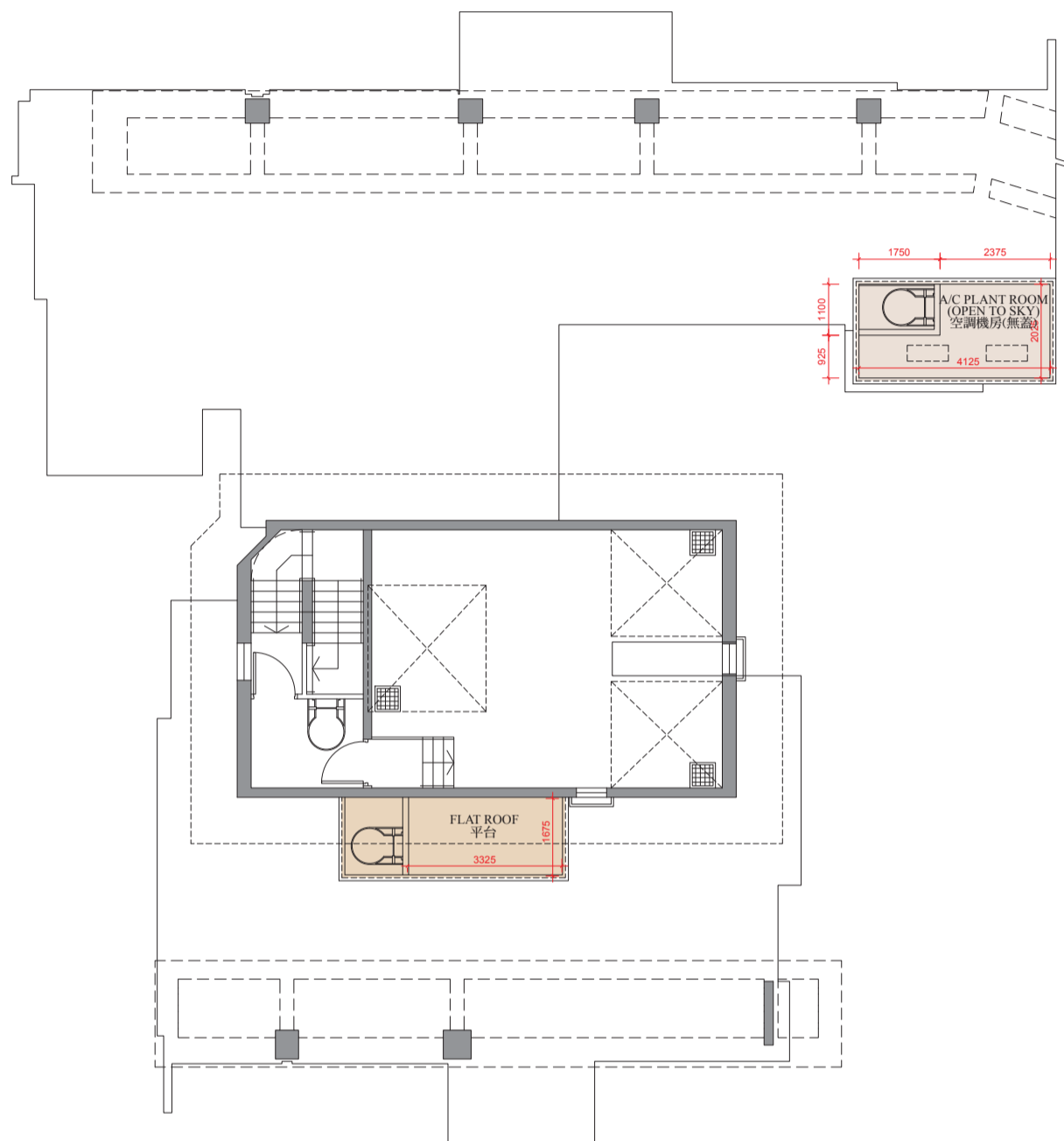
Remarks:

- The internal areas of the residential properties on the upper floors will generally be slightly larger than those on the lower floors because of the reducing thickness of the structural walls on the upper floors.
- There are architectural features and / or exposed pipes on external walls of some of the floors. For their locations, please refer to the latest approved building plans.
- Exposed or concealed common pipes are located at / adjacent to balcony and / or flat roof and / or utility platform and / or air-conditioning platform and / or external wall of some residential units. For their locations, please refer to the latest approved building plans and / or electrical and mechanical design drawings.
- Some residential units have ceiling bulkheads and / or sunken slab from unit above, for the air-conditioning system and / or electrical and mechanical services, located at living / dining room, bedrooms, corridor and / or kitchen.
- When showing a balcony or utility platform on this floor plan, a dotted line is used to demarcate the location of the external boundary of that balcony or (as the case may be) utility platform. There is a solid line outside that dotted line. The area between those two lines represents the architectural features or claddings outside that balcony or (as the case may be) utility platform.
- The dimensions of the floor plan are all in millimeter.
- Please refer to page 28 of this sales brochure for legend of the terms and abbreviations in studying the floor plans of residential properties in the Development.

備註:

- 因住宅物業的較高樓層的結構牆的厚度遞減，較高樓層的內部面積，一般比較低樓層的內部面積稍大。
- 部份樓層外牆範圍設有建築裝飾及/或外露喉管，其位置請參考最新批准的建築圖則。
- 部份住宅單位的露台及/或平台及/或工作平台及/或空調機平台及/或外牆設有外露及/或內藏之公用喉管，其位置請參考最新批准的建築圖則及/或機電設計圖。
- 部份住宅單位客/飯廳、睡房、走廊及/或廚房有假天花及/或上層單位之跌級樓板用以安裝空調系統及/或機電設備。
- 於本樓面平面圖顯示露台或工作平台時，該露台或（視屬何情況而定）工作平台之外部分界以虛線標出。該虛線外有一實線，該兩線間之範圍顯示該露台或（視屬何情況而定）工作平台以外之建築裝飾或覆蓋層。
- 平面圖之尺規所列數字以毫米標示。
- 請參閱本售樓說明書第 28 頁之圖例以協助閱讀此部分的發展項目的住宅物業的樓面平面圖及其顯示之名稱和簡稱。

Tower 7 Upper Roof Floor Plan
第七座上層天台平面圖



0M/米 5M/米
Scale: 比例

Floor Plans of Residential Properties in the Phase of the Development

發展項目期數的住宅物業的樓面平面圖

Tower 7 Upper Roof Floor Plan 第七座上層天台平面圖

Remarks:

- The internal areas of the residential properties on the upper floors will generally be slightly larger than those on the lower floors because of the reducing thickness of the structural walls on the upper floors.
- There are architectural features and / or exposed pipes on external walls of some of the floors. For their locations, please refer to the latest approved building plans.
- Exposed or concealed common pipes are located at / adjacent to balcony and / or flat roof and / or utility platform and / or air-conditioning platform and / or external wall of some residential units. For their locations, please refer to the latest approved building plans and / or electrical and mechanical design drawings.
- Some residential units have ceiling bulkheads and / or sunken slab from unit above, for the air-conditioning system and / or electrical and mechanical services, located at living / dining room, bedrooms, corridor and / or kitchen.
- When showing a balcony or utility platform on this floor plan, a dotted line is used to demarcate the location of the external boundary of that balcony or (as the case may be) utility platform. There is a solid line outside that dotted line. The area between those two lines represents the architectural features or claddings outside that balcony or (as the case may be) utility platform.
- The dimensions of the floor plan are all in millimeter.
- Please refer to page 28 of this sales brochure for legend of the terms and abbreviations in studying the floor plans of residential properties in the Development.

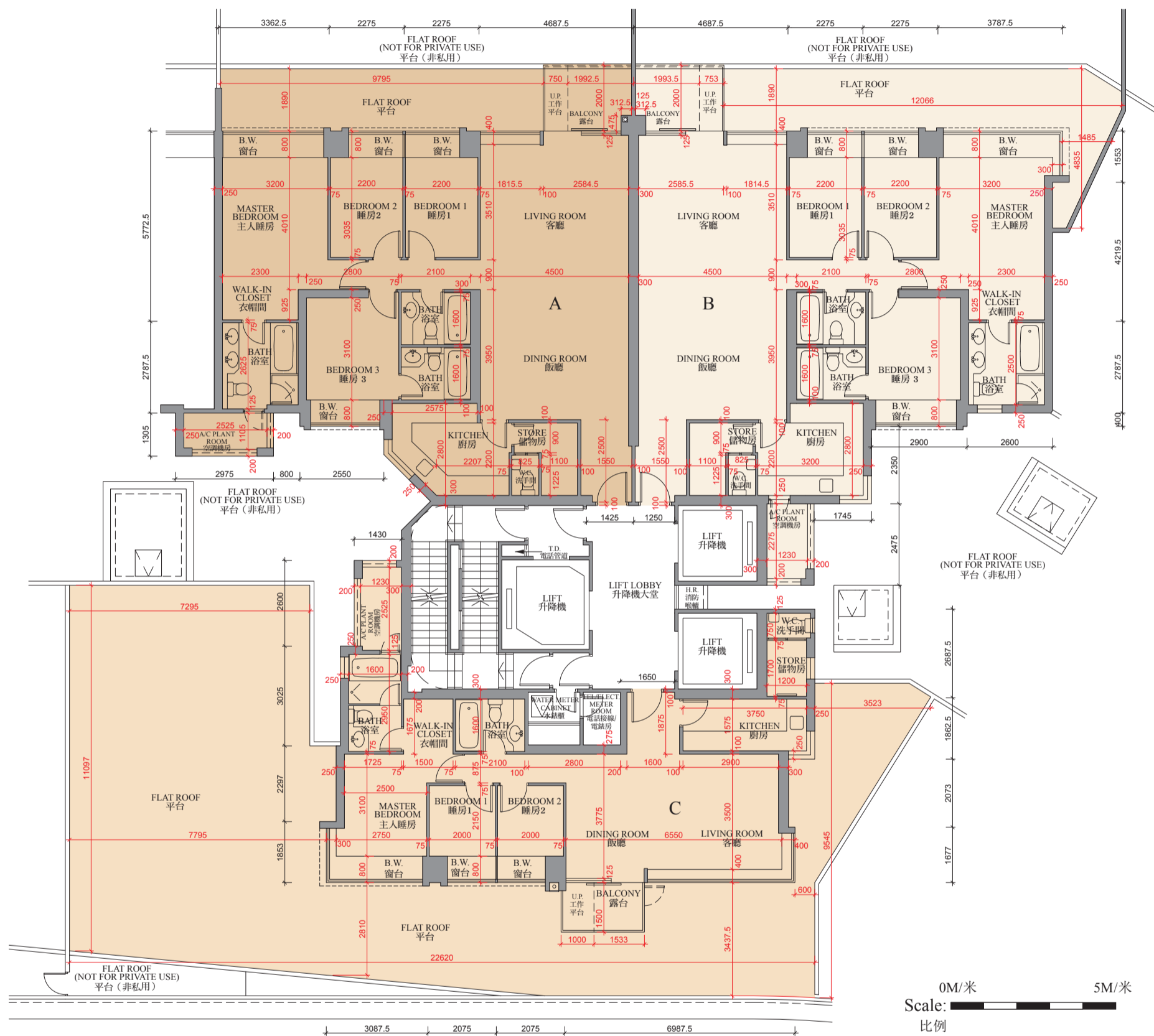
備註:

- 因住宅物業的較高樓層的結構牆的厚度遞減，較高樓層的內部面積，一般比較低樓層的內部面積稍大。
- 部份樓層外牆範圍設有建築裝飾及/或外露喉管，其位置請參考最新批准的建築圖則。
- 部份住宅單位的露台及/或平台及/或工作平台及/或空調機平台及/或外牆設有外露及/或內藏之公用喉管，其位置請參考最新批准的建築圖則及/或機電設計圖。
- 部份住宅單位客/飯廳、睡房、走廊及/或廚房有假天花及/或上層單位之跌級樓板用以安裝空調系統及/或機電設備。
- 於本樓面平面圖顯示露台或工作平台時，該露台或（視屬何情況而定）工作平台之外部分界以虛線標出。該虛線外有一實線，該兩線間之範圍顯示該露台或（視屬何情況而定）工作平台以外之建築裝飾或覆蓋層。
- 平面圖之尺規所列數字以毫米標示。
- 請參閱本售樓說明書第 28 頁之圖例以協助閱讀此部分的發展項目的住宅物業的樓面平面圖及其顯示之名稱和簡稱。

Floor Plans of Residential Properties in the Phase of the Development

發展項目期數的住宅物業的樓面平面圖

Tower 8 5th Floor Plan
第八座五樓平面圖



Floor Plans of Residential Properties in the Phase of the Development

發展項目期數的住宅物業的樓面平面圖

Tower 8 5th Floor Plan 第八座五樓平面圖

	TOWER 座	FLOOR 樓層	UNIT 單位		
			A	B	C
Thickness of Floor Slab(excluding plaster) (mm) 樓板(不包括灰泥)的厚度(毫米)	Tower 8 第八座	5/F 五樓	125	125	125
Floor-to-Floor Height (mm) 層與層之間的高度(毫米)			3325	3325	3325

Remarks:

- The internal areas of the residential properties on the upper floors will generally be slightly larger than those on the lower floors because of the reducing thickness of the structural walls on the upper floors.
- There are architectural features and / or exposed pipes on external walls of some of the floors. For their locations, please refer to the latest approved building plans.
- Exposed or concealed common pipes are located at / adjacent to balcony and / or flat roof and / or utility platform and / or air-conditioning platform and / or external wall of some residential units. For their locations, please refer to the latest approved building plans and / or electrical and mechanical design drawings.
- Some residential units have ceiling bulkheads and / or sunken slab from unit above, for the air-conditioning system and / or electrical and mechanical services, located at living / dining room, bedrooms, corridor and / or kitchen.
- When showing a balcony or utility platform on this floor plan, a dotted line is used to demarcate the location of the external boundary of that balcony or (as the case may be) utility platform. There is a solid line outside that dotted line. The area between those two lines represents the architectural features or claddings outside that balcony or (as the case may be) utility platform.
- The dimensions of the floor plan are all in millimeter.
- Please refer to page 28 of this sales brochure for legend of the terms and abbreviations in studying the floor plans of residential properties in the Development.

備註:

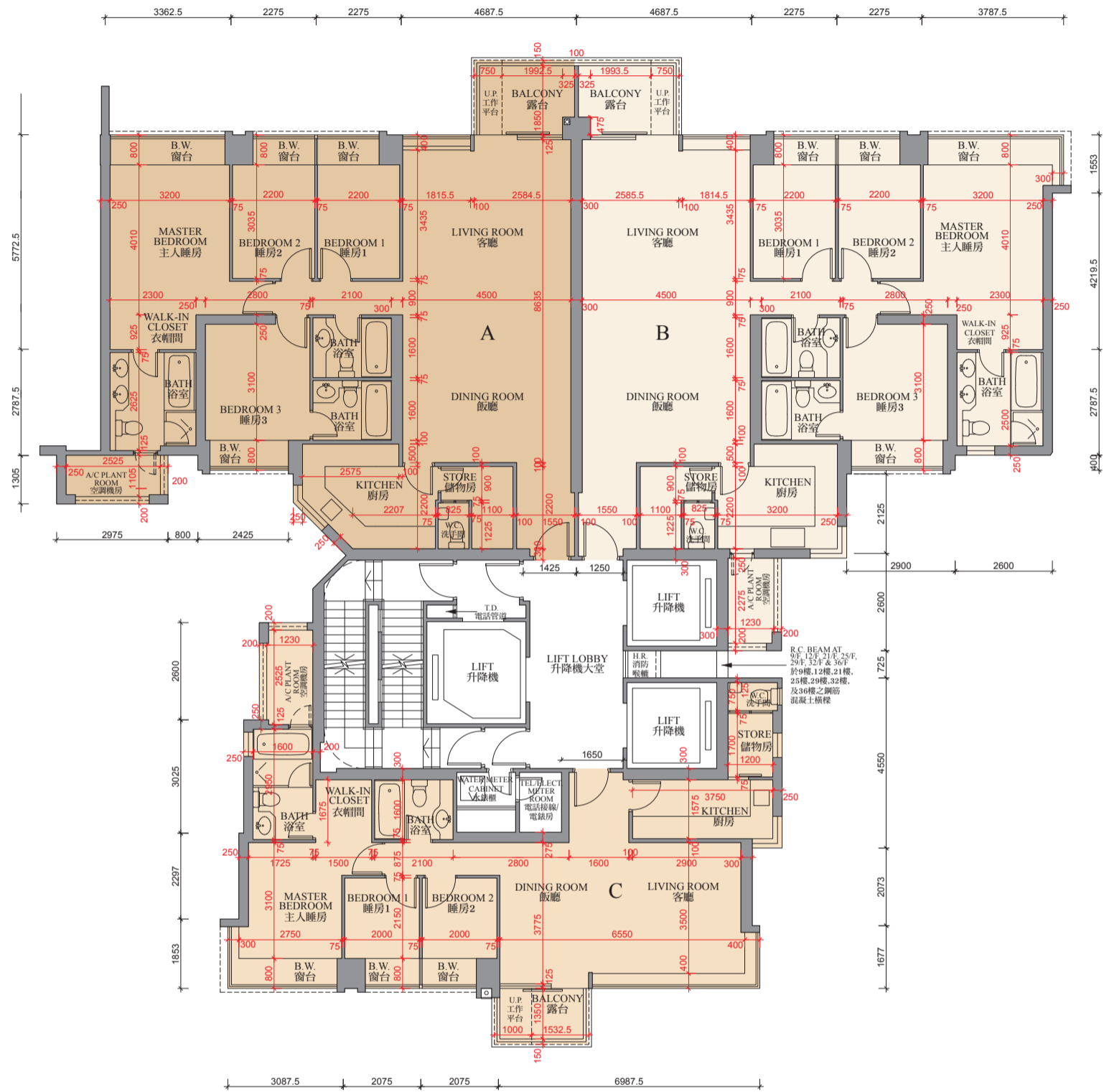
- 因住宅物業的較高樓層的結構牆的厚度遞減，較高樓層的內部面積，一般比較低樓層的內部面積稍大。
- 部份樓層外牆範圍設有建築裝飾及/或外露喉管，其位置請參考最新批准的建築圖則。
- 部份住宅單位的露台及/或平台及/或工作平台及/或空調機平台及/或外牆設有外露及/或內藏之公用喉管，其位置請參考最新批准的建築圖則及/或機電設計圖。
- 部份住宅單位客/飯廳、睡房、走廊及/或廚房有假天花及/或上層單位之跌級樓板用以安裝空調系統及/或機電設備。
- 於本樓面平面圖顯示露台或工作平台時，該露台或（視屬何情況而定）工作平台之外部分界以虛線標出。該虛線外有一實線，該兩線間之範圍顯示該露台或（視屬何情況而定）工作平台以外之建築裝飾或覆蓋層。
- 平面圖之尺規所列數字以毫米標示。
- 請參閱本售樓說明書第 28 頁之圖例以協助閱讀此部分的發展項目的住宅物業的樓面平面圖及其顯示之名稱和簡稱。

Floor Plans of Residential Properties in the Phase of the Development

發展項目期數的住宅物業的樓面平面圖

Tower 8 6th, 8th - 12th, 15th, 19th - 23rd, 25th - 26th, 28th,
30th - 33rd, 35th, 36th, 38th & 39th Floor Plan

第八座六樓、八樓至十二樓、十五樓、十九至二十三樓、二十五樓至二十六樓、二十八樓、
三十樓至三十三樓、三十五樓、三十六樓、三十八樓及三十九樓平面圖



0M/米 5M/米
Scale:
比例

Floor Plans of Residential Properties in the Phase of the Development

發展項目期數的住宅物業的樓面平面圖

Tower 8 6th, 8th - 12th, 15th, 19th - 23rd, 25th - 26th, 28th, 30th - 33rd, 35th, 36th, 38th & 39th Floor Plan

第八座六樓、八樓至十二樓、十五樓、十九至二十三樓、二十五樓至二十六樓、二十八樓、三十樓至三十三樓、三十五樓、三十六樓、三十八樓及三十九樓平面圖

	TOWER 座	FLOOR 樓層	UNIT 單位		
			A	B	C
Thickness of Floor Slab(excluding plaster) (mm) 樓板(不包括灰泥)的厚度(毫米)	Tower 8 第八座	6/F, 8/F - 12/F, 19/F - 23/F, 25/F, 26/F, 28/F, 30/F - 33/F, 35/F, 36/F, 38/F, 39/F	125	125	125
Floor-to-Floor Height (mm) 層與層之間的高度(毫米)		六樓、八樓至十二樓、 十九樓至二十三樓、 二十五樓、二十六樓、 二十八樓、三十樓至 三十三樓、三十五樓、 三十六樓、三十八樓、 三十九樓	3325	3325	3325
Thickness of Floor Slab(excluding plaster) (mm) 樓板(不包括灰泥)的厚度(毫米)		15/F 十五樓	150	125	150
Floor-to-Floor Height (mm) 層與層之間的高度(毫米)			3350	3325	3350

Remarks:

- The internal areas of the residential properties on the upper floors will generally be slightly larger than those on the lower floors because of the reducing thickness of the structural walls on the upper floors.
- There are architectural features and / or exposed pipes on external walls of some of the floors. For their locations, please refer to the latest approved building plans.
- Exposed or concealed common pipes are located at / adjacent to balcony and / or flat roof and / or utility platform and / or air-conditioning platform and / or external wall of some residential units. For their locations, please refer to the latest approved building plans and / or electrical and mechanical design drawings.
- Some residential units have ceiling bulkheads and / or sunken slab from unit above, for the air-conditioning system and / or electrical and mechanical services, located at living / dining room, bedrooms, corridor and / or kitchen.
- When showing a balcony or utility platform on this floor plan, a dotted line is used to demarcate the location of the external boundary of that balcony or (as the case may be) utility platform. There is a solid line outside that dotted line. The area between those two lines represents the architectural features or claddings outside that balcony or (as the case may be) utility platform.
- The dimensions of the floor plan are all in millimeter.
- Please refer to page 28 of this sales brochure for legend of the terms and abbreviations in studying the floor plans of residential properties in the Development.

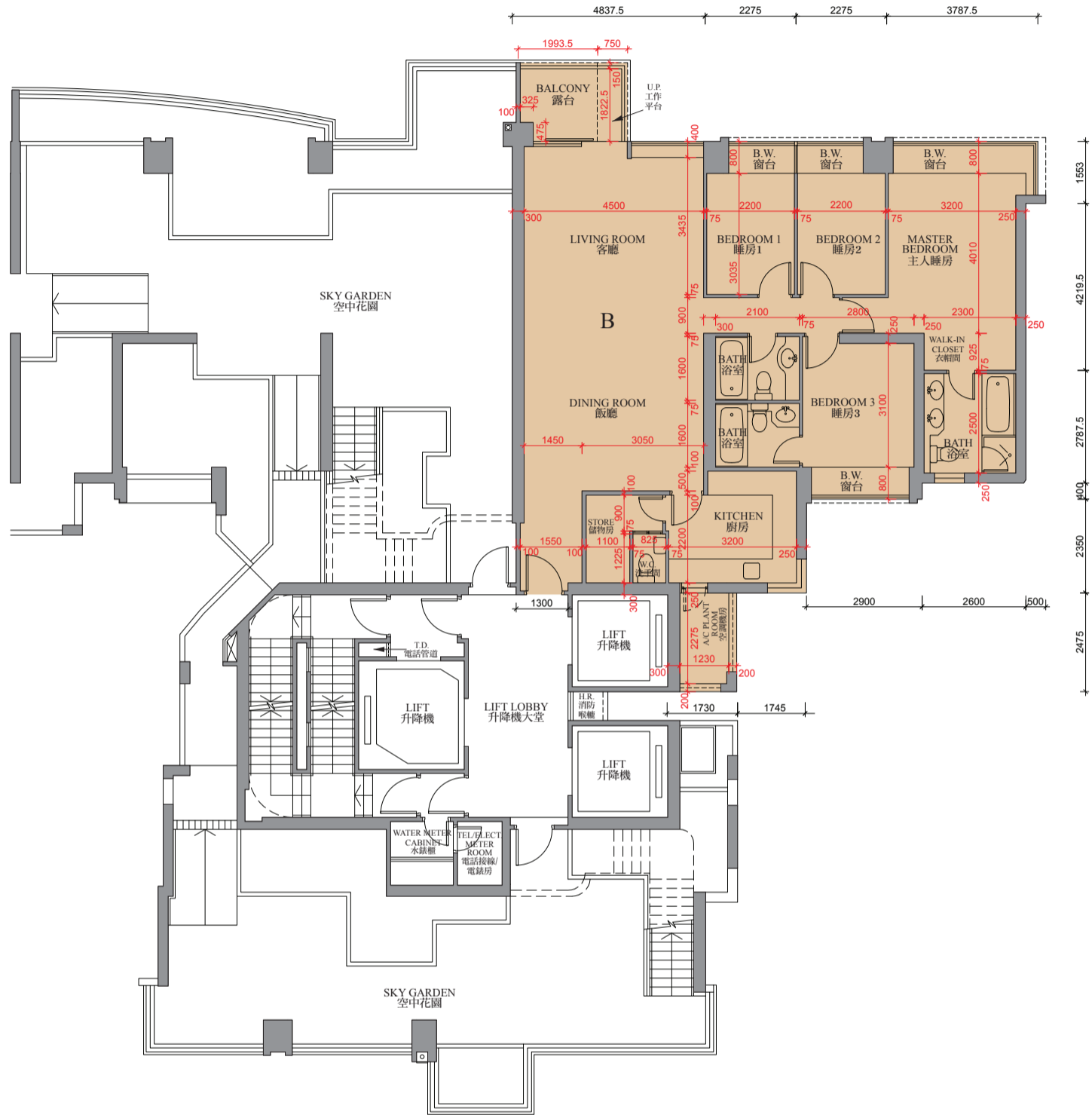
備註:

- 因住宅物業的較高樓層的結構牆的厚度遞減，較高樓層的內部面積，一般比較低樓層的內部面積稍大。
- 部份樓層外牆範圍設有建築裝飾及/或外露喉管，其位置請參考最新批准的建築圖則。
- 部份住宅單位的露台及/或平台及/或工作平台及/或空調機平台及/或外牆設有外露及/或內藏之公用喉管，其位置請參考最新批准的建築圖則及/或機電設計圖。
- 部份住宅單位客/飯廳、睡房、走廊及/或廚房有假天花及/或上層單位之跌級樓板用以安裝空調系統及/或機電設備。
- 於本樓面平面圖顯示露台或工作平台時，該露台或（視屬何情況而定）工作平台之外部分界以虛線標出。該虛線外有一實線，該兩線間之範圍顯示該露台或（視屬何情況而定）工作平台以外之建築裝飾或覆蓋層。
- 平面圖之尺規所列數字以毫米標示。
- 請參閱本售樓說明書第 28 頁之圖例以協助閱讀此部分的發展項目的住宅物業的樓面平面圖及其顯示之名稱和簡稱。

Floor Plans of Residential Properties in the Phase of the Development

發展項目期數的住宅物業的樓面平面圖

Tower 8 16th Floor Plan
第八座十六樓平面圖



0M/米 5M/米
Scale: 比例

Floor Plans of Residential Properties in the Phase of the Development

發展項目期數的住宅物業的樓面平面圖

Tower 8 16th Floor Plan 第八座十六樓平面圖

	TOWER 座	FLOOR 樓層	UNIT 單位
			B
Thickness of Floor Slab(excluding plaster) (mm) 樓板(不包括灰泥)的厚度(毫米)	Tower 8 第八座	16/F 十六樓	125
Floor-to-Floor Height (mm) 層與層之間的高度(毫米)			3325

Remarks:

- The internal areas of the residential properties on the upper floors will generally be slightly larger than those on the lower floors because of the reducing thickness of the structural walls on the upper floors.
- There are architectural features and / or exposed pipes on external walls of some of the floors. For their locations, please refer to the latest approved building plans.
- Exposed or concealed common pipes are located at / adjacent to balcony and / or flat roof and / or utility platform and / or air-conditioning platform and / or external wall of some residential units. For their locations, please refer to the latest approved building plans and / or electrical and mechanical design drawings.
- Some residential units have ceiling bulkheads and / or sunken slab from unit above, for the air-conditioning system and / or electrical and mechanical services, located at living / dining room, bedrooms, corridor and / or kitchen.
- When showing a balcony or utility platform on this floor plan, a dotted line is used to demarcate the location of the external boundary of that balcony or (as the case may be) utility platform. There is a solid line outside that dotted line. The area between those two lines represents the architectural features or claddings outside that balcony or (as the case may be) utility platform.
- The dimensions of the floor plan are all in millimeter.
- Please refer to page 28 of this sales brochure for legend of the terms and abbreviations in studying the floor plans of residential properties in the Development.

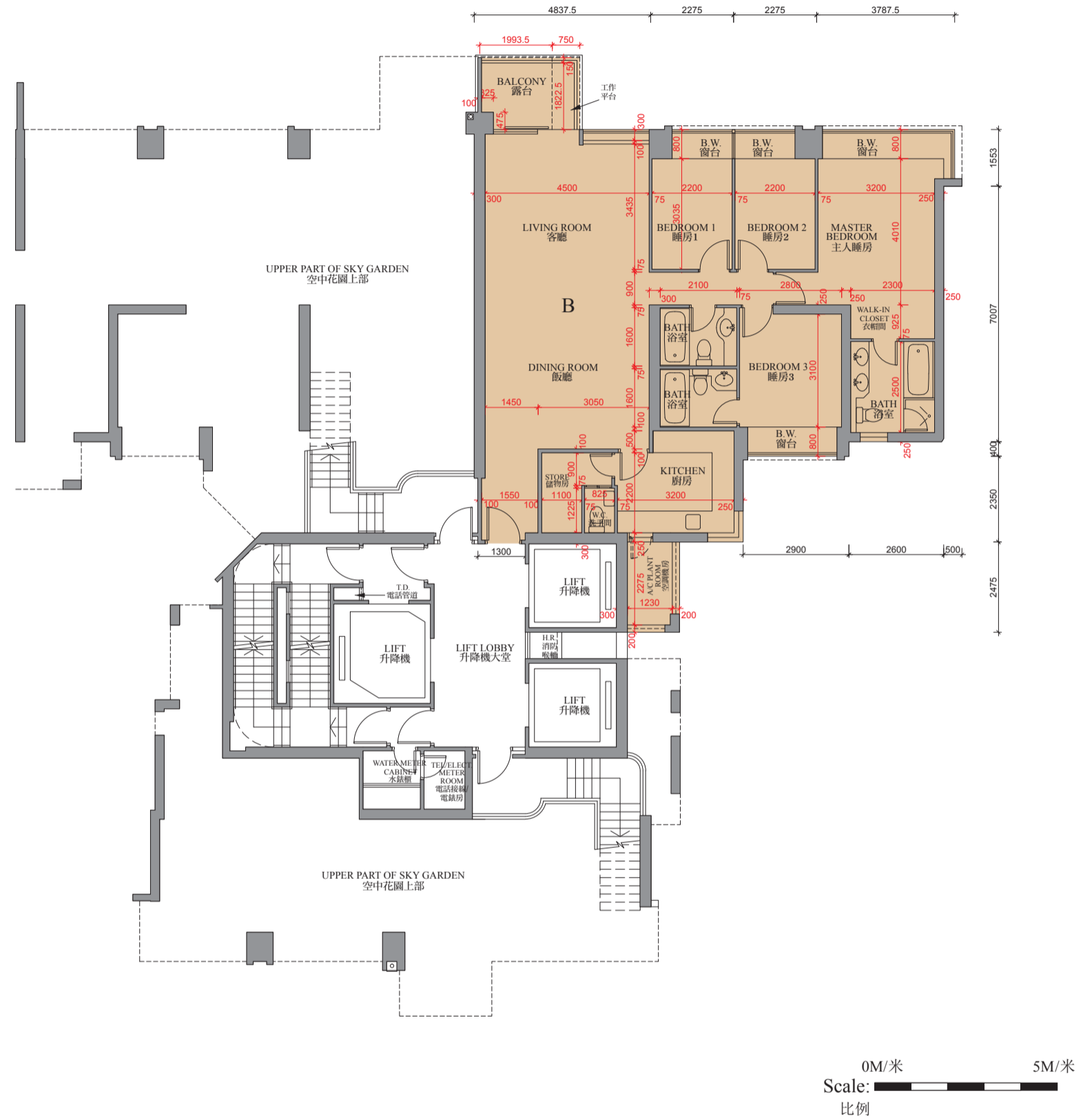
備註:

- 因住宅物業的較高樓層的結構牆的厚度遞減，較高樓層的內部面積，一般比較低樓層的內部面積稍大。
- 部份樓層外牆範圍設有建築裝飾及/或外露喉管，其位置請參考最新批准的建築圖則。
- 部份住宅單位的露台及/或平台及/或工作平台及/或空調機平台及/或外牆設有外露及/或內藏之公用喉管，其位置請參考最新批准的建築圖則及/或機電設計圖。
- 部份住宅單位客/飯廳、睡房、走廊及/或廚房有假天花及/或上層單位之跌級樓板用以安裝空調系統及/或機電設備。
- 於本樓面平面圖顯示露台或工作平台時，該露台或（視屬何情況而定）工作平台之外部分界以虛線標出。該虛線外有一實線，該兩線間之範圍顯示該露台或（視屬何情況而定）工作平台以外之建築裝飾或覆蓋層。
- 平面圖之尺規所列數字以毫米標示。
- 請參閱本售樓說明書第 28 頁之圖例以協助閱讀此部分的發展項目的住宅物業的樓面平面圖及其顯示之名稱和簡稱。

Floor Plans of Residential Properties in the Phase of the Development

發展項目期數的住宅物業的樓面平面圖

Tower 8 18th Floor Plan
第八座十八樓平面圖



Floor Plans of Residential Properties in the Phase of the Development

發展項目期數的住宅物業的樓面平面圖

Tower 8 18th Floor Plan 第八座十八樓平面圖

	TOWER 座	FLOOR 樓層	UNIT 單位
			B
Thickness of Floor Slab(excluding plaster) (mm) 樓板(不包括灰泥)的厚度(毫米)	Tower 8 第八座	18/F 十八樓	125
Floor-to-Floor Height (mm) 層與層之間的高度(毫米)			3325

Remarks:

- The internal areas of the residential properties on the upper floors will generally be slightly larger than those on the lower floors because of the reducing thickness of the structural walls on the upper floors.
- There are architectural features and / or exposed pipes on external walls of some of the floors. For their locations, please refer to the latest approved building plans.
- Exposed or concealed common pipes are located at / adjacent to balcony and / or flat roof and / or utility platform and / or air-conditioning platform and / or external wall of some residential units. For their locations, please refer to the latest approved building plans and / or electrical and mechanical design drawings.
- Some residential units have ceiling bulkheads and / or sunken slab from unit above, for the air-conditioning system and / or electrical and mechanical services, located at living / dining room, bedrooms, corridor and / or kitchen.
- When showing a balcony or utility platform on this floor plan, a dotted line is used to demarcate the location of the external boundary of that balcony or (as the case may be) utility platform. There is a solid line outside that dotted line. The area between those two lines represents the architectural features or claddings outside that balcony or (as the case may be) utility platform.
- The dimensions of the floor plan are all in millimeter.
- Please refer to page 28 of this sales brochure for legend of the terms and abbreviations in studying the floor plans of residential properties in the Development.

備註:

- 因住宅物業的較高樓層的結構牆的厚度遞減，較高樓層的內部面積，一般比較低樓層的內部面積稍大。
- 部份樓層外牆範圍設有建築裝飾及/或外露喉管，其位置請參考最新批准的建築圖則。
- 部份住宅單位的露台及/或平台及/或工作平台及/或空調機平台及/或外牆設有外露及/或內藏之公用喉管，其位置請參考最新批准的建築圖則及/或機電設計圖。
- 部份住宅單位客/飯廳、睡房、走廊及/或廚房有假天花及/或上層單位之跌級樓板用以安裝空調系統及/或機電設備。
- 於本樓面平面圖顯示露台或工作平台時，該露台或（視屬何情況而定）工作平台之外部分界以虛線標出。該虛線外有一實線，該兩線間之範圍顯示該露台或（視屬何情況而定）工作平台以外之建築裝飾或覆蓋層。
- 平面圖之尺規所列數字以毫米標示。
- 請參閱本售樓說明書第 28 頁之圖例以協助閱讀此部分的發展項目的住宅物業的樓面平面圖及其顯示之名稱和簡稱。

Floor Plans of Residential Properties in the Phase of the Development

發展項目期數的住宅物業的樓面平面圖

Tower 8 50th - 52nd, 55th, 56th, 60th - 62nd Floor Plan
 第八座五十樓至五十二樓、五十五樓、五十六樓及六十樓至六十二樓平面圖



Scale: 0M/米 5M/米
 比例

Floor Plans of Residential Properties in the Phase of the Development

發展項目期數的住宅物業的樓面平面圖

Tower 8 50th - 52nd, 55th, 56th, 60th - 62nd Floor Plan 第八座五十樓至五十二樓、五十五樓、五十六樓及六十樓至六十二樓平面圖

	TOWER 座	FLOOR 樓層	UNIT 單位		
			A	B	C
Thickness of Floor Slab(excluding plaster) (mm) 樓板(不包括灰泥)的厚度(毫米)	Tower 8 第八座	50/F - 52/F, 55/F 五十樓至 五十二樓、 五十五樓	125	125	125
Floor-to-Floor Height (mm) 層與層之間的高度(毫米)			3325	3325	3325
Thickness of Floor Slab(excluding plaster) (mm) 樓板(不包括灰泥)的厚度(毫米)		56/F, 60/F, 61/F 五十六樓、 六十樓、 六十一樓	125, 225	125, 225	125
Floor-to-Floor Height (mm) 層與層之間的高度(毫米)			3325	3325	3325
Thickness of Floor Slab(excluding plaster) (mm) 樓板(不包括灰泥)的厚度(毫米)		62/F 六十二樓	125, 150	125, 150	125
Floor-to-Floor Height (mm) 層與層之間的高度(毫米)			3325, 3350	3325, 3350	3325

Remarks:

- The internal areas of the residential properties on the upper floors will generally be slightly larger than those on the lower floors because of the reducing thickness of the structural walls on the upper floors.
- There are architectural features and / or exposed pipes on external walls of some of the floors. For their locations, please refer to the latest approved building plans.
- Exposed or concealed common pipes are located at / adjacent to balcony and / or flat roof and / or utility platform and / or air-conditioning platform and / or external wall of some residential units. For their locations, please refer to the latest approved building plans and / or electrical and mechanical design drawings.
- Some residential units have ceiling bulkheads and / or sunken slab from unit above, for the air-conditioning system and / or electrical and mechanical services, located at living / dining room, bedrooms, corridor and / or kitchen.
- When showing a balcony or utility platform on this floor plan, a dotted line is used to demarcate the location of the external boundary of that balcony or (as the case may be) utility platform. There is a solid line outside that dotted line. The area between those two lines represents the architectural features or claddings outside that balcony or (as the case may be) utility platform.
- The dimensions of the floor plan are all in millimeter.
- Please refer to page 28 of this sales brochure for legend of the terms and abbreviations in studying the floor plans of residential properties in the Development.

備註:

- 因住宅物業的較高樓層的結構牆的厚度遞減，較高樓層的內部面積，一般比較低樓層的內部面積稍大。
- 部份樓層外牆範圍設有建築裝飾及/或外露喉管，其位置請參考最新批准的建築圖則。
- 部份住宅單位的露台及/或平台及/或工作平台及/或空調機平台及/或外牆設有外露及/或內藏之公用喉管，其位置請參考最新批准的建築圖則及/或機電設計圖。
- 部份住宅單位客/飯廳、睡房、走廊及/或廚房有假天花及/或上層單位之跌級樓板用以安裝空調系統及/或機電設備。
- 於本樓面平面圖顯示露台或工作平台時，該露台或（視屬何情況而定）工作平台之外部分界以虛線標出。該虛線外有一實線，該兩線間之範圍顯示該露台或（視屬何情況而定）工作平台以外之建築裝飾或覆蓋層。
- 平面圖之尺規所列數字以毫米標示。
- 請參閱本售樓說明書第 28 頁之圖例以協助閱讀此部分的發展項目的住宅物業的樓面平面圖及其顯示之名稱和簡稱。

Floor Plans of Residential Properties in the Phase of the Development

發展項目期數的住宅物業的樓面平面圖

Tower 8 63rd Floor Plan

第八座六十三樓平面圖



Floor Plans of Residential Properties in the Phase of the Development

發展項目期數的住宅物業的樓面平面圖

Tower 8 63rd Floor Plan 第八座六十三樓平面圖

	TOWER 座	FLOOR 樓層	UNIT 單位		
			A	B	C
Thickness of Floor Slab(excluding plaster) (mm) 樓板(不包括灰泥)的厚度(毫米)	Tower 8 第八座	63/F 六十三樓	125, 150, 200	125, 150, 200	125, 150
Floor-to-Floor Height (mm) 層與層之間的高度(毫米)			3500	3500	3500

Remarks:

- The internal areas of the residential properties on the upper floors will generally be slightly larger than those on the lower floors because of the reducing thickness of the structural walls on the upper floors.
- There are architectural features and / or exposed pipes on external walls of some of the floors. For their locations, please refer to the latest approved building plans.
- Exposed or concealed common pipes are located at / adjacent to balcony and / or flat roof and / or utility platform and / or air-conditioning platform and / or external wall of some residential units. For their locations, please refer to the latest approved building plans and / or electrical and mechanical design drawings.
- Some residential units have ceiling bulkheads and / or sunken slab from unit above, for the air-conditioning system and / or electrical and mechanical services, located at living / dining room, bedrooms, corridor and / or kitchen.
- When showing a balcony or utility platform on this floor plan, a dotted line is used to demarcate the location of the external boundary of that balcony or (as the case may be) utility platform. There is a solid line outside that dotted line. The area between those two lines represents the architectural features or claddings outside that balcony or (as the case may be) utility platform.
- The dimensions of the floor plan are all in millimeter.
- Please refer to page 28 of this sales brochure for legend of the terms and abbreviations in studying the floor plans of residential properties in the Development.

備註:

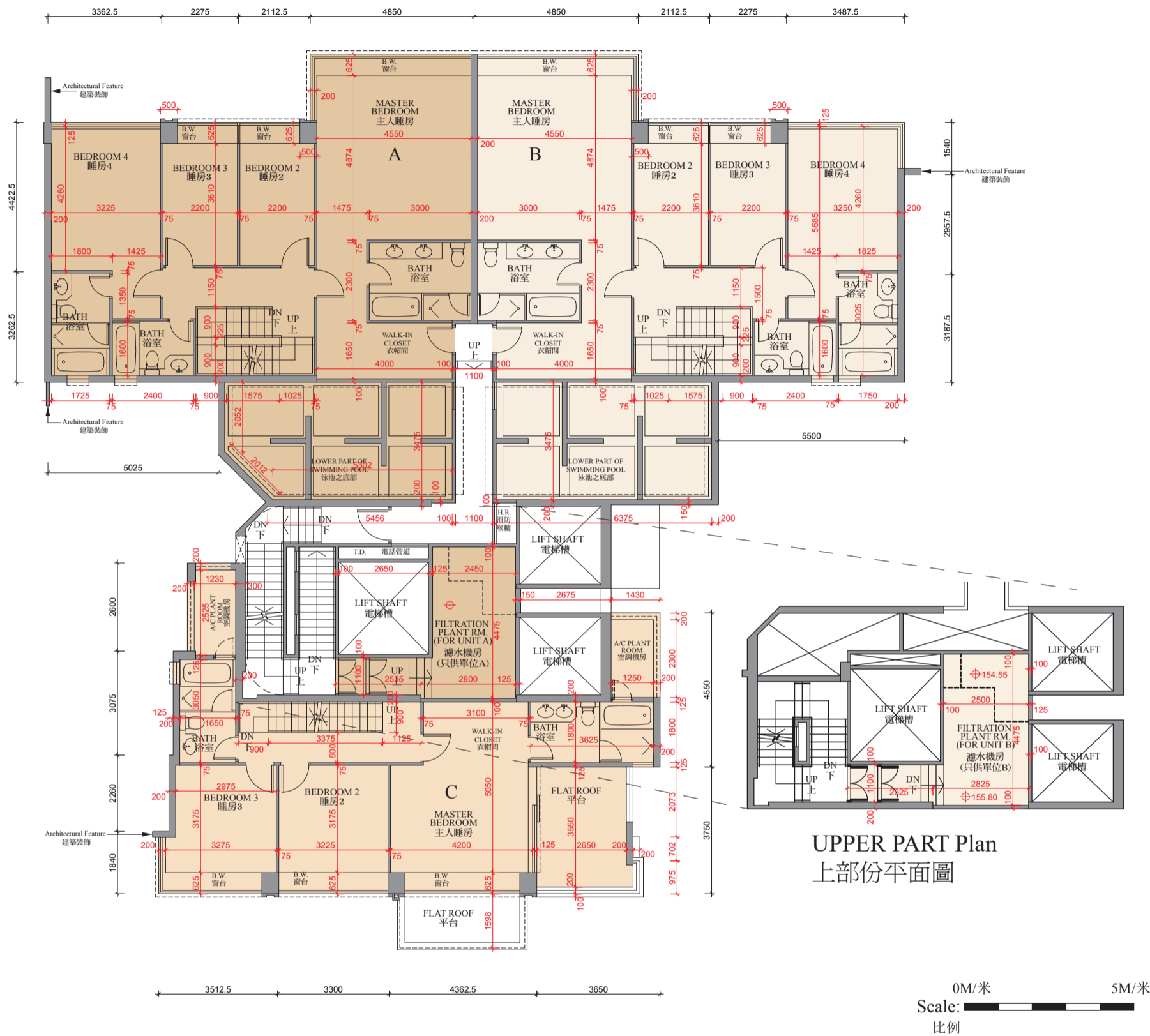
- 因住宅物業的較高樓層的結構牆的厚度遞減，較高樓層的內部面積，一般比較低樓層的內部面積稍大。
- 部份樓層外牆範圍設有建築裝飾及/或外露喉管，其位置請參考最新批准的建築圖則。
- 部份住宅單位的露台及/或平台及/或工作平台及/或空調機平台及/或外牆設有外露及/或內藏之公用喉管，其位置請參考最新批准的建築圖則及/或機電設計圖。
- 部份住宅單位客/飯廳、睡房、走廊及/或廚房有假天花及/或上層單位之跌級樓板用以安裝空調系統及/或機電設備。
- 於本樓面平面圖顯示露台或工作平台時，該露台或（視屬何情況而定）工作平台之外部分界以虛線標出。該虛線外有一實線，該兩線間之範圍顯示該露台或（視屬何情況而定）工作平台以外之建築裝飾或覆蓋層。
- 平面圖之尺規所列數字以毫米標示。
- 請參閱本售樓說明書第 28 頁之圖例以協助閱讀此部分的發展項目的住宅物業的樓面平面圖及其顯示之名稱和簡稱。

Floor Plans of Residential Properties in the Phase of the Development

發展項目期數的住宅物業的樓面平面圖

Tower 8 65th Floor Plan

第八座六十五樓平面圖



Floor Plans of Residential Properties in the Phase of the Development

發展項目期數的住宅物業的樓面平面圖

Tower 8 65th Floor Plan 第八座六十五樓平面圖

	TOWER 座	FLOOR 樓層	UNIT 單位		
			A	B	C
Thickness of Floor Slab(excluding plaster) (mm) 樓板(不包括灰泥)的厚度(毫米)	Tower 8 第八座	65/F 六十五樓	150, 200, 250	150, 200, 250	150, 175
Floor-to-Floor Height (mm) 層與層之間的高度(毫米)			3350	3350	3350

Remarks:

- The internal areas of the residential properties on the upper floors will generally be slightly larger than those on the lower floors because of the reducing thickness of the structural walls on the upper floors.
- There are architectural features and / or exposed pipes on external walls of some of the floors. For their locations, please refer to the latest approved building plans.
- Exposed or concealed common pipes are located at / adjacent to balcony and / or flat roof and / or utility platform and / or air-conditioning platform and / or external wall of some residential units. For their locations, please refer to the latest approved building plans and / or electrical and mechanical design drawings.
- Some residential units have ceiling bulkheads and / or sunken slab from unit above, for the air-conditioning system and / or electrical and mechanical services, located at living / dining room, bedrooms, corridor and / or kitchen.
- When showing a balcony or utility platform on this floor plan, a dotted line is used to demarcate the location of the external boundary of that balcony or (as the case may be) utility platform. There is a solid line outside that dotted line. The area between those two lines represents the architectural features or claddings outside that balcony or (as the case may be) utility platform.
- The dimensions of the floor plan are all in millimeter.
- Please refer to page 28 of this sales brochure for legend of the terms and abbreviations in studying the floor plans of residential properties in the Development.

備註:

- 因住宅物業的較高樓層的結構牆的厚度遞減，較高樓層的內部面積，一般比較低樓層的內部面積稍大。
- 部份樓層外牆範圍設有建築裝飾及/或外露喉管，其位置請參考最新批准的建築圖則。
- 部份住宅單位的露台及/或平台及/或工作平台及/或空調機平台及/或外牆設有外露及/或內藏之公用喉管，其位置請參考最新批准的建築圖則及/或機電設計圖。
- 部份住宅單位客/飯廳、睡房、走廊及/或廚房有假天花及/或上層單位之跌級樓板用以安裝空調系統及/或機電設備。
- 於本樓面平面圖顯示露台或工作平台時，該露台或（視屬何情況而定）工作平台之外部分界以虛線標出。該虛線外有一實線，該兩線間之範圍顯示該露台或（視屬何情況而定）工作平台以外之建築裝飾或覆蓋層。
- 平面圖之尺規所列數字以毫米標示。
- 請參閱本售樓說明書第 28 頁之圖例以協助閱讀此部分的發展項目的住宅物業的樓面平面圖及其顯示之名稱和簡稱。

Floor Plans of Residential Properties in the Phase of the Development

發展項目期數的住宅物業的樓面平面圖

Tower 8 Roof Floor Plan 第八座天台平面圖

* A swimming pool is provided in the flat roof of this unit. The area of the flat roof specified in the section “Area of Residential Properties in the Development” includes the area of the swimming pool.

Remarks:

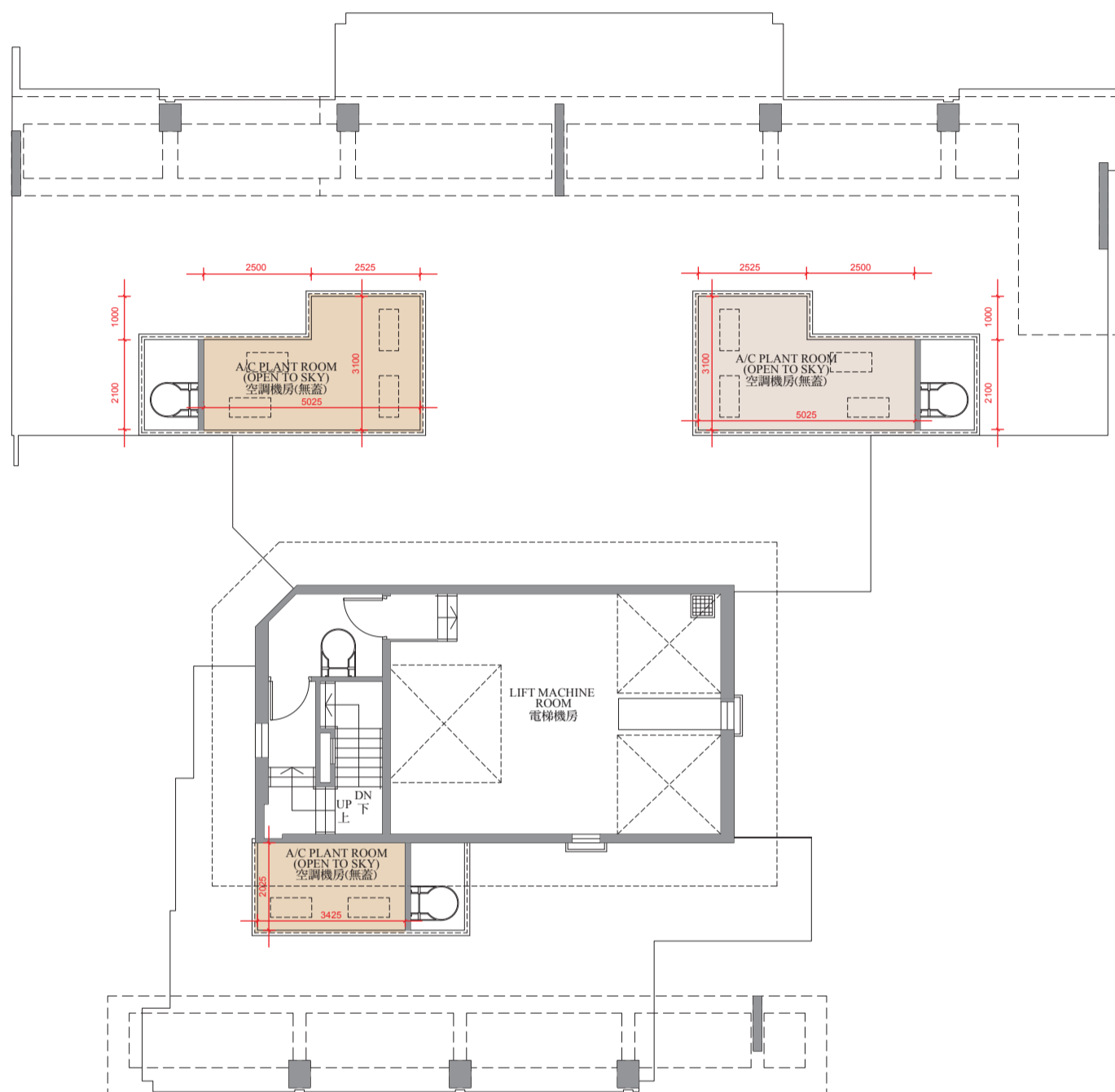
- The internal areas of the residential properties on the upper floors will generally be slightly larger than those on the lower floors because of the reducing thickness of the structural walls on the upper floors.
- There are architectural features and / or exposed pipes on external walls of some of the floors. For their locations, please refer to the latest approved building plans.
- Exposed or concealed common pipes are located at / adjacent to balcony and / or flat roof and / or utility platform and / or air-conditioning platform and / or external wall of some residential units. For their locations, please refer to the latest approved building plans and / or electrical and mechanical design drawings.
- Some residential units have ceiling bulkheads and / or sunken slab from unit above, for the air-conditioning system and / or electrical and mechanical services, located at living / dining room, bedrooms, corridor and / or kitchen.
- When showing a balcony or utility platform on this floor plan, a dotted line is used to demarcate the location of the external boundary of that balcony or (as the case may be) utility platform. There is a solid line outside that dotted line. The area between those two lines represents the architectural features or claddings outside that balcony or (as the case may be) utility platform.
- The dimensions of the floor plan are all in millimeter.
- Please refer to page 28 of this sales brochure for legend of the terms and abbreviations in studying the floor plans of residential properties in the Development.

* 此單位之平台內設有泳池。「發展項目中的住宅物業的面積」一節所列出該平台之面積包括平台內泳池之面積。

備註:

- 因住宅物業的較高樓層的結構牆的厚度遞減，較高樓層的內部面積，一般比較低樓層的內部面積稍大。
- 部份樓層外牆範圍設有建築裝飾及/或外露喉管，其位置請參考最新批准的建築圖則。
- 部份住宅單位的露台及/或平台及/或工作平台及/或空調機平台及/或外牆設有外露及/或內藏之公用喉管，其位置請參考最新批准的建築圖則及/或機電設計圖。
- 部份住宅單位客/飯廳、睡房、走廊及/或廚房有假天花及/或上層單位之跌級樓板用以安裝空調系統及/或機電設備。
- 於本樓面平面圖顯示露台或工作平台時，該露台或（視屬何情況而定）工作平台之外部分界以虛線標出。該虛線外有一實線，該兩線間之範圍顯示該露台或（視屬何情況而定）工作平台以外之建築裝飾或覆蓋層。
- 平面圖之尺規所列數字以毫米標示。
- 請參閱本售樓說明書第 28 頁之圖例以協助閱讀此部分的發展項目的住宅物業的樓面平面圖及其顯示之名稱和簡稱。

Tower 8 Upper Roof Floor Plan
第八座上層天台平面圖



0M/米 5M/米
Scale: 比例

Floor Plans of Residential Properties in the Phase of the Development

發展項目期數的住宅物業的樓面平面圖

Tower 8 Upper Roof Floor Plan 第八座上層天台平面圖

Remarks:

- The internal areas of the residential properties on the upper floors will generally be slightly larger than those on the lower floors because of the reducing thickness of the structural walls on the upper floors.
- There are architectural features and / or exposed pipes on external walls of some of the floors. For their locations, please refer to the latest approved building plans.
- Exposed or concealed common pipes are located at / adjacent to balcony and / or flat roof and / or utility platform and / or air-conditioning platform and / or external wall of some residential units. For their locations, please refer to the latest approved building plans and / or electrical and mechanical design drawings.
- Some residential units have ceiling bulkheads and / or sunken slab from unit above, for the air-conditioning system and / or electrical and mechanical services, located at living / dining room, bedrooms, corridor and / or kitchen.
- When showing a balcony or utility platform on this floor plan, a dotted line is used to demarcate the location of the external boundary of that balcony or (as the case may be) utility platform. There is a solid line outside that dotted line. The area between those two lines represents the architectural features or claddings outside that balcony or (as the case may be) utility platform.
- The dimensions of the floor plan are all in millimeter.
- Please refer to page 28 of this sales brochure for legend of the terms and abbreviations in studying the floor plans of residential properties in the Development.

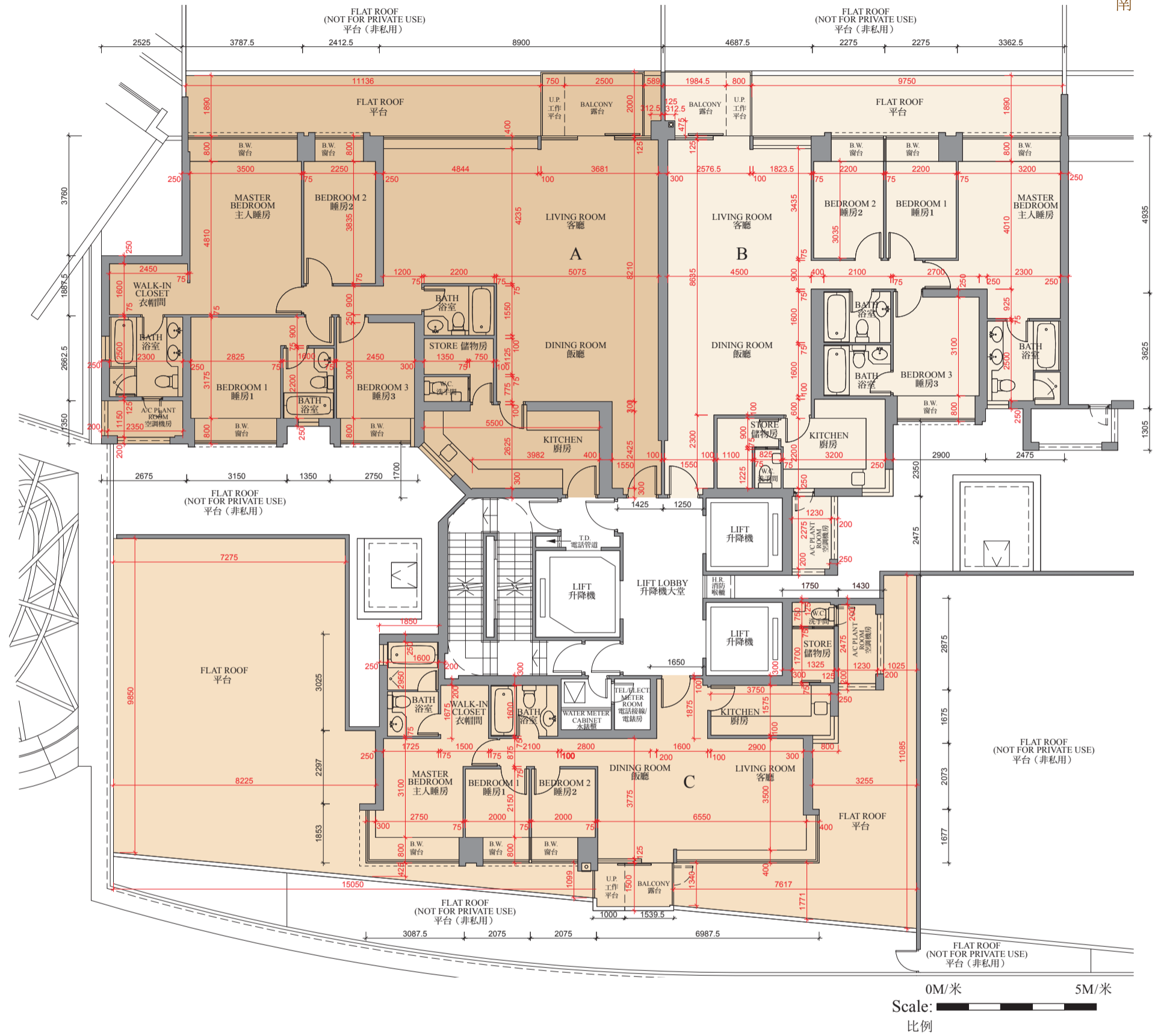
備註:

- 因住宅物業的較高樓層的結構牆的厚度遞減，較高樓層的內部面積，一般比較低樓層的內部面積稍大。
- 部份樓層外牆範圍設有建築裝飾及/或外露喉管，其位置請參考最新批准的建築圖則。
- 部份住宅單位的露台及/或平台及/或工作平台及/或空調機平台及/或外牆設有外露及/或內藏之公用喉管，其位置請參考最新批准的建築圖則及/或機電設計圖。
- 部份住宅單位客/飯廳、睡房、走廊及/或廚房有假天花及/或上層單位之跌級樓板用以安裝空調系統及/或機電設備。
- 於本樓面平面圖顯示露台或工作平台時，該露台或（視屬何情況而定）工作平台之外部分界以虛線標出。該虛線外有一實線，該兩線間之範圍顯示該露台或（視屬何情況而定）工作平台以外之建築裝飾或覆蓋層。
- 平面圖之尺規所列數字以毫米標示。
- 請參閱本售樓說明書第 28 頁之圖例以協助閱讀此部分的發展項目的住宅物業的樓面平面圖及其顯示之名稱和簡稱。

Floor Plans of Residential Properties in the Phase of the Development

發展項目期數的住宅物業的樓面平面圖

Tower 9 5th Floor Plan
第九座五樓平面圖



Floor Plans of Residential Properties in the Phase of the Development

發展項目期數的住宅物業的樓面平面圖

Tower 9 5th Floor Plan 第九座五樓平面圖

	TOWER 座	FLOOR 樓層	UNIT 單位		
			A	B	C
Thickness of Floor Slab(excluding plaster) (mm) 樓板(不包括灰泥)的厚度(毫米)	Tower 9 第九座	5/F 五樓	125, 215	125	125
Floor-to-Floor Height (mm) 層與層之間的高度(毫米)			3325	3325	3325

Remarks:

- The internal areas of the residential properties on the upper floors will generally be slightly larger than those on the lower floors because of the reducing thickness of the structural walls on the upper floors.
- There are architectural features and / or exposed pipes on external walls of some of the floors. For their locations, please refer to the latest approved building plans.
- Exposed or concealed common pipes are located at / adjacent to balcony and / or flat roof and / or utility platform and / or air-conditioning platform and / or external wall of some residential units. For their locations, please refer to the latest approved building plans and / or electrical and mechanical design drawings.
- Some residential units have ceiling bulkheads and / or sunken slab from unit above, for the air-conditioning system and / or electrical and mechanical services, located at living / dining room, bedrooms, corridor and / or kitchen.
- When showing a balcony or utility platform on this floor plan, a dotted line is used to demarcate the location of the external boundary of that balcony or (as the case may be) utility platform. There is a solid line outside that dotted line. The area between those two lines represents the architectural features or claddings outside that balcony or (as the case may be) utility platform.
- The dimensions of the floor plan are all in millimeter.
- Please refer to page 28 of this sales brochure for legend of the terms and abbreviations in studying the floor plans of residential properties in the Development.

備註:

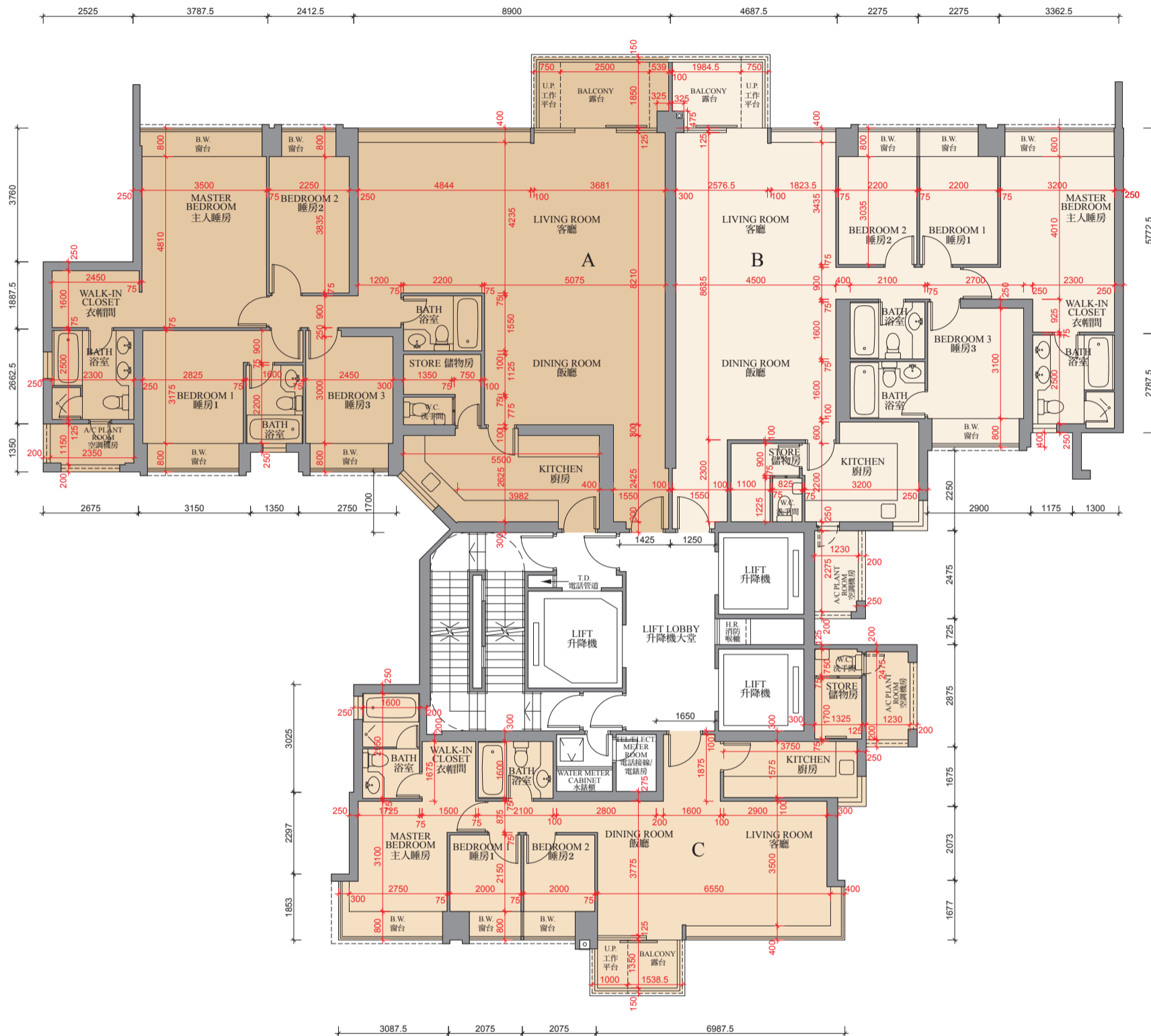
- 因住宅物業的較高樓層的結構牆的厚度遞減，較高樓層的內部面積，一般比較低樓層的內部面積稍大。
- 部份樓層外牆範圍設有建築裝飾及/或外露喉管，其位置請參考最新批准的建築圖則。
- 部份住宅單位的露台及/或平台及/或工作平台及/或空調機平台及/或外牆設有外露及/或內藏之公用喉管，其位置請參考最新批准的建築圖則及/或機電設計圖。
- 部份住宅單位客/飯廳、睡房、走廊及/或廚房有假天花及/或上層單位之跌級樓板用以安裝空調系統及/或機電設備。
- 於本樓面平面圖顯示露台或工作平台時，該露台或（視屬何情況而定）工作平台之外部分界以虛線標出。該虛線外有一實線，該兩線間之範圍顯示該露台或（視屬何情況而定）工作平台以外之建築裝飾或覆蓋層。
- 平面圖之尺規所列數字以毫米標示。
- 請參閱本售樓說明書第 28 頁之圖例以協助閱讀此部分的發展項目的住宅物業的樓面平面圖及其顯示之名稱和簡稱。

Floor Plans of Residential Properties in the Phase of the Development

發展項目期數的住宅物業的樓面平面圖

Tower 9 6th, 8th - 12th, 15th, 19th - 23rd, 25th - 26th, 28th, 30th - 33rd, 35th - 36th & 38th - 39th
Floor Plan

第九座六樓、八樓至十二樓、十五樓、十九樓至二十三樓、二十五樓至二十六樓、二十八樓、三十樓至三十三樓、三十五樓至三十六樓及三十八樓至三十九樓平面圖



0M/米 5M/米
Scale:
比例

Floor Plans of Residential Properties in the Phase of the Development

發展項目期數的住宅物業的樓面平面圖

Tower 9 6th, 8th - 12th, 15th, 19th - 23rd, 25th - 26th, 28th, 30th - 33rd, 35th - 36th & 38th - 39th
Floor Plan

第九座六樓、八樓至十二樓、十五樓、十九樓至二十三樓、二十五樓至二十六樓、二十八樓、三十樓至三十三樓、三十五樓至三十六樓及三十八樓至三十九樓平面圖

	TOWER 座	FLOOR 樓層	UNIT 單位		
			A	B	C
Thickness of Floor Slab(excluding plaster) (mm) 樓板(不包括灰泥)的厚度(毫米)	Tower 9 第九座	6/F, 8/F - 12/F, 19/F - 23/F, 25/F, 26/F, 28/F, 30/F - 33/F, 35/F, 36/F, 38/F, 39/F 六樓、八樓至十二樓、 十九樓至二十三樓、 二十五樓、二十六樓、 二十八樓、三十樓至 三十三樓、三十五樓、 三十六樓、三十八樓、 三十九樓	125, 215	125	125
Floor-to-Floor Height (mm) 層與層之間的高度(毫米)			3325	3325	3325
Thickness of Floor Slab(excluding plaster) (mm) 樓板(不包括灰泥)的厚度(毫米)		15/F 十五樓	125, 215	150	150
Floor-to-Floor Height (mm) 層與層之間的高度(毫米)			3325	3350	3350

Remarks:

- The internal areas of the residential properties on the upper floors will generally be slightly larger than those on the lower floors because of the reducing thickness of the structural walls on the upper floors.
- There are architectural features and / or exposed pipes on external walls of some of the floors. For their locations, please refer to the latest approved building plans.
- Exposed or concealed common pipes are located at / adjacent to balcony and / or flat roof and / or utility platform and / or air-conditioning platform and / or external wall of some residential units. For their locations, please refer to the latest approved building plans and / or electrical and mechanical design drawings.
- Some residential units have ceiling bulkheads and / or sunken slab from unit above, for the air-conditioning system and / or electrical and mechanical services, located at living / dining room, bedrooms, corridor and / or kitchen.
- When showing a balcony or utility platform on this floor plan, a dotted line is used to demarcate the location of the external boundary of that balcony or (as the case may be) utility platform. There is a solid line outside that dotted line. The area between those two lines represents the architectural features or claddings outside that balcony or (as the case may be) utility platform.
- The dimensions of the floor plan are all in millimeter.
- Please refer to page 28 of this sales brochure for legend of the terms and abbreviations in studying the floor plans of residential properties in the Development.

備註:

- 因住宅物業的較高樓層的結構牆的厚度遞減，較高樓層的內部面積，一般比較低樓層的內部面積稍大。
- 部份樓層外牆範圍設有建築裝飾及/或外露喉管，其位置請參考最新批准的建築圖則。
- 部份住宅單位的露台及/或平台及/或工作平台及/或空調機平台及/或外牆設有外露及/或內藏之公用喉管，其位置請參考最新批准的建築圖則及/或機電設計圖。
- 部份住宅單位客/飯廳、睡房、走廊及/或廚房有假天花及/或上層單位之跌級樓板用以安裝空調系統及/或機電設備。
- 於本樓面平面圖顯示露台或工作平台時，該露台或（視屬何情況而定）工作平台之外部分界以虛線標出。該虛線外有一實線，該兩線間之範圍顯示該露台或（視屬何情況而定）工作平台以外之建築裝飾或覆蓋層。
- 平面圖之尺規所列數字以毫米標示。
- 請參閱本售樓說明書第 28 頁之圖例以協助閱讀此部分的發展項目的住宅物業的樓面平面圖及其顯示之名稱和簡稱。

Floor Plans of Residential Properties in the Phase of the Development

發展項目期數的住宅物業的樓面平面圖

Tower 9 16th Floor Plan 第九座十六樓平面圖

	TOWER 座	FLOOR 樓層	UNIT 單位
			A
Thickness of Floor Slab(excluding plaster) (mm) 樓板(不包括灰泥)的厚度(毫米)	Tower 9 第九座	16/F 十六樓	125, 215
Floor-to-Floor Height (mm) 層與層之間的高度(毫米)			3325

Remarks:

- The internal areas of the residential properties on the upper floors will generally be slightly larger than those on the lower floors because of the reducing thickness of the structural walls on the upper floors.
- There are architectural features and / or exposed pipes on external walls of some of the floors. For their locations, please refer to the latest approved building plans.
- Exposed or concealed common pipes are located at / adjacent to balcony and / or flat roof and / or utility platform and / or air-conditioning platform and / or external wall of some residential units. For their locations, please refer to the latest approved building plans and / or electrical and mechanical design drawings.
- Some residential units have ceiling bulkheads and / or sunken slab from unit above, for the air-conditioning system and / or electrical and mechanical services, located at living / dining room, bedrooms, corridor and / or kitchen.
- When showing a balcony or utility platform on this floor plan, a dotted line is used to demarcate the location of the external boundary of that balcony or (as the case may be) utility platform. There is a solid line outside that dotted line. The area between those two lines represents the architectural features or claddings outside that balcony or (as the case may be) utility platform.
- The dimensions of the floor plan are all in millimeter.
- Please refer to page 28 of this sales brochure for legend of the terms and abbreviations in studying the floor plans of residential properties in the Development.

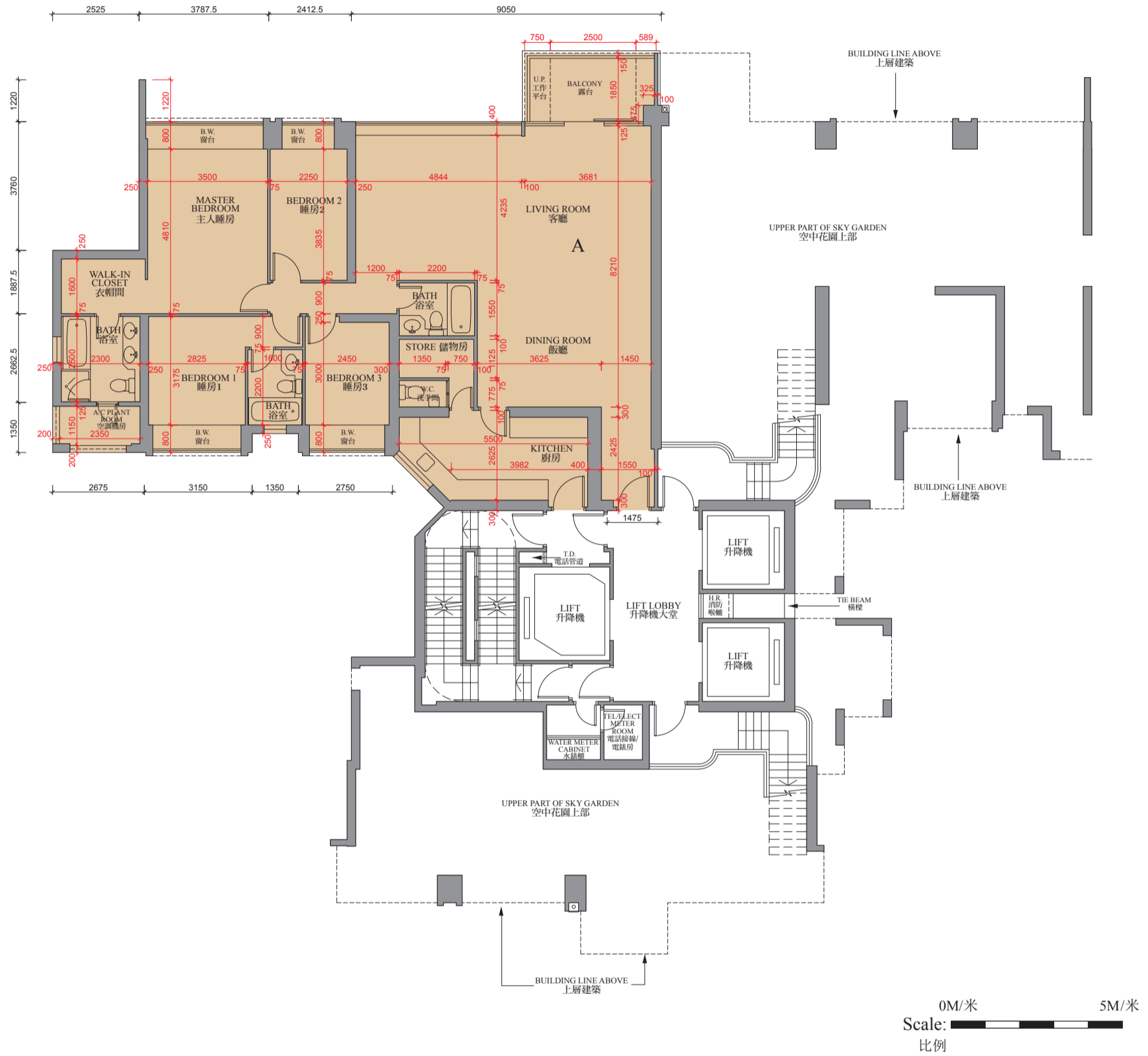
備註:

- 因住宅物業的較高樓層的結構牆的厚度遞減，較高樓層的內部面積，一般比較低樓層的內部面積稍大。
- 部份樓層外牆範圍設有建築裝飾及/或外露喉管，其位置請參考最新批准的建築圖則。
- 部份住宅單位的露台及/或平台及/或工作平台及/或空調機平台及/或外牆設有外露及/或內藏之公用喉管，其位置請參考最新批准的建築圖則及/或機電設計圖。
- 部份住宅單位客/飯廳、睡房、走廊及/或廚房有假天花及/或上層單位之跌級樓板用以安裝空調系統及/或機電設備。
- 於本樓面平面圖顯示露台或工作平台時，該露台或（視屬何情況而定）工作平台之外部分界以虛線標出。該虛線外有一實線，該兩線間之範圍顯示該露台或（視屬何情況而定）工作平台以外之建築裝飾或覆蓋層。
- 平面圖之尺規所列數字以毫米標示。
- 請參閱本售樓說明書第 28 頁之圖例以協助閱讀此部分的發展項目的住宅物業的樓面平面圖及其顯示之名稱和簡稱。

Floor Plans of Residential Properties in the Phase of the Development

發展項目期數的住宅物業的樓面平面圖

Tower 9 18th Floor Plan
第九座十八樓平面圖



Floor Plans of Residential Properties in the Phase of the Development

發展項目期數的住宅物業的樓面平面圖

Tower 9 18th Floor Plan 第九座十八樓平面圖

	TOWER 座	FLOOR 樓層	UNIT 單位
			A
Thickness of Floor Slab(excluding plaster) (mm) 樓板(不包括灰泥)的厚度(毫米)	Tower 9 第九座	18/F 十八樓	125, 215
Floor-to-Floor Height (mm) 層與層之間的高度(毫米)			3325

Remarks:

- The internal areas of the residential properties on the upper floors will generally be slightly larger than those on the lower floors because of the reducing thickness of the structural walls on the upper floors.
- There are architectural features and / or exposed pipes on external walls of some of the floors. For their locations, please refer to the latest approved building plans.
- Exposed or concealed common pipes are located at / adjacent to balcony and / or flat roof and / or utility platform and / or air-conditioning platform and / or external wall of some residential units. For their locations, please refer to the latest approved building plans and / or electrical and mechanical design drawings.
- Some residential units have ceiling bulkheads and / or sunken slab from unit above, for the air-conditioning system and / or electrical and mechanical services, located at living / dining room, bedrooms, corridor and / or kitchen.
- When showing a balcony or utility platform on this floor plan, a dotted line is used to demarcate the location of the external boundary of that balcony or (as the case may be) utility platform. There is a solid line outside that dotted line. The area between those two lines represents the architectural features or claddings outside that balcony or (as the case may be) utility platform.
- The dimensions of the floor plan are all in millimeter.
- Please refer to page 28 of this sales brochure for legend of the terms and abbreviations in studying the floor plans of residential properties in the Development.

備註:

- 因住宅物業的較高樓層的結構牆的厚度遞減，較高樓層的內部面積，一般比較低樓層的內部面積稍大。
- 部份樓層外牆範圍設有建築裝飾及/或外露喉管，其位置請參考最新批准的建築圖則。
- 部份住宅單位的露台及/或平台及/或工作平台及/或空調機平台及/或外牆設有外露及/或內藏之公用喉管，其位置請參考最新批准的建築圖則及/或機電設計圖。
- 部份住宅單位客/飯廳、睡房、走廊及/或廚房有假天花及/或上層單位之跌級樓板用以安裝空調系統及/或機電設備。
- 於本樓面平面圖顯示露台或工作平台時，該露台或（視屬何情況而定）工作平台之外部分界以虛線標出。該虛線外有一實線，該兩線間之範圍顯示該露台或（視屬何情況而定）工作平台以外之建築裝飾或覆蓋層。
- 平面圖之尺規所列數字以毫米標示。
- 請參閱本售樓說明書第 28 頁之圖例以協助閱讀此部分的發展項目的住宅物業的樓面平面圖及其顯示之名稱和簡稱。

Floor Plans of Residential Properties in the Phase of the Development

發展項目期數的住宅物業的樓面平面圖

Tower 9 50th - 52nd, 55th, 56th & 60th - 62nd Floor Plan

第九座五十樓至五十二樓、五十五樓、五十六樓及六十樓至六十二樓平面圖



Floor Plans of Residential Properties in the Phase of the Development

發展項目期數的住宅物業的樓面平面圖

Tower 9 50th - 52nd, 55th, 56th & 60th - 62nd Floor Plan 第九座五十樓至五十二樓、五十五樓、五十六樓及六十樓至六十二樓平面圖

	TOWER 座	FLOOR 樓層	UNIT 單位		
			A	B	C
Thickness of Floor Slab(excluding plaster) (mm) 樓板(不包括灰泥)的厚度(毫米)	Tower 9 第九座	50/F - 52/F, 55/F 五十樓至 五十二樓、 五十五樓	125, 215	125, 150	125
Floor-to-Floor Height (mm) 層與層之間的高度(毫米)			3325	3325	3325
Thickness of Floor Slab(excluding plaster) (mm) 樓板(不包括灰泥)的厚度(毫米)		56/F, 60/F, 61/F 五十六樓、 六十樓、 六十一樓	125, 250	125, 150	125
Floor-to-Floor Height (mm) 層與層之間的高度(毫米)			3325	3325	3325
Thickness of Floor Slab(excluding plaster) (mm) 樓板(不包括灰泥)的厚度(毫米)		62/F 六十二樓	125, 150, 215	125, 150	125
Floor-to-Floor Height (mm) 層與層之間的高度(毫米)			3325, 3350	3325, 3350	3325

Remarks:

- The internal areas of the residential properties on the upper floors will generally be slightly larger than those on the lower floors because of the reducing thickness of the structural walls on the upper floors.
- There are architectural features and / or exposed pipes on external walls of some of the floors. For their locations, please refer to the latest approved building plans.
- Exposed or concealed common pipes are located at / adjacent to balcony and / or flat roof and / or utility platform and / or air-conditioning platform and / or external wall of some residential units. For their locations, please refer to the latest approved building plans and / or electrical and mechanical design drawings.
- Some residential units have ceiling bulkheads and / or sunken slab from unit above, for the air-conditioning system and / or electrical and mechanical services, located at living / dining room, bedrooms, corridor and / or kitchen.
- When showing a balcony or utility platform on this floor plan, a dotted line is used to demarcate the location of the external boundary of that balcony or (as the case may be) utility platform. There is a solid line outside that dotted line. The area between those two lines represents the architectural features or claddings outside that balcony or (as the case may be) utility platform.
- The dimensions of the floor plan are all in millimeter.
- Please refer to page 28 of this sales brochure for legend of the terms and abbreviations in studying the floor plans of residential properties in the Development.

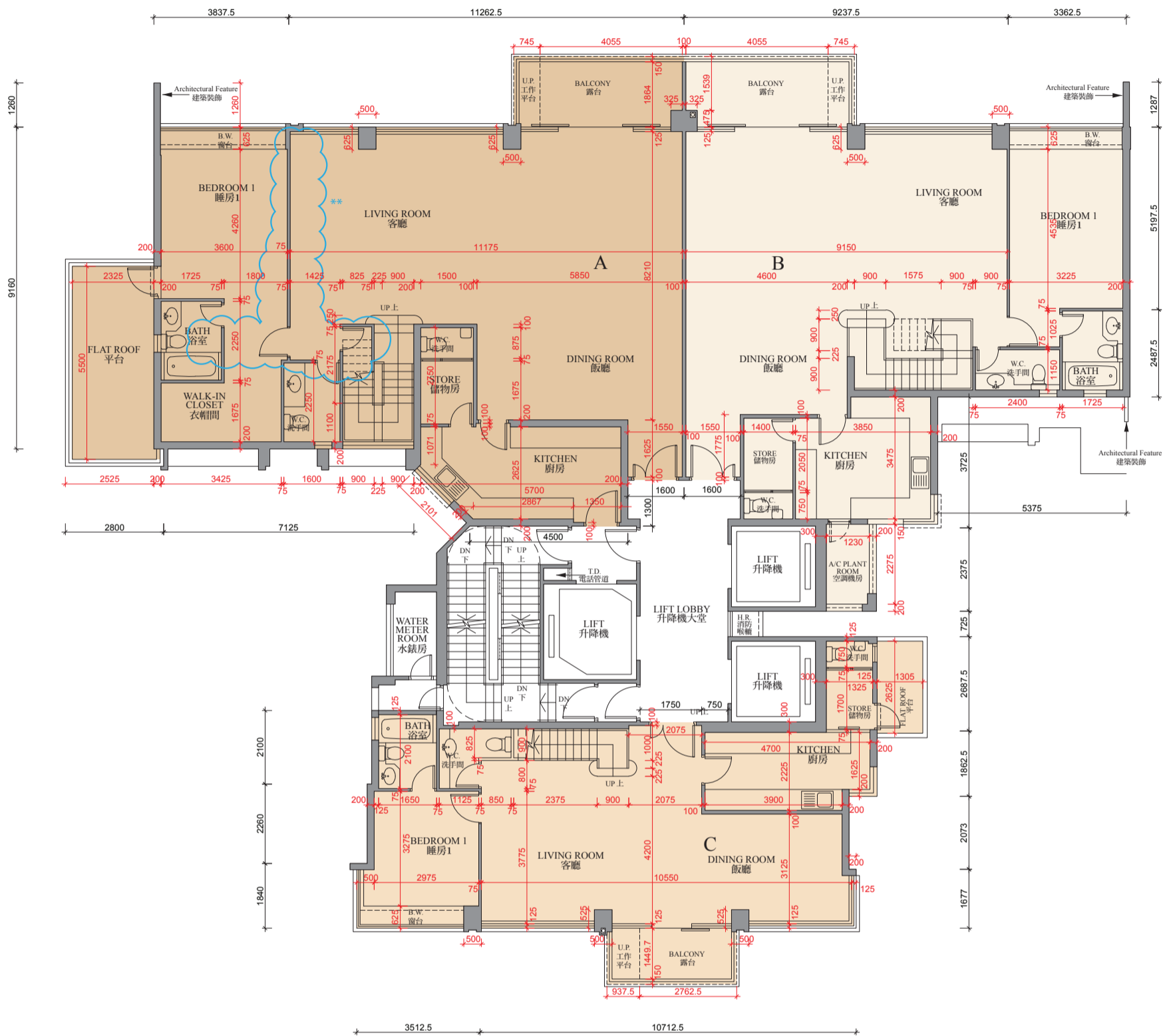
備註:

- 因住宅物業的較高樓層的結構牆的厚度遞減，較高樓層的內部面積，一般比較低樓層的內部面積稍大。
- 部份樓層外牆範圍設有建築裝飾及/或外露喉管，其位置請參考最新批准的建築圖則。
- 部份住宅單位的露台及/或平台及/或工作平台及/或空調機平台及/或外牆設有外露及/或內藏之公用喉管，其位置請參考最新批准的建築圖則及/或機電設計圖。
- 部份住宅單位客/飯廳、睡房、走廊及/或廚房有假天花及/或上層單位之跌級樓板用以安裝空調系統及/或機電設備。
- 於本樓面平面圖顯示露台或工作平台時，該露台或（視屬何情況而定）工作平台之外部分界以虛線標出。該虛線外有一實線，該兩線間之範圍顯示該露台或（視屬何情況而定）工作平台以外之建築裝飾或覆蓋層。
- 平面圖之尺規所列數字以毫米標示。
- 請參閱本售樓說明書第 28 頁之圖例以協助閱讀此部分的發展項目的住宅物業的樓面平面圖及其顯示之名稱和簡稱。

Floor Plans of Residential Properties in the Phase of the Development

發展項目期數的住宅物業的樓面平面圖

Tower 9 63rd Floor Plan
第九座六十三樓平面圖



0M/米 5M/米
Scale: 比例

Floor Plans of Residential Properties in the Phase of the Development

發展項目期數的住宅物業的樓面平面圖

Tower 9 63rd Floor Plan 第九座六十三樓平面圖

	TOWER 座	FLOOR 樓層	UNIT 單位		
			A	B	C
Thickness of Floor Slab(excluding plaster) (mm) 樓板(不包括灰泥)的厚度(毫米)	Tower 9 第九座	63/F 六十三樓	125, 150, 250	125, 150, 200	125, 150
Floor-to-Floor Height (mm) 層與層之間的高度(毫米)			3500	3500	3500

** Alteration Works:

The internal layout of 63/F Unit A of Tower 9 clouded in blue had been altered by way of minor works and exempted works under the Buildings Ordinance and its subsidiary legislations after completion of the Development. Such alteration includes the altering of internal stair on 63/F, the altering and addition of internal partition walls on 63/F and 65/F, and the addition of a sink on roof floor. The as-is layouts of 63/F Unit A of Tower 9 on 63/F, 65/F and roof floor are indicated in the floor plans on pages 177, 181 and 185 respectively.

Remarks:

- The internal areas of the residential properties on the upper floors will generally be slightly larger than those on the lower floors because of the reducing thickness of the structural walls on the upper floors.
- There are architectural features and / or exposed pipes on external walls of some of the floors. For their locations, please refer to the latest approved building plans.
- Exposed or concealed common pipes are located at / adjacent to balcony and / or flat roof and / or utility platform and / or air-conditioning platform and / or external wall of some residential units. For their locations, please refer to the latest approved building plans and / or electrical and mechanical design drawings.
- Some residential units have ceiling bulkheads and / or sunken slab from unit above, for the air-conditioning system and / or electrical and mechanical services, located at living / dining room, bedrooms, corridor and / or kitchen.
- When showing a balcony or utility platform on this floor plan, a dotted line is used to demarcate the location of the external boundary of that balcony or (as the case may be) utility platform. There is a solid line outside that dotted line. The area between those two lines represents the architectural features or claddings outside that balcony or (as the case may be) utility platform.
- The dimensions of the floor plan are all in millimeter.
- Please refer to page 28 of this sales brochure for legend of the terms and abbreviations in studying the floor plans of residential properties in the Development.

** 經改動工程:

第九座63樓A單位以藍線環繞之內部佈局在發展項目落成後曾進行按《建築物條例》及其附屬條例下的小型工程及獲豁免入則的工程而有所改動，該改動包括修改於63樓之內部樓梯、於63樓和65樓修改和加設間隔牆、於天台加設洗滌盆，改動後的第九座63樓A單位於63樓、65樓及天台的佈局已於第177頁、第181頁和第185頁之現狀平面圖標示出來。

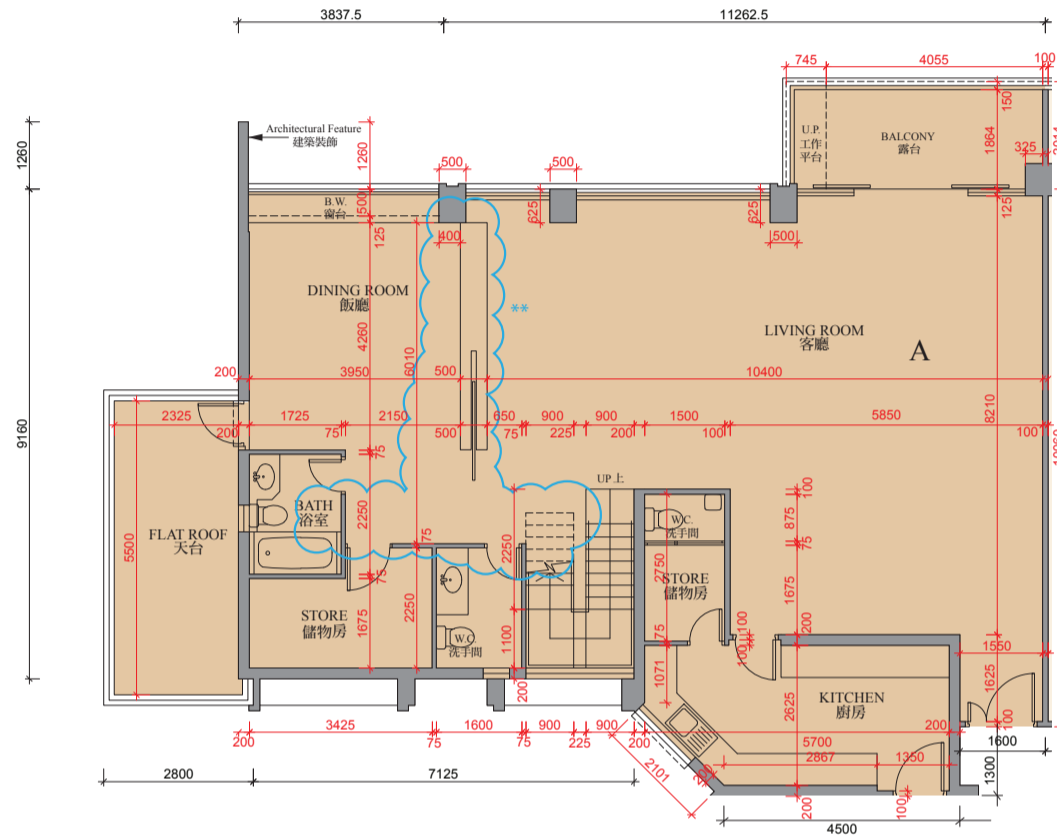
備註:

- 因住宅物業的較高樓層的結構牆的厚度遞減，較高樓層的內部面積，一般比較低樓層的內部面積稍大。
- 部份樓層外牆範圍設有建築裝飾及/或外露喉管，其位置請參考最新批准的建築圖則。
- 部份住宅單位的露台及/或平台及/或工作平台及/或空調機平台及/或外牆設有外露及/或內藏之公用喉管，其位置請參考最新批准的建築圖則及/或機電設計圖。
- 部份住宅單位客/飯廳、睡房、走廊及/或廚房有假天花及/或上層單位之跌級樓板用以安裝空調系統及/或機電設備。
- 於本樓面平面圖顯示露台或工作平台時，該露台或（視屬何情況而定）工作平台之外部分界以虛線標出。該虛線外有一實線，該兩線間之範圍顯示該露台或（視屬何情況而定）工作平台以外之建築裝飾或覆蓋層。
- 平面圖之尺規所列數字以毫米標示。
- 請參閱本售樓說明書第28頁之圖例以協助閱讀此部分的發展項目的住宅物業的樓面平面圖及其顯示之名稱和簡稱。

Floor Plans of Residential Properties in the Phase of the Development

發展項目期數的住宅物業的樓面平面圖

Floor Plan of Unit A on Tower 9 63/F showing As-is layout
 第九座六十三樓單位A之現狀平面圖



Scale: 0M/米 5M/米
 比例

Floor Plans of Residential Properties in the Phase of the Development

發展項目期數的住宅物業的樓面平面圖

Floor Plan of Unit A on Tower 9 63/F showing As-is layout 第九座六十三樓單位A之現狀平面圖

	TOWER 座	FLOOR 樓層	UNIT 單位
			A
Thickness of Floor Slab(excluding plaster) (mm) 樓板(不包括灰泥)的厚度(毫米)	Tower 9 第九座	63/F 六十三樓	125, 150, 250
Floor-to-Floor Height (mm) 層與層之間的高度(毫米)			3500

** Alteration Works:

The internal layout of 63/F Unit A of Tower 9 clouded in blue had been altered by way of minor works and exempted works under the Buildings Ordinance and its subsidiary legislations after completion of the Development. Such alteration includes the altering of internal stair on 63/F, the altering and addition of internal partition walls on 63/F and 65/F, and the addition of a sink on roof floor. The as-is layouts of 63/F Unit A of Tower 9 on 63/F, 65/F and roof floor are indicated in the floor plans on pages 177, 181 and 185 respectively.

Remarks:

- The internal areas of the residential properties on the upper floors will generally be slightly larger than those on the lower floors because of the reducing thickness of the structural walls on the upper floors.
- There are architectural features and / or exposed pipes on external walls of some of the floors. For their locations, please refer to the latest approved building plans.
- Exposed or concealed common pipes are located at / adjacent to balcony and / or flat roof and / or utility platform and / or air-conditioning platform and / or external wall of some residential units. For their locations, please refer to the latest approved building plans and / or electrical and mechanical design drawings.
- Some residential units have ceiling bulkheads and / or sunken slab from unit above, for the air-conditioning system and / or electrical and mechanical services, located at living / dining room, bedrooms, corridor and / or kitchen.
- When showing a balcony or utility platform on this floor plan, a dotted line is used to demarcate the location of the external boundary of that balcony or (as the case may be) utility platform. There is a solid line outside that dotted line. The area between those two lines represents the architectural features or claddings outside that balcony or (as the case may be) utility platform.
- The dimensions of the floor plan are all in millimeter.
- Please refer to page 28 of this sales brochure for legend of the terms and abbreviations in studying the floor plans of residential properties in the Development.

** 經改動工程:

第九座63樓A單位以藍線環繞之內部佈局在發展項目落成後曾進行按《建築物條例》及其附屬條例下的小型工程及獲豁免入則的工程而有所改動，該改動包括修改於63樓之內部樓梯、於63樓和65樓修改和加設間隔牆、於天台加設洗滌盆，改動後的第九座63樓A單位於63樓、65樓及天台的佈局已於第177頁、第181頁和第185頁之現狀平面圖標示出來。

備註:

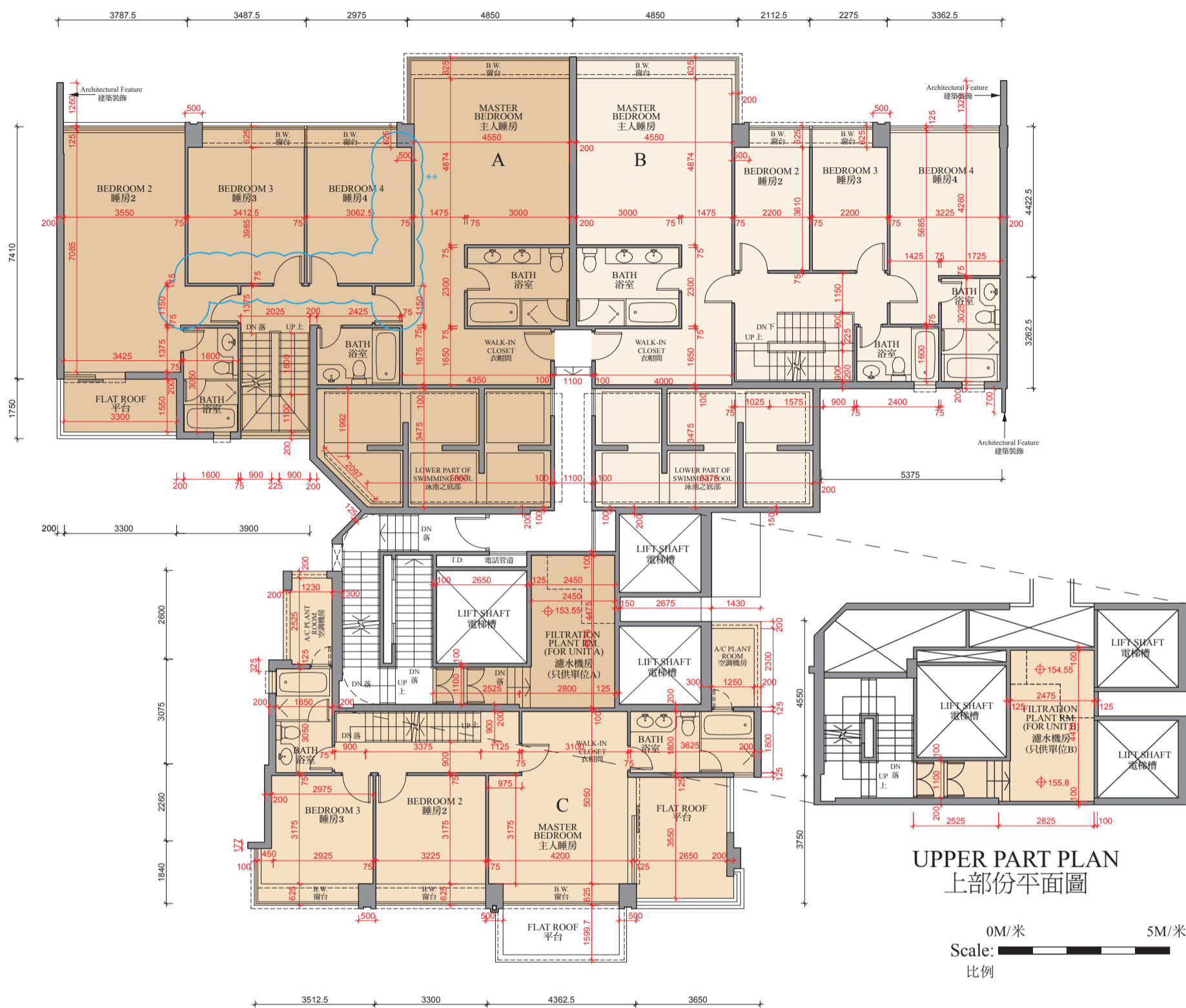
- 因住宅物業的較高樓層的結構牆的厚度遞減，較高樓層的內部面積，一般比較低樓層的內部面積稍大。
- 部份樓層外牆範圍設有建築裝飾及/或外露喉管，其位置請參考最新批准的建築圖則。
- 部份住宅單位的露台及/或平台及/或工作平台及/或空調機平台及/或外牆設有外露及/或內藏之公用喉管，其位置請參考最新批准的建築圖則及/或機電設計圖。
- 部份住宅單位客/飯廳、睡房、走廊及/或廚房有假天花及/或上層單位之跌級樓板用以安裝空調系統及/或機電設備。
- 於本樓面平面圖顯示露台或工作平台時，該露台或（視屬何情況而定）工作平台之外部分界以虛線標出。該虛線外有一實線，該兩線間之範圍顯示該露台或（視屬何情況而定）工作平台以外之建築裝飾或覆蓋層。
- 平面圖之尺規所列數字以毫米標示。
- 請參閱本售樓說明書第28頁之圖例以協助閱讀此部分的發展項目的住宅物業的樓面平面圖及其顯示之名稱和簡稱。

Floor Plans of Residential Properties in the Phase of the Development

發展項目期數的住宅物業的樓面平面圖

Tower 9 65th Floor Plan

第九座六十五樓平面圖



Floor Plans of Residential Properties in the Phase of the Development

發展項目期數的住宅物業的樓面平面圖

Tower 9 65th Floor Plan 第九座六十五樓平面圖

	TOWER 座	FLOOR 樓層	UNIT 單位		
			A	B	C
Thickness of Floor Slab(excluding plaster) (mm) 樓板(不包括灰泥)的厚度(毫米)	Tower 9 第九座	65/F 六十五樓	150, 200, 250	150, 200, 250	150, 175
Floor-to-Floor Height (mm) 層與層之間的高度(毫米)			3350	3350	3350

**** Alteration Works:**

The internal layout of 63/F Unit A of Tower 9 clouded in blue had been altered by way of minor works and exempted works under the Buildings Ordinance and its subsidiary legislations after completion of the Development. Such alteration includes the altering of internal stair on 63/F, the altering and addition of internal partition walls on 63/F and 65/F, and the addition of a sink on roof floor. The as-is layouts of 63/F Unit A of Tower 9 on 63/F, 65/F and roof floor are indicated in the floor plans on pages 177, 181 and 185 respectively.

Remarks:

- The internal areas of the residential properties on the upper floors will generally be slightly larger than those on the lower floors because of the reducing thickness of the structural walls on the upper floors.
- There are architectural features and / or exposed pipes on external walls of some of the floors. For their locations, please refer to the latest approved building plans.
- Exposed or concealed common pipes are located at / adjacent to balcony and / or flat roof and / or utility platform and / or air-conditioning platform and / or external wall of some residential units. For their locations, please refer to the latest approved building plans and / or electrical and mechanical design drawings.
- Some residential units have ceiling bulkheads and / or sunken slab from unit above, for the air-conditioning system and / or electrical and mechanical services, located at living / dining room, bedrooms, corridor and / or kitchen.
- When showing a balcony or utility platform on this floor plan, a dotted line is used to demarcate the location of the external boundary of that balcony or (as the case may be) utility platform. There is a solid line outside that dotted line. The area between those two lines represents the architectural features or claddings outside that balcony or (as the case may be) utility platform.
- The dimensions of the floor plan are all in millimeter.
- Please refer to page 28 of this sales brochure for legend of the terms and abbreviations in studying the floor plans of residential properties in the Development.

**** 經改動工程:**

第九座63樓A單位以藍線環繞之內部佈局在發展項目落成後曾進行按《建築物條例》及其附屬條例下的小型工程及獲豁免入則的工程而有所改動，該改動包括修改於63樓之內部樓梯、於63樓和65樓修改和加設間隔牆、於天台加設洗滌盆，改動後的第九座63樓A單位於63樓、65樓及天台的佈局已於第177頁、第181頁和第185頁之現狀平面圖標示出來。

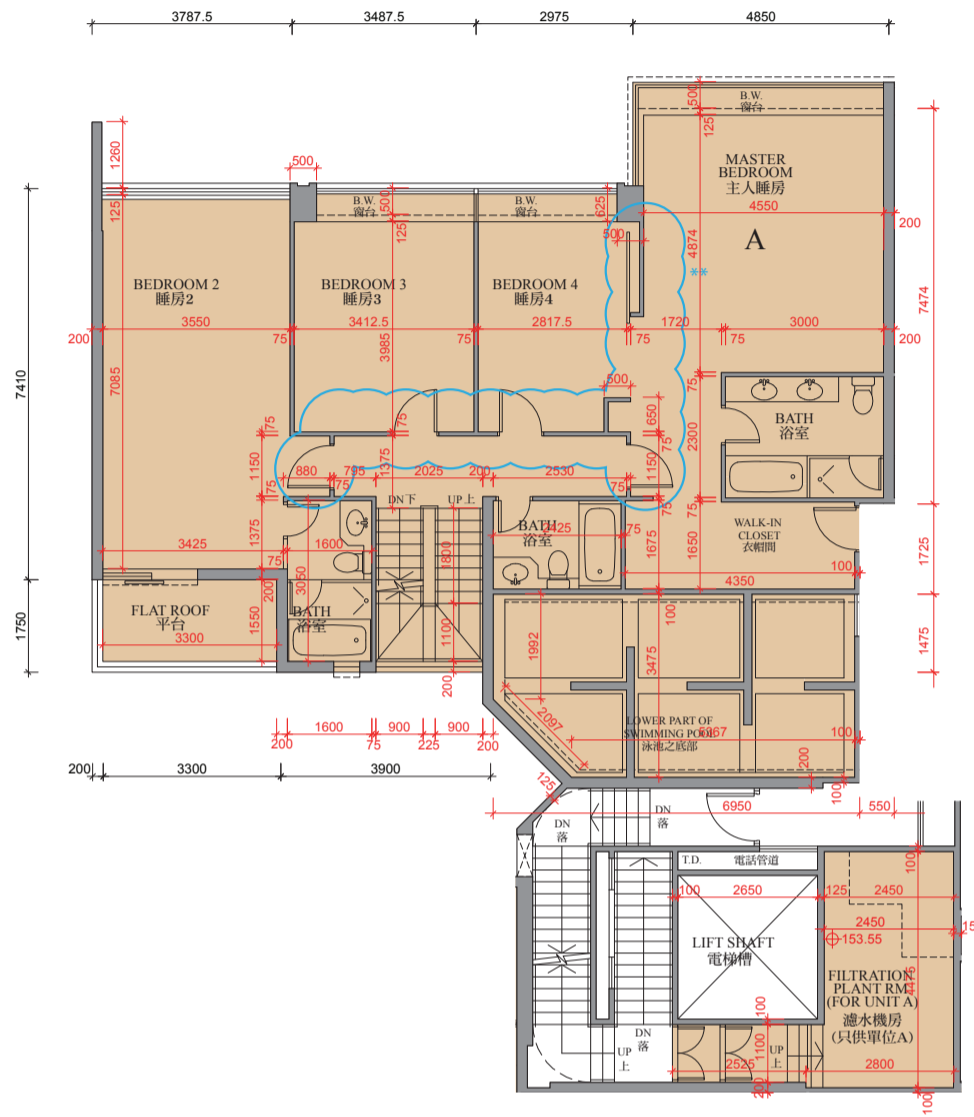
備註:

- 因住宅物業的較高樓層的結構牆的厚度遞減，較高樓層的內部面積，一般比較低樓層的內部面積稍大。
- 部份樓層外牆範圍設有建築裝飾及/或外露喉管，其位置請參考最新批准的建築圖則。
- 部份住宅單位的露台及/或平台及/或工作平台及/或空調機平台及/或外牆設有外露及/或內藏之公用喉管，其位置請參考最新批准的建築圖則及/或機電設計圖。
- 部份住宅單位客/飯廳、睡房、走廊及/或廚房有假天花及/或上層單位之跌級樓板用以安裝空調系統及/或機電設備。
- 於本樓面平面圖顯示露台或工作平台時，該露台或（視屬何情況而定）工作平台之外部分界以虛線標出。該虛線外有一實線，該兩線間之範圍顯示該露台或（視屬何情況而定）工作平台以外之建築裝飾或覆蓋層。
- 平面圖之尺規所列數字以毫米標示。
- 請參閱本售樓說明書第28頁之圖例以協助閱讀此部分的發展項目的住宅物業的樓面平面圖及其顯示之名稱和簡稱。

Floor Plans of Residential Properties in the Phase of the Development

發展項目期數的住宅物業的樓面平面圖

Floor Plan of Unit A on Tower 9 65/F showing As-is layout
 第九座六十五樓單位A之現狀平面圖



Floor Plans of Residential Properties in the Phase of the Development

發展項目期數的住宅物業的樓面平面圖

Floor Plan of Unit A on Tower 9 65/F showing As-is layout 第九座六十五樓單位A之現狀平面圖

	TOWER 座	FLOOR 樓層	UNIT 單位
			A
Thickness of Floor Slab(excluding plaster) (mm) 樓板(不包括灰泥)的厚度(毫米)	Tower 9 第九座	65/F 六十五樓	150, 200, 250
Floor-to-Floor Height (mm) 層與層之間的高度(毫米)			3350

** Alteration Works:

The internal layout of 63/F Unit A of Tower 9 clouded in blue had been altered by way of minor works and exempted works under the Buildings Ordinance and its subsidiary legislations after completion of the Development. Such alteration includes the altering of internal stair on 63/F, the altering and addition of internal partition walls on 63/F and 65/F, and the addition of a sink on roof floor. The as-is layouts of 63/F Unit A of Tower 9 on 63/F, 65/F and roof floor are indicated in the floor plans on pages 177, 181 and 185 respectively.

Remarks:

- The internal areas of the residential properties on the upper floors will generally be slightly larger than those on the lower floors because of the reducing thickness of the structural walls on the upper floors.
- There are architectural features and / or exposed pipes on external walls of some of the floors. For their locations, please refer to the latest approved building plans.
- Exposed or concealed common pipes are located at / adjacent to balcony and / or flat roof and / or utility platform and / or air-conditioning platform and / or external wall of some residential units. For their locations, please refer to the latest approved building plans and / or electrical and mechanical design drawings.
- Some residential units have ceiling bulkheads and / or sunken slab from unit above, for the air-conditioning system and / or electrical and mechanical services, located at living / dining room, bedrooms, corridor and / or kitchen.
- When showing a balcony or utility platform on this floor plan, a dotted line is used to demarcate the location of the external boundary of that balcony or (as the case may be) utility platform. There is a solid line outside that dotted line. The area between those two lines represents the architectural features or claddings outside that balcony or (as the case may be) utility platform.
- The dimensions of the floor plan are all in millimeter.
- Please refer to page 28 of this sales brochure for legend of the terms and abbreviations in studying the floor plans of residential properties in the Development.

** 經改動工程:

第九座63樓A單位以藍線環繞之內部佈局在發展項目落成後曾進行按《建築物條例》及其附屬條例下的小型工程及獲豁免入則的工程而有所改動，該改動包括修改於63樓之內部樓梯、於63樓和65樓修改和加設間隔牆、於天台加設洗滌盆，改動後的第九座63樓A單位於63樓、65樓及天台的佈局已於第177頁、第181頁和第185頁之現狀平面圖標示出來。

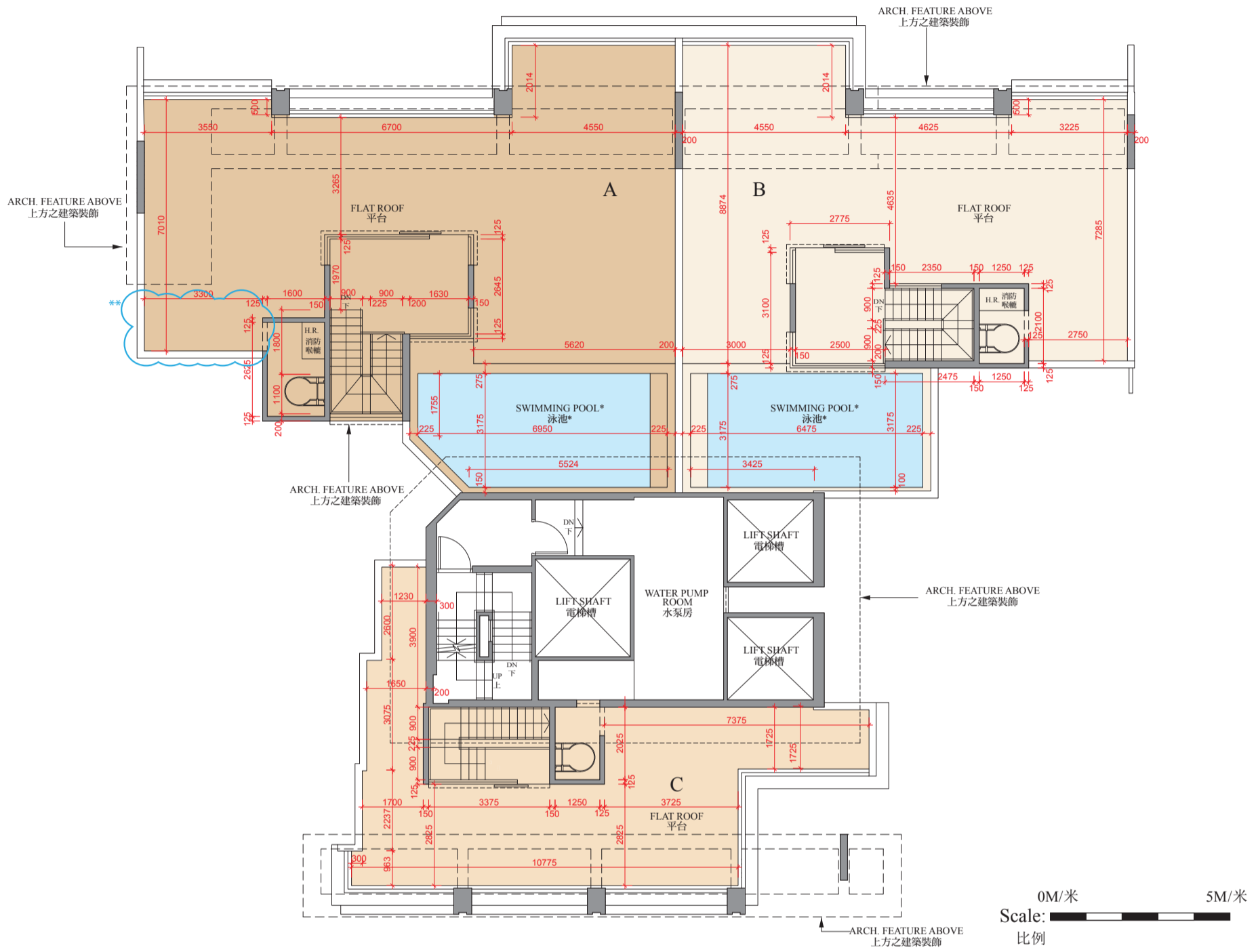
備註:

- 因住宅物業的較高樓層的結構牆的厚度遞減，較高樓層的內部面積，一般比較低樓層的內部面積稍大。
- 部份樓層外牆範圍設有建築裝飾及/或外露喉管，其位置請參考最新批准的建築圖則。
- 部份住宅單位的露台及/或平台及/或工作平台及/或空調機平台及/或外牆設有外露及/或內藏之公用喉管，其位置請參考最新批准的建築圖則及/或機電設計圖。
- 部份住宅單位客/飯廳、睡房、走廊及/或廚房有假天花及/或上層單位之跌級樓板用以安裝空調系統及/或機電設備。
- 於本樓面平面圖顯示露台或工作平台時，該露台或（視屬何情況而定）工作平台之外部分界以虛線標出。該虛線外有一實線，該兩線間之範圍顯示該露台或（視屬何情況而定）工作平台以外之建築裝飾或覆蓋層。
- 平面圖之尺規所列數字以毫米標示。
- 請參閱本售樓說明書第28頁之圖例以協助閱讀此部分的發展項目的住宅物業的樓面平面圖及其顯示之名稱和簡稱。

Floor Plans of Residential Properties in the Phase of the Development

發展項目期數的住宅物業的樓面平面圖

Tower 9 Roof Floor Plan
第九座天台平面圖



Floor Plans of Residential Properties in the Phase of the Development

發展項目期數的住宅物業的樓面平面圖

Tower 9 Roof Terrace Floor Plan 第九座天台平面圖

* A swimming pool is provided in the flat roof of this unit. The area of the flat roof specified in the section “Area of Residential Properties in the Development” includes the area of the swimming pool.

** Alteration Works:

The internal layout of 63/F Unit A of Tower 9 clouded in blue had been altered by way of minor works and exempted works under the Buildings Ordinance and its subsidiary legislations after completion of the Development. Such alteration includes the altering of internal stair on 63/F, the altering and addition of internal partition walls on 63/F and 65/F, and the addition of a sink on roof floor. The as-is layouts of 63/F Unit A of Tower 9 on 63/F, 65/F and roof floor are indicated in the floor plans on pages 177, 181 and 185 respectively.

Remarks:

- The internal areas of the residential properties on the upper floors will generally be slightly larger than those on the lower floors because of the reducing thickness of the structural walls on the upper floors.
- There are architectural features and / or exposed pipes on external walls of some of the floors. For their locations, please refer to the latest approved building plans.
- Exposed or concealed common pipes are located at / adjacent to balcony and / or flat roof and / or utility platform and / or air-conditioning platform and / or external wall of some residential units. For their locations, please refer to the latest approved building plans and / or electrical and mechanical design drawings.
- Some residential units have ceiling bulkheads and / or sunken slab from unit above, for the air-conditioning system and / or electrical and mechanical services, located at living / dining room, bedrooms, corridor and / or kitchen.
- When showing a balcony or utility platform on this floor plan, a dotted line is used to demarcate the location of the external boundary of that balcony or (as the case may be) utility platform. There is a solid line outside that dotted line. The area between those two lines represents the architectural features or claddings outside that balcony or (as the case may be) utility platform.
- The dimensions of the floor plan are all in millimeter.
- Please refer to page 28 of this sales brochure for legend of the terms and abbreviations in studying the floor plans of residential properties in the Development.

* 此單位之平台內設有泳池。「發展項目中的住宅物業的面積」一節所列該平台之面積包括平台內泳池之面積。

** 經改動工程:

第九座63樓A單位以藍線環繞之內部佈局在發展項目落成後曾進行按《建築物條例》及其附屬條例下的小型工程及獲豁免入則的工程而有所改動，該改動包括修改於63樓之內部樓梯、於63樓和65樓修改和加設間隔牆、於天台加設洗滌盆，改動後的第九座63樓A單位於63樓、65樓及天台的佈局已於第177頁、第181頁和第185頁之現狀平面圖標示出來。

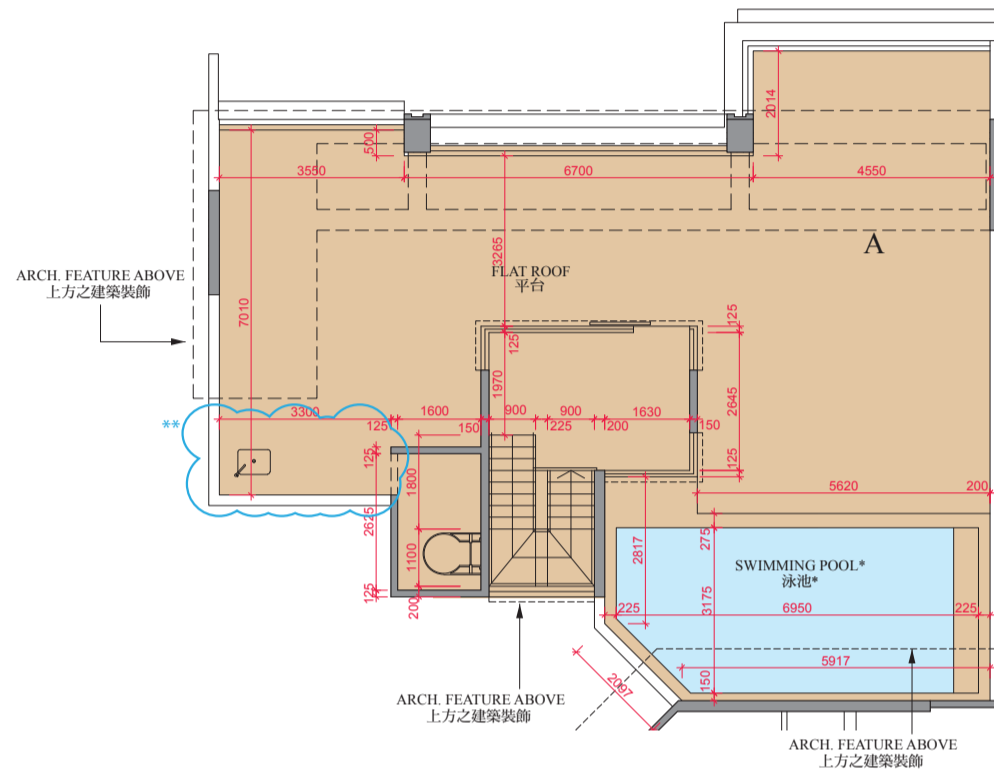
備註:

- 因住宅物業的較高樓層的結構牆的厚度遞減，較高樓層的內部面積，一般比較低樓層的內部面積稍大。
- 部份樓層外牆範圍設有建築裝飾及/或外露喉管，其位置請參考最新批准的建築圖則。
- 部份住宅單位的露台及/或平台及/或工作平台及/或空調機平台及/或外牆設有外露及/或內藏之公用喉管，其位置請參考最新批准的建築圖則及/或機電設計圖。
- 部份住宅單位客/飯廳、睡房、走廊及/或廚房有假天花及/或上層單位之跌級樓板用以安裝空調系統及/或機電設備。
- 於本樓面平面圖顯示露台或工作平台時，該露台或（視屬何情況而定）工作平台之外部分界以虛線標出。該虛線外有一實線，該兩線間之範圍顯示該露台或（視屬何情況而定）工作平台以外之建築裝飾或覆蓋層。
- 平面圖之尺規所列數字以毫米標示。
- 請參閱本售樓說明書第28頁之圖例以協助閱讀此部分的發展項目的住宅物業的樓面平面圖及其顯示之名稱和簡稱。

Floor Plans of Residential Properties in the Phase of the Development

發展項目期數的住宅物業的樓面平面圖

Floor Plan of Unit A on Tower 9 Roof Floor showing As-is layout
第九座天台單位A之現狀平面圖



0M/米 5M/米
Scale:
比例

Floor Plans of Residential Properties in the Phase of the Development

發展項目期數的住宅物業的樓面平面圖

Floor Plan of Unit A on Tower 9 Roof Floor showing As-is layout 第九座天台單位A之現狀平面圖

* A swimming pool is provided in the flat roof of this unit. The area of the flat roof specified in the section “Area of Residential Properties in the Development” includes the area of the swimming pool.

** Alteration Works:

The internal layout of 63/F Unit A of Tower 9 clouded in blue had been altered by way of minor works and exempted works under the Buildings Ordinance and its subsidiary legislations after completion of the Development. Such alteration includes the altering of internal stair on 63/F, the altering and addition of internal partition walls on 63/F and 65/F, and the addition of a sink on roof floor. The as-is layouts of 63/F Unit A of Tower 9 on 63/F, 65/F and roof floor are indicated in the floor plans on pages 177, 181 and 185 respectively.

Remarks:

- The internal areas of the residential properties on the upper floors will generally be slightly larger than those on the lower floors because of the reducing thickness of the structural walls on the upper floors.
- There are architectural features and / or exposed pipes on external walls of some of the floors. For their locations, please refer to the latest approved building plans.
- Exposed or concealed common pipes are located at / adjacent to balcony and / or flat roof and / or utility platform and / or air-conditioning platform and / or external wall of some residential units. For their locations, please refer to the latest approved building plans and / or electrical and mechanical design drawings.
- Some residential units have ceiling bulkheads and / or sunken slab from unit above, for the air-conditioning system and / or electrical and mechanical services, located at living / dining room, bedrooms, corridor and / or kitchen.
- When showing a balcony or utility platform on this floor plan, a dotted line is used to demarcate the location of the external boundary of that balcony or (as the case may be) utility platform. There is a solid line outside that dotted line. The area between those two lines represents the architectural features or claddings outside that balcony or (as the case may be) utility platform.
- The dimensions of the floor plan are all in millimeter.
- Please refer to page 28 of this sales brochure for legend of the terms and abbreviations in studying the floor plans of residential properties in the Development.

* 此單位之平台內設有泳池。「發展項目中的住宅物業的面積」一節所列該平台之面積包括平台內泳池之面積。

** 經改動工程:

第九座63樓A單位以藍線環繞之內部佈局在發展項目落成後曾進行按《建築物條例》及其附屬條例下的小型工程及獲豁免入則的工程而有所改動，該改動包括修改於63樓之內部樓梯、於63樓和65樓修改和加設間隔牆、於天台加設洗滌盆，改動後的第九座63樓A單位於63樓、65樓及天台的佈局已於第177頁、第181頁和第185頁之現狀平面圖標示出來。

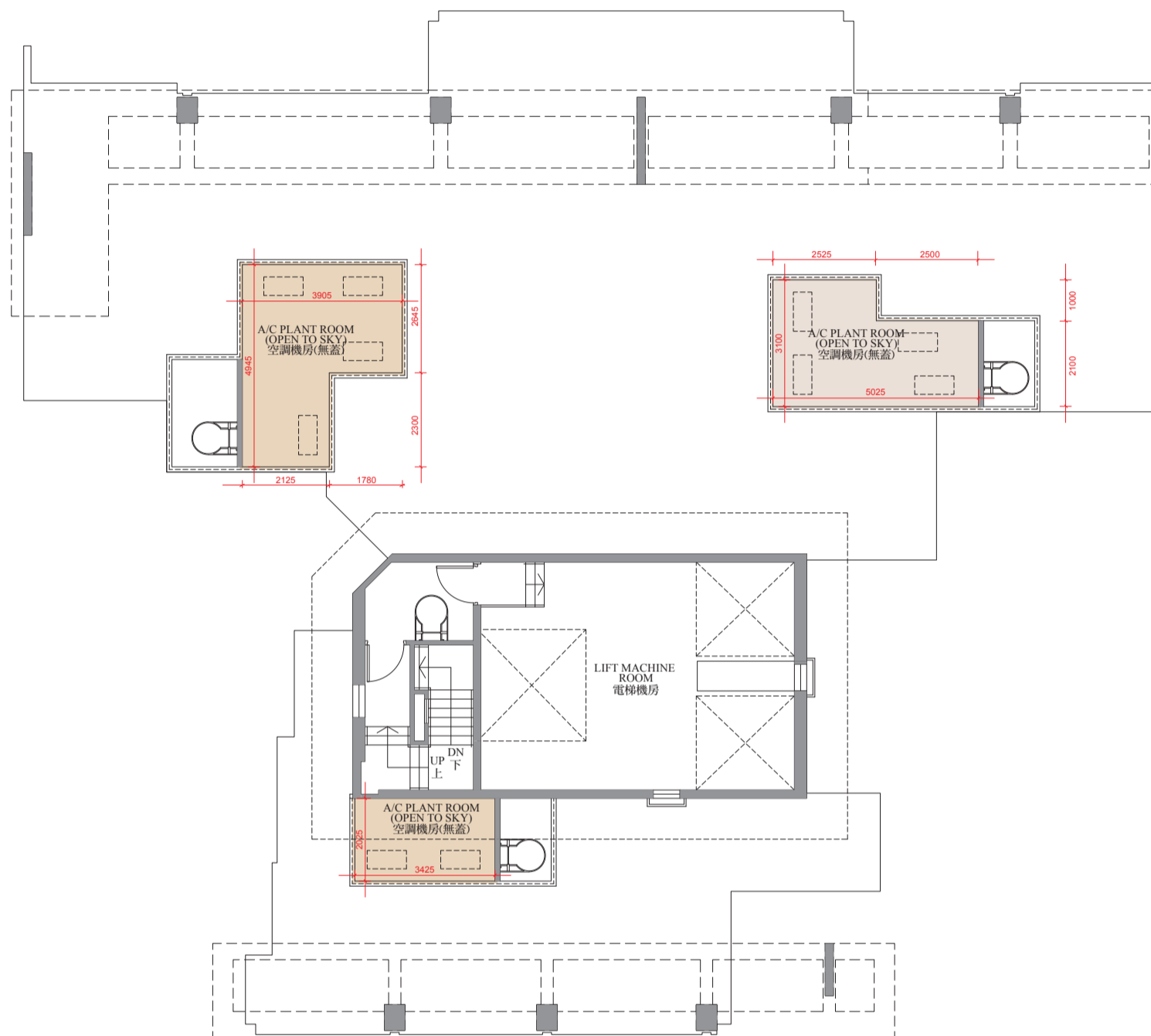
備註:

- 因住宅物業的較高樓層的結構牆的厚度遞減，較高樓層的內部面積，一般比較低樓層的內部面積稍大。
- 部份樓層外牆範圍設有建築裝飾及/或外露喉管，其位置請參考最新批准的建築圖則。
- 部份住宅單位的露台及/或平台及/或工作平台及/或空調機平台及/或外牆設有外露及/或內藏之公用喉管，其位置請參考最新批准的建築圖則及/或機電設計圖。
- 部份住宅單位客/飯廳、睡房、走廊及/或廚房有假天花及/或上層單位之跌級樓板用以安裝空調系統及/或機電設備。
- 於本樓面平面圖顯示露台或工作平台時，該露台或（視屬何情況而定）工作平台之外部分界以虛線標出。該虛線外有一實線，該兩線間之範圍顯示該露台或（視屬何情況而定）工作平台以外之建築裝飾或覆蓋層。
- 平面圖之尺規所列數字以毫米標示。
- 請參閱本售樓說明書第28頁之圖例以協助閱讀此部分的發展項目的住宅物業的樓面平面圖及其顯示之名稱和簡稱。

Floor Plans of Residential Properties in the Phase of the Development

發展項目期數的住宅物業的樓面平面圖

Tower 9 Upper Roof Floor Plan
第九座上層天台平面圖



0M/米 5M/米
Scale:
比例

Floor Plans of Residential Properties in the Phase of the Development

發展項目期數的住宅物業的樓面平面圖

Tower 9 Upper Roof Floor Plan

第九座上層天台平面圖

Remarks:

- The internal areas of the residential properties on the upper floors will generally be slightly larger than those on the lower floors because of the reducing thickness of the structural walls on the upper floors.
- There are architectural features and / or exposed pipes on external walls of some of the floors. For their locations, please refer to the latest approved building plans.
- Exposed or concealed common pipes are located at / adjacent to balcony and / or flat roof and / or utility platform and / or air-conditioning platform and / or external wall of some residential units. For their locations, please refer to the latest approved building plans and / or electrical and mechanical design drawings.
- Some residential units have ceiling bulkheads and / or sunken slab from unit above, for the air-conditioning system and / or electrical and mechanical services, located at living / dining room, bedrooms, corridor and / or kitchen.
- When showing a balcony or utility platform on this floor plan, a dotted line is used to demarcate the location of the external boundary of that balcony or (as the case may be) utility platform. There is a solid line outside that dotted line. The area between those two lines represents the architectural features or claddings outside that balcony or (as the case may be) utility platform.
- The dimensions of the floor plan are all in millimeter.
- Please refer to page 28 of this sales brochure for legend of the terms and abbreviations in studying the floor plans of residential properties in the Development.

備註:

- 因住宅物業的較高樓層的結構牆的厚度遞減，較高樓層的內部面積，一般比較低樓層的內部面積稍大。
- 部份樓層外牆範圍設有建築裝飾及/或外露喉管，其位置請參考最新批准的建築圖則。
- 部份住宅單位的露台及/或平台及/或工作平台及/或空調機平台及/或外牆設有外露及/或內藏之公用喉管，其位置請參考最新批准的建築圖則及/或機電設計圖。
- 部份住宅單位客/飯廳、睡房、走廊及/或廚房有假天花及/或上層單位之跌級樓板用以安裝空調系統及/或機電設備。
- 於本樓面平面圖顯示露台或工作平台時，該露台或（視屬何情況而定）工作平台之外部分界以虛線標出。該虛線外有一實線，該兩線間之範圍顯示該露台或（視屬何情況而定）工作平台以外之建築裝飾或覆蓋層。
- 平面圖之尺規所列數字以毫米標示。
- 請參閱本售樓說明書第 28 頁之圖例以協助閱讀此部分的發展項目的住宅物業的樓面平面圖及其顯示之名稱和簡稱。

Floor Plans of Residential Properties in the Phase of the Development

發展項目期數的住宅物業的樓面平面圖

Tower 10 5th Floor Plan
第十座五樓平面圖



Floor Plans of Residential Properties in the Phase of the Development

發展項目期數的住宅物業的樓面平面圖

Tower 10 5th Floor Plan 第十座五樓平面圖

	TOWER 座	FLOOR 樓層	UNIT 單位			
			A	B	C	D
Thickness of Floor Slab(excluding plaster) (mm) 樓板(不包括灰泥)的厚度(毫米)	Tower 10 第十座	5/F 五樓	125	125	125	125
Floor-to-Floor Height (mm) 層與層之間的高度(毫米)			3150	3150	3150	3150

Remarks:

- The internal areas of the residential properties on the upper floors will generally be slightly larger than those on the lower floors because of the reducing thickness of the structural walls on the upper floors.
- There are architectural features and / or exposed pipes on external walls of some of the floors. For their locations, please refer to the latest approved building plans.
- Exposed or concealed common pipes are located at / adjacent to balcony and / or flat roof and / or utility platform and / or air-conditioning platform and / or external wall of some residential units. For their locations, please refer to the latest approved building plans and / or electrical and mechanical design drawings.
- Some residential units have ceiling bulkheads and / or sunken slab from unit above, for the air-conditioning system and / or electrical and mechanical services, located at living / dining room, bedrooms, corridor and / or kitchen.
- When showing a balcony or utility platform on this floor plan, a dotted line is used to demarcate the location of the external boundary of that balcony or (as the case may be) utility platform. There is a solid line outside that dotted line. The area between those two lines represents the architectural features or claddings outside that balcony or (as the case may be) utility platform.
- The dimensions of the floor plan are all in millimeter.
- Please refer to page 28 of this sales brochure for legend of the terms and abbreviations in studying the floor plans of residential properties in the Development.

備註:

- 因住宅物業的較高樓層的結構牆的厚度遞減，較高樓層的內部面積，一般比較低樓層的內部面積稍大。
- 部份樓層外牆範圍設有建築裝飾及/或外露喉管，其位置請參考最新批准的建築圖則。
- 部份住宅單位的露台及/或平台及/或工作平台及/或空調機平台及/或外牆設有外露及/或內藏之公用喉管，其位置請參考最新批准的建築圖則及/或機電設計圖。
- 部份住宅單位客/飯廳、睡房、走廊及/或廚房有假天花及/或上層單位之跌級樓板用以安裝空調系統及/或機電設備。
- 於本樓面平面圖顯示露台或工作平台時，該露台或（視屬何情況而定）工作平台之外部分界以虛線標出。該虛線外有一實線，該兩線間之範圍顯示該露台或（視屬何情況而定）工作平台以外之建築裝飾或覆蓋層。
- 平面圖之尺規所列數字以毫米標示。
- 請參閱本售樓說明書第 28 頁之圖例以協助閱讀此部分的發展項目的住宅物業的樓面平面圖及其顯示之名稱和簡稱。

Floor Plans of Residential Properties in the Phase of the Development

發展項目期數的住宅物業的樓面平面圖

Tower 10 6th - 12th Floor Plan
第十座六樓至十二樓平面圖



Floor Plans of Residential Properties in the Phase of the Development

發展項目期數的住宅物業的樓面平面圖

Tower 10 6th - 12th Floor Plan 第十座六樓至十二樓平面圖

	TOWER 座	FLOOR 樓層	UNIT 單位			
			A	B	C	D
Thickness of Floor Slab(excluding plaster) (mm) 樓板(不包括灰泥)的厚度(毫米)	Tower 10 第十座	6/F - 11/F 六樓至十一樓	125	125	125	125
Floor-to-Floor Height (mm) 層與層之間的高度(毫米)			3150	3150	3150	3150
Thickness of Floor Slab(excluding plaster) (mm) 樓板(不包括灰泥)的厚度(毫米)		12/F 十二樓	150	125	125	150
Floor-to-Floor Height (mm) 層與層之間的高度(毫米)			3175	3150	3150	3175

Remarks:

- The internal areas of the residential properties on the upper floors will generally be slightly larger than those on the lower floors because of the reducing thickness of the structural walls on the upper floors.
- There are architectural features and / or exposed pipes on external walls of some of the floors. For their locations, please refer to the latest approved building plans.
- Exposed or concealed common pipes are located at / adjacent to balcony and / or flat roof and / or utility platform and / or air-conditioning platform and / or external wall of some residential units. For their locations, please refer to the latest approved building plans and / or electrical and mechanical design drawings.
- Some residential units have ceiling bulkheads and / or sunken slab from unit above, for the air-conditioning system and / or electrical and mechanical services, located at living / dining room, bedrooms, corridor and / or kitchen.
- When showing a balcony or utility platform on this floor plan, a dotted line is used to demarcate the location of the external boundary of that balcony or (as the case may be) utility platform. There is a solid line outside that dotted line. The area between those two lines represents the architectural features or claddings outside that balcony or (as the case may be) utility platform.
- The dimensions of the floor plan are all in millimeter.
- Please refer to page 28 of this sales brochure for legend of the terms and abbreviations in studying the floor plans of residential properties in the Development.

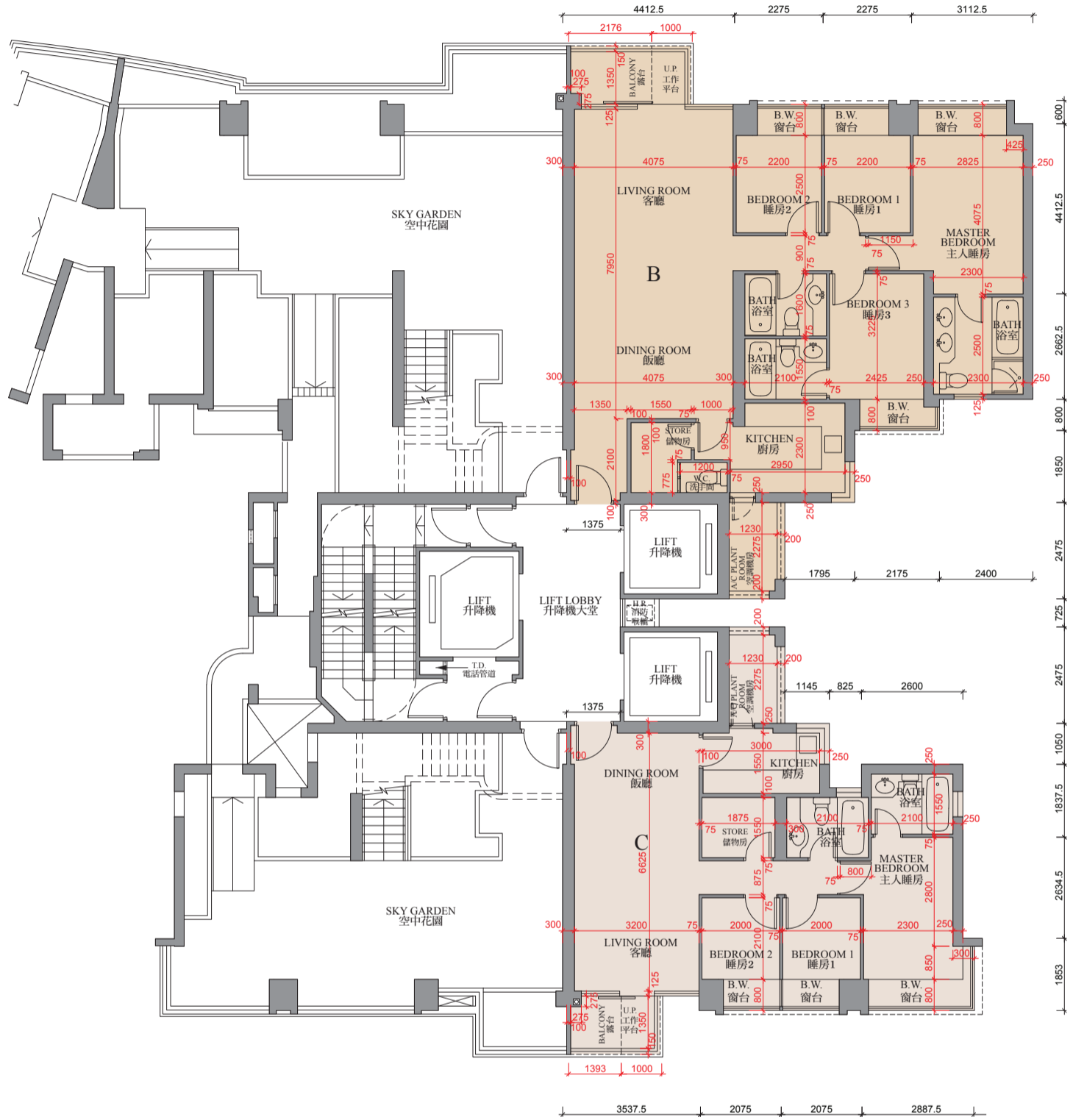
備註:

- 因住宅物業的較高樓層的結構牆的厚度遞減，較高樓層的內部面積，一般比較低樓層的內部面積稍大。
- 部份樓層外牆範圍設有建築裝飾及/或外露喉管，其位置請參考最新批准的建築圖則。
- 部份住宅單位的露台及/或平台及/或工作平台及/或空調機平台及/或外牆設有外露及/或內藏之公用喉管，其位置請參考最新批准的建築圖則及/或機電設計圖。
- 部份住宅單位客/飯廳、睡房、走廊及/或廚房有假天花及/或上層單位之跌級樓板用以安裝空調系統及/或機電設備。
- 於本樓面平面圖顯示露台或工作平台時，該露台或（視屬何情況而定）工作平台之外部分界以虛線標出。該虛線外有一實線，該兩線間之範圍顯示該露台或（視屬何情況而定）工作平台以外之建築裝飾或覆蓋層。
- 平面圖之尺規所列數字以毫米標示。
- 請參閱本售樓說明書第 28 頁之圖例以協助閱讀此部分的發展項目的住宅物業的樓面平面圖及其顯示之名稱和簡稱。

Floor Plans of Residential Properties in the Phase of the Development

發展項目期數的住宅物業的樓面平面圖

Tower 10 15th Floor Plan
第十座十五樓平面圖



0M/米 5M/米
Scale:
比例

Floor Plans of Residential Properties in the Phase of the Development

發展項目期數的住宅物業的樓面平面圖

Tower 10 15th Floor Plan 第十座十五樓平面圖

	TOWER 座	FLOOR 樓層	UNIT 單位			
			A	B	C	D
Thickness of Floor Slab(excluding plaster) (mm) 樓板(不包括灰泥)的厚度(毫米)	Tower 10 第十座	15/F 十五樓	-	125	125	-
Floor-to-Floor Height (mm) 層與層之間的高度(毫米)			-	3150	3150	-

Remarks:

- The internal areas of the residential properties on the upper floors will generally be slightly larger than those on the lower floors because of the reducing thickness of the structural walls on the upper floors.
- There are architectural features and / or exposed pipes on external walls of some of the floors. For their locations, please refer to the latest approved building plans.
- Exposed or concealed common pipes are located at / adjacent to balcony and / or flat roof and / or utility platform and / or air-conditioning platform and / or external wall of some residential units. For their locations, please refer to the latest approved building plans and / or electrical and mechanical design drawings.
- Some residential units have ceiling bulkheads and / or sunken slab from unit above, for the air-conditioning system and / or electrical and mechanical services, located at living / dining room, bedrooms, corridor and / or kitchen.
- When showing a balcony or utility platform on this floor plan, a dotted line is used to demarcate the location of the external boundary of that balcony or (as the case may be) utility platform. There is a solid line outside that dotted line. The area between those two lines represents the architectural features or claddings outside that balcony or (as the case may be) utility platform.
- The dimensions of the floor plan are all in millimeter.
- Please refer to page 28 of this sales brochure for legend of the terms and abbreviations in studying the floor plans of residential properties in the Development.

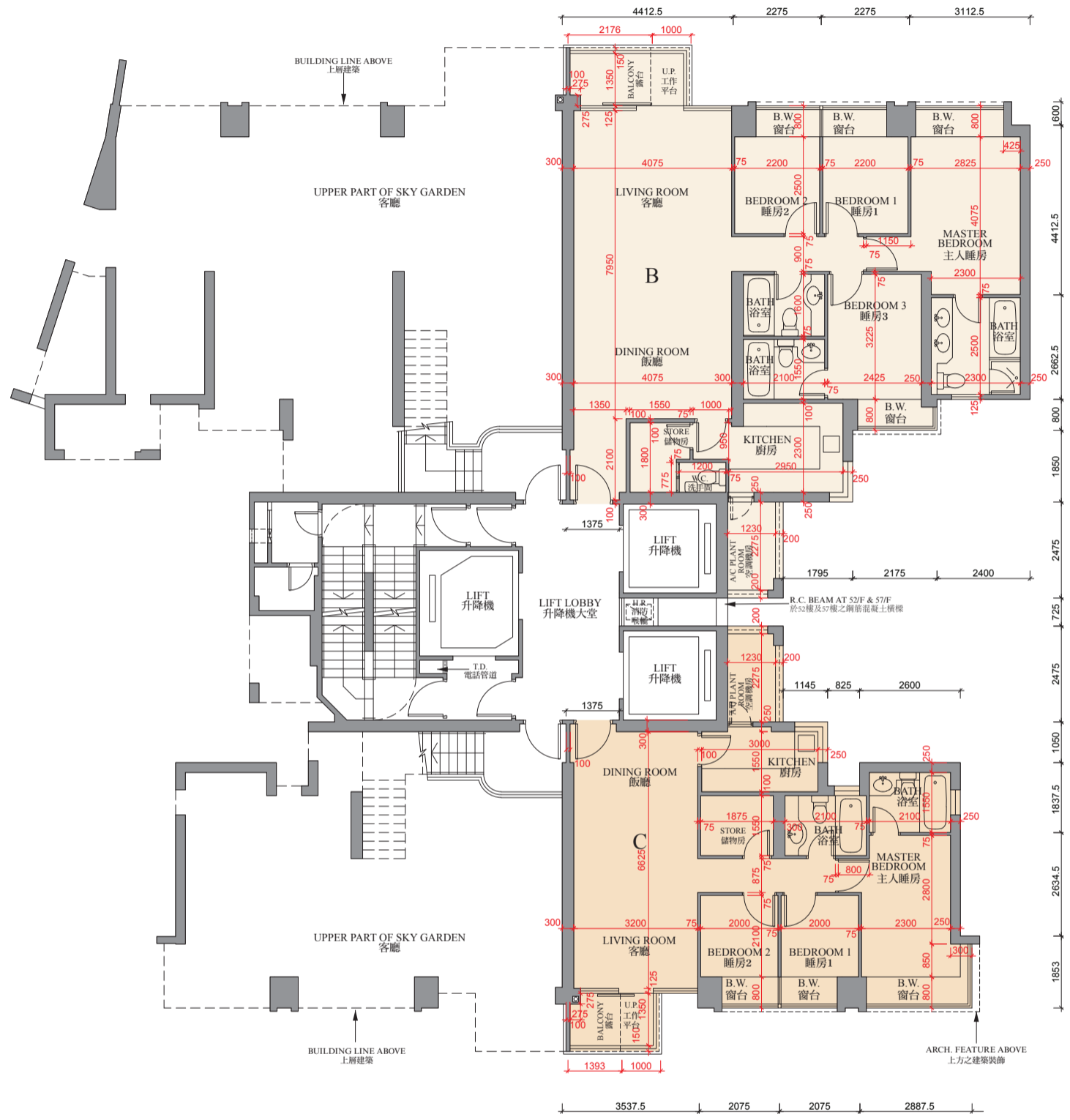
備註:

- 因住宅物業的較高樓層的結構牆的厚度遞減，較高樓層的內部面積，一般比較低樓層的內部面積稍大。
- 部份樓層外牆範圍設有建築裝飾及/或外露喉管，其位置請參考最新批准的建築圖則。
- 部份住宅單位的露台及/或平台及/或工作平台及/或空調機平台及/或外牆設有外露及/或內藏之公用喉管，其位置請參考最新批准的建築圖則及/或機電設計圖。
- 部份住宅單位客/飯廳、睡房、走廊及/或廚房有假天花及/或上層單位之跌級樓板用以安裝空調系統及/或機電設備。
- 於本樓面平面圖顯示露台或工作平台時，該露台或（視屬何情況而定）工作平台之外部分界以虛線標出。該虛線外有一實線，該兩線間之範圍顯示該露台或（視屬何情況而定）工作平台以外之建築裝飾或覆蓋層。
- 平面圖之尺規所列數字以毫米標示。
- 請參閱本售樓說明書第 28 頁之圖例以協助閱讀此部分的發展項目的住宅物業的樓面平面圖及其顯示之名稱和簡稱。

Floor Plans of Residential Properties in the Phase of the Development

發展項目期數的住宅物業的樓面平面圖

Tower 10 16th Floor Plan
第十座十六樓平面圖



0M/米 5M/米
Scale: 比例

Floor Plans of Residential Properties in the Phase of the Development

發展項目期數的住宅物業的樓面平面圖

Tower 10 16th Floor Plan 第十座十六樓平面圖

	TOWER 座	FLOOR 樓層	UNIT 單位			
			A	B	C	D
Thickness of Floor Slab(excluding plaster) (mm) 樓板(不包括灰泥)的厚度(毫米)	Tower 10 第十座	16/F 十六樓	-	125	125	-
Floor-to-Floor Height (mm) 層與層之間的高度(毫米)			-	3150	3150	-

Remarks:

- The internal areas of the residential properties on the upper floors will generally be slightly larger than those on the lower floors because of the reducing thickness of the structural walls on the upper floors.
- There are architectural features and / or exposed pipes on external walls of some of the floors. For their locations, please refer to the latest approved building plans.
- Exposed or concealed common pipes are located at / adjacent to balcony and / or flat roof and / or utility platform and / or air-conditioning platform and / or external wall of some residential units. For their locations, please refer to the latest approved building plans and / or electrical and mechanical design drawings.
- Some residential units have ceiling bulkheads and / or sunken slab from unit above, for the air-conditioning system and / or electrical and mechanical services, located at living / dining room, bedrooms, corridor and / or kitchen.
- When showing a balcony or utility platform on this floor plan, a dotted line is used to demarcate the location of the external boundary of that balcony or (as the case may be) utility platform. There is a solid line outside that dotted line. The area between those two lines represents the architectural features or claddings outside that balcony or (as the case may be) utility platform.
- The dimensions of the floor plan are all in millimeter.
- Please refer to page 28 of this sales brochure for legend of the terms and abbreviations in studying the floor plans of residential properties in the Development.

備註:

- 因住宅物業的較高樓層的結構牆的厚度遞減，較高樓層的內部面積，一般比較低樓層的內部面積稍大。
- 部份樓層外牆範圍設有建築裝飾及/或外露喉管，其位置請參考最新批准的建築圖則。
- 部份住宅單位的露台及/或平台及/或工作平台及/或空調機平台及/或外牆設有外露及/或內藏之公用喉管，其位置請參考最新批准的建築圖則及/或機電設計圖。
- 部份住宅單位客/飯廳、睡房、走廊及/或廚房有假天花及/或上層單位之跌級樓板用以安裝空調系統及/或機電設備。
- 於本樓面平面圖顯示露台或工作平台時，該露台或（視屬何情況而定）工作平台之外部分界以虛線標出。該虛線外有一實線，該兩線間之範圍顯示該露台或（視屬何情況而定）工作平台以外之建築裝飾或覆蓋層。
- 平面圖之尺規所列數字以毫米標示。
- 請參閱本售樓說明書第 28 頁之圖例以協助閱讀此部分的發展項目的住宅物業的樓面平面圖及其顯示之名稱和簡稱。

Floor Plans of Residential Properties in the Phase of the Development

發展項目期數的住宅物業的樓面平面圖

Tower 10 17th - 23rd, 25th, 27th - 33rd, 35th - 39th & 50th Floor Plan
 第十座十七樓至二十三樓、二十五樓、二十七樓至三十三樓、三十五樓至三十九樓及五十樓平面圖



Scale: 0M/米 5M/米
 比例

Floor Plans of Residential Properties in the Phase of the Development

發展項目期數的住宅物業的樓面平面圖

Tower 10 17th - 23rd, 25th, 27th - 33rd, 35th - 39th & 50th Floor Plan

第十座十七樓至二十三樓、二十五樓、二十七樓至三十三樓、三十五樓至三十九樓及五十樓平面圖

	TOWER 座	FLOOR 樓層	UNIT 單位			
			A	B	C	D
Thickness of Floor Slab(excluding plaster) (mm) 樓板(不包括灰泥)的厚度(毫米)	Tower 10 第十座	17/F - 23/F, 25/F, 27/F - 33/F, 35/F - 39/F, 50/F	125	125	125	125
Floor-to-Floor Height (mm) 層與層之間的高度(毫米)		十七樓至 二十三樓、 二十五樓、 二十七樓至 三十三樓、 三十五樓至 三十九樓、 五十樓	3150	3150	3150	3150

Remarks:

- The internal areas of the residential properties on the upper floors will generally be slightly larger than those on the lower floors because of the reducing thickness of the structural walls on the upper floors.
- There are architectural features and / or exposed pipes on external walls of some of the floors. For their locations, please refer to the latest approved building plans.
- Exposed or concealed common pipes are located at / adjacent to balcony and / or flat roof and / or utility platform and / or air-conditioning platform and / or external wall of some residential units. For their locations, please refer to the latest approved building plans and / or electrical and mechanical design drawings.
- Some residential units have ceiling bulkheads and / or sunken slab from unit above, for the air-conditioning system and / or electrical and mechanical services, located at living / dining room, bedrooms, corridor and / or kitchen.
- When showing a balcony or utility platform on this floor plan, a dotted line is used to demarcate the location of the external boundary of that balcony or (as the case may be) utility platform. There is a solid line outside that dotted line. The area between those two lines represents the architectural features or claddings outside that balcony or (as the case may be) utility platform.
- The dimensions of the floor plan are all in millimeter.
- Please refer to page 28 of this sales brochure for legend of the terms and abbreviations in studying the floor plans of residential properties in the Development.

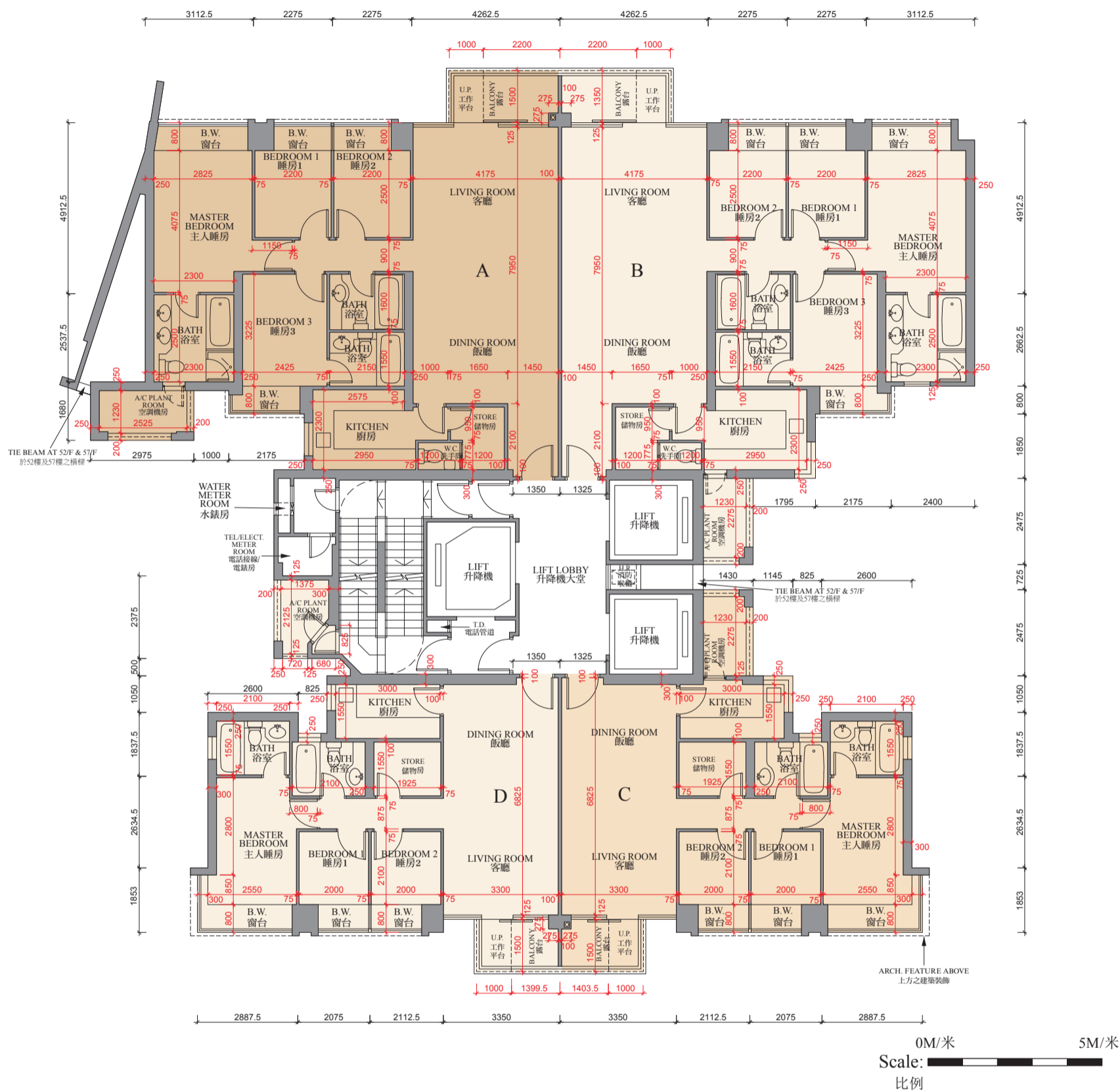
備註:

- 因住宅物業的較高樓層的結構牆的厚度遞減，較高樓層的內部面積，一般比較低樓層的內部面積稍大。
- 部份樓層外牆範圍設有建築裝飾及/或外露喉管，其位置請參考最新批准的建築圖則。
- 部份住宅單位的露台及/或平台及/或工作平台及/或空調機平台及/或外牆設有外露及/或內藏之公用喉管，其位置請參考最新批准的建築圖則及/或機電設計圖。
- 部份住宅單位客/飯廳、睡房、走廊及/或廚房有假天花及/或上層單位之跌級樓板用以安裝空調系統及/或機電設備。
- 於本樓面平面圖顯示露台或工作平台時，該露台或（視屬何情況而定）工作平台之外部分界以虛線標出。該虛線外有一實線，該兩線間之範圍顯示該露台或（視屬何情況而定）工作平台以外之建築裝飾或覆蓋層。
- 平面圖之尺規所列數字以毫米標示。
- 請參閱本售樓說明書第 28 頁之圖例以協助閱讀此部分的發展項目的住宅物業的樓面平面圖及其顯示之名稱和簡稱。

Floor Plans of Residential Properties in the Phase of the Development

發展項目期數的住宅物業的樓面平面圖

Tower 10 51st - 52nd & 55th - 57th Floor Plan
第十座五十一樓至五十二樓及五十五樓至五十七樓平面圖



Floor Plans of Residential Properties in the Phase of the Development

發展項目期數的住宅物業的樓面平面圖

Tower 10 51st - 52nd & 55th - 57th Floor Plan 第十座五十一樓至五十二樓及五十五樓至五十七樓平面圖

	TOWER 座	FLOOR 樓層	UNIT 單位			
			A	B	C	D
Thickness of Floor Slab(excluding plaster) (mm) 樓板(不包括灰泥)的厚度(毫米)	Tower 10 第十座	51/F 五十一樓	125	125	125	125
Floor-to-Floor Height (mm) 層與層之間的高度(毫米)			3150	3150	3150	3150
Thickness of Floor Slab(excluding plaster) (mm) 樓板(不包括灰泥)的厚度(毫米)		52/F, 55/F, 56/F 五十二樓、 五十五樓、 五十六樓	125, 215	125, 215	125, 175	125, 175
Floor-to-Floor Height (mm) 層與層之間的高度(毫米)			3150	3150	3150	3150
Thickness of Floor Slab(excluding plaster) (mm) 樓板(不包括灰泥)的厚度(毫米)		57/F 五十七樓	125, 150	125, 150	125	125
Floor-to-Floor Height (mm) 層與層之間的高度(毫米)			3150, 3175	3150, 3175	3150	3150

Remarks:

- The internal areas of the residential properties on the upper floors will generally be slightly larger than those on the lower floors because of the reducing thickness of the structural walls on the upper floors.
- There are architectural features and / or exposed pipes on external walls of some of the floors. For their locations, please refer to the latest approved building plans.
- Exposed or concealed common pipes are located at / adjacent to balcony and / or flat roof and / or utility platform and / or air-conditioning platform and / or external wall of some residential units. For their locations, please refer to the latest approved building plans and / or electrical and mechanical design drawings.
- Some residential units have ceiling bulkheads and / or sunken slab from unit above, for the air-conditioning system and / or electrical and mechanical services, located at living / dining room, bedrooms, corridor and / or kitchen.
- When showing a balcony or utility platform on this floor plan, a dotted line is used to demarcate the location of the external boundary of that balcony or (as the case may be) utility platform. There is a solid line outside that dotted line. The area between those two lines represents the architectural features or claddings outside that balcony or (as the case may be) utility platform.
- The dimensions of the floor plan are all in millimeter.
- Please refer to page 28 of this sales brochure for legend of the terms and abbreviations in studying the floor plans of residential properties in the Development.

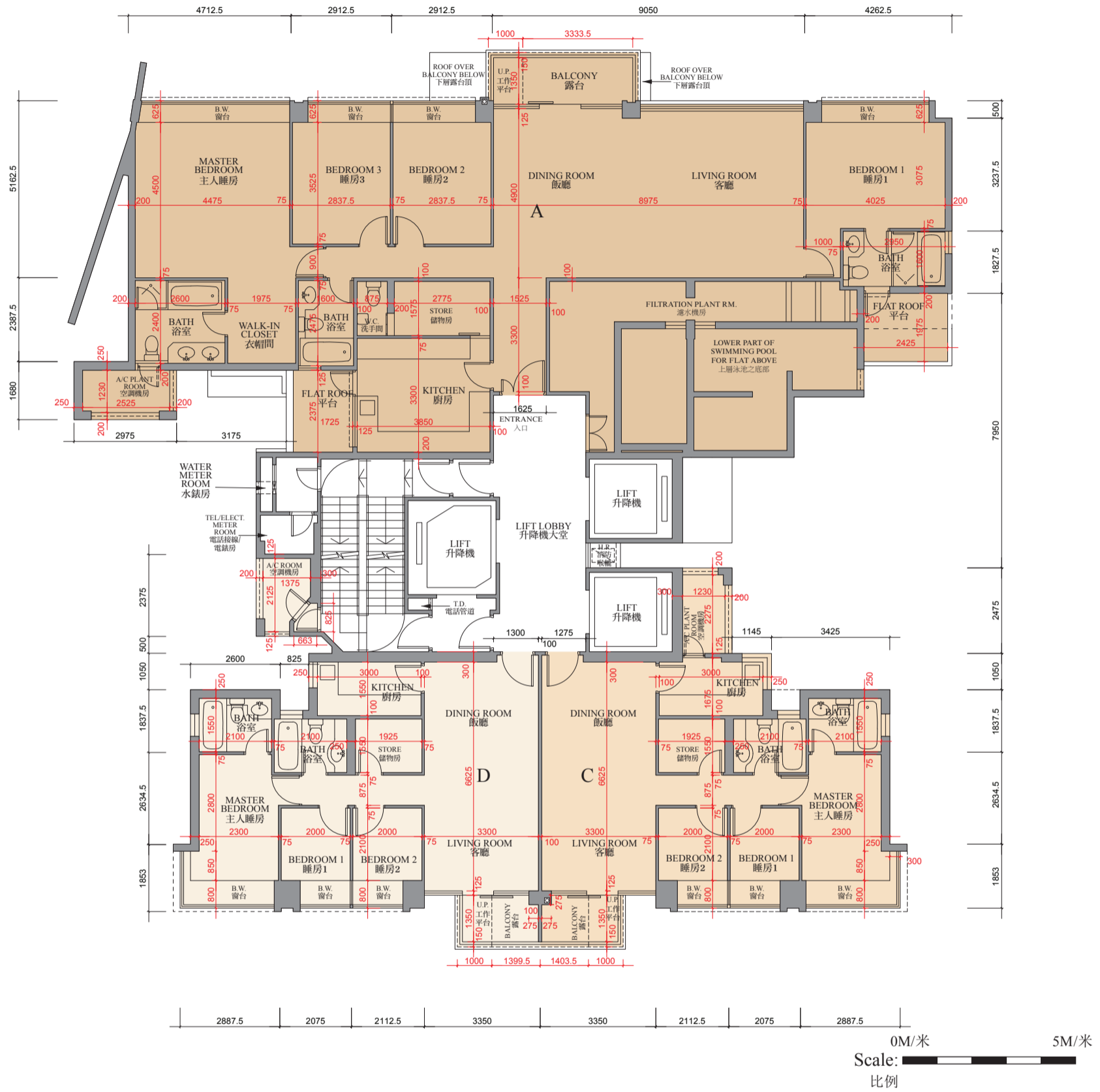
備註:

- 因住宅物業的較高樓層的結構牆的厚度遞減，較高樓層的內部面積，一般比較低樓層的內部面積稍大。
- 部份樓層外牆範圍設有建築裝飾及/或外露喉管，其位置請參考最新批准的建築圖則。
- 部份住宅單位的露台及/或平台及/或工作平台及/或空調機平台及/或外牆設有外露及/或內藏之公用喉管，其位置請參考最新批准的建築圖則及/或機電設計圖。
- 部份住宅單位客/飯廳、睡房、走廊及/或廚房有假天花及/或上層單位之跌級樓板用以安裝空調系統及/或機電設備。
- 於本樓面平面圖顯示露台或工作平台時，該露台或（視屬何情況而定）工作平台之外部分界以虛線標出。該虛線外有一實線，該兩線間之範圍顯示該露台或（視屬何情況而定）工作平台以外之建築裝飾或覆蓋層。
- 平面圖之尺規所列數字以毫米標示。
- 請參閱本售樓說明書第 28 頁之圖例以協助閱讀此部分的發展項目的住宅物業的樓面平面圖及其顯示之名稱和簡稱。

Floor Plans of Residential Properties in the Phase of the Development

發展項目期數的住宅物業的樓面平面圖

Tower 10 60th Floor Plan
第十座六十樓面圖



Floor Plans of Residential Properties in the Phase of the Development

發展項目期數的住宅物業的樓面平面圖

Tower 10 60th Floor Plan 第十座六十樓面圖

	TOWER 座	FLOOR 樓層	UNIT 單位			
			A	B	C	D
Thickness of Floor Slab(excluding plaster) (mm) 樓板(不包括灰泥)的厚度(毫米)	Tower 10 第十座	60/F 六十樓	125, 175	-	125	125, 150
Floor-to-Floor Height (mm) 層與層之間的高度(毫米)			3150	-	3150	3150, 3175

Remarks:

- The internal areas of the residential properties on the upper floors will generally be slightly larger than those on the lower floors because of the reducing thickness of the structural walls on the upper floors.
- There are architectural features and / or exposed pipes on external walls of some of the floors. For their locations, please refer to the latest approved building plans.
- Exposed or concealed common pipes are located at / adjacent to balcony and / or flat roof and / or utility platform and / or air-conditioning platform and / or external wall of some residential units. For their locations, please refer to the latest approved building plans and / or electrical and mechanical design drawings.
- Some residential units have ceiling bulkheads and / or sunken slab from unit above, for the air-conditioning system and / or electrical and mechanical services, located at living / dining room, bedrooms, corridor and / or kitchen.
- When showing a balcony or utility platform on this floor plan, a dotted line is used to demarcate the location of the external boundary of that balcony or (as the case may be) utility platform. There is a solid line outside that dotted line. The area between those two lines represents the architectural features or claddings outside that balcony or (as the case may be) utility platform.
- The dimensions of the floor plan are all in millimeter.
- Please refer to page 28 of this sales brochure for legend of the terms and abbreviations in studying the floor plans of residential properties in the Development.

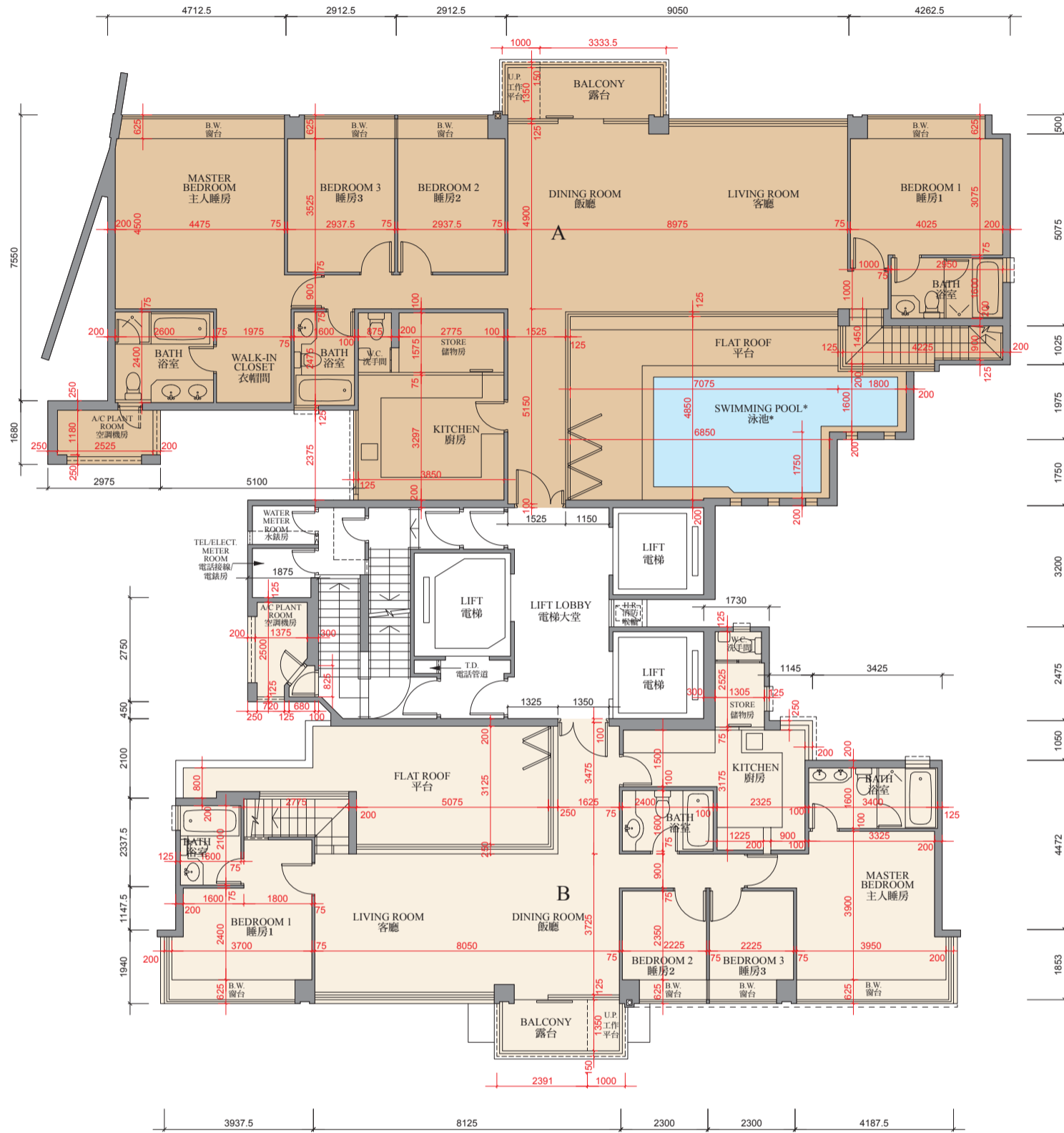
備註:

- 因住宅物業的較高樓層的結構牆的厚度遞減，較高樓層的內部面積，一般比較低樓層的內部面積稍大。
- 部份樓層外牆範圍設有建築裝飾及/或外露喉管，其位置請參考最新批准的建築圖則。
- 部份住宅單位的露台及/或平台及/或工作平台及/或空調機平台及/或外牆設有外露及/或內藏之公用喉管，其位置請參考最新批准的建築圖則及/或機電設計圖。
- 部份住宅單位客/飯廳、睡房、走廊及/或廚房有假天花及/或上層單位之跌級樓板用以安裝空調系統及/或機電設備。
- 於本樓面平面圖顯示露台或工作平台時，該露台或（視屬何情況而定）工作平台之外部分界以虛線標出。該虛線外有一實線，該兩線間之範圍顯示該露台或（視屬何情況而定）工作平台以外之建築裝飾或覆蓋層。
- 平面圖之尺規所列數字以毫米標示。
- 請參閱本售樓說明書第 28 頁之圖例以協助閱讀此部分的發展項目的住宅物業的樓面平面圖及其顯示之名稱和簡稱。

Floor Plans of Residential Properties in the Phase of the Development

發展項目期數的住宅物業的樓面平面圖

Tower 10 61st Floor Plan
第十座六十一樓平面圖



Scale:
比例

Floor Plans of Residential Properties in the Phase of the Development

發展項目期數的住宅物業的樓面平面圖

Tower 10 61st Floor Plan 第十座六十一樓平面圖

	TOWER 座	FLOOR 樓層	UNIT 單位	
			A	B
Thickness of Floor Slab(excluding plaster) (mm) 樓板(不包括灰泥)的厚度(毫米)	Tower 10 第十座	61/F 六十一樓	150, 175, 200	150, 175, 200
Floor-to-Floor Height (mm) 層與層之間的高度(毫米)			3500	3500

* A swimming pool is provided in the flat roof of this unit. The area of the flat roof specified in the section "Area of Residential Properties in the Development" includes the area of the swimming pool.

Remarks:

- The internal areas of the residential properties on the upper floors will generally be slightly larger than those on the lower floors because of the reducing thickness of the structural walls on the upper floors.
- There are architectural features and / or exposed pipes on external walls of some of the floors. For their locations, please refer to the latest approved building plans.
- Exposed or concealed common pipes are located at / adjacent to balcony and / or flat roof and / or utility platform and / or air-conditioning platform and / or external wall of some residential units. For their locations, please refer to the latest approved building plans and / or electrical and mechanical design drawings.
- Some residential units have ceiling bulkheads and / or sunken slab from unit above, for the air-conditioning system and / or electrical and mechanical services, located at living / dining room, bedrooms, corridor and / or kitchen.
- When showing a balcony or utility platform on this floor plan, a dotted line is used to demarcate the location of the external boundary of that balcony or (as the case may be) utility platform. There is a solid line outside that dotted line. The area between those two lines represents the architectural features or claddings outside that balcony or (as the case may be) utility platform.
- The dimensions of the floor plan are all in millimeter.
- Please refer to page 28 of this sales brochure for legend of the terms and abbreviations in studying the floor plans of residential properties in the Development.

* 此單位之平台內設有泳池。「發展項目中的住宅物業的面積」一節所列出該平台之面積包括平台內泳池之面積。

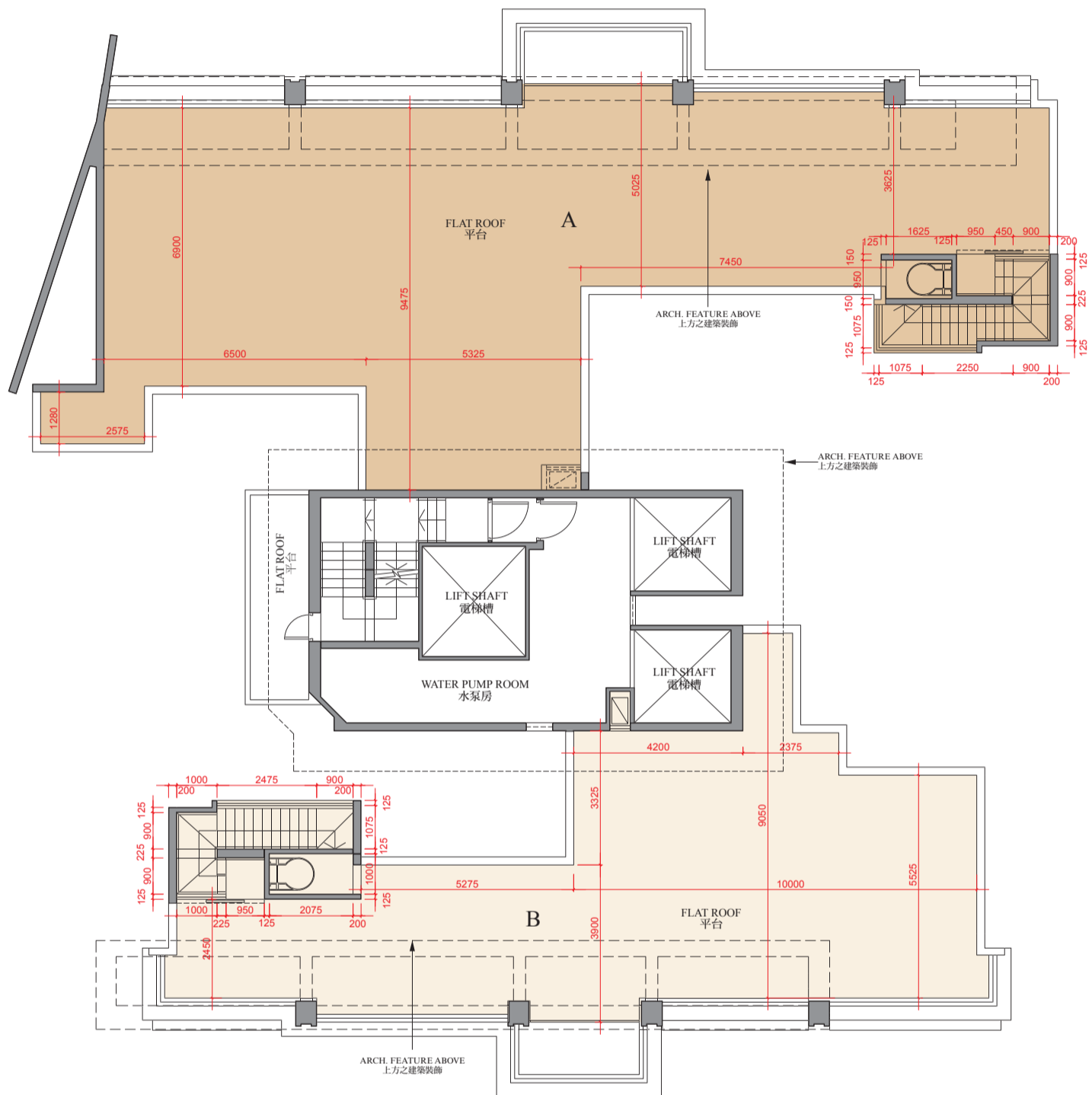
備註:

- 因住宅物業的較高樓層的結構牆的厚度遞減，較高樓層的內部面積，一般比較低樓層的內部面積稍大。
- 部份樓層外牆範圍設有建築裝飾及/或外露喉管，其位置請參考最新批准的建築圖則。
- 部份住宅單位的露台及/或平台及/或工作平台及/或空調機平台及/或外牆設有外露及/或內藏之公用喉管，其位置請參考最新批准的建築圖則及/或機電設計圖。
- 部份住宅單位客/飯廳、睡房、走廊及/或廚房有假天花及/或上層單位之跌級樓板用以安裝空調系統及/或機電設備。
- 於本樓面平面圖顯示露台或工作平台時，該露台或（視屬何情況而定）工作平台之外部分界以虛線標出。該虛線外有一實線，該兩線間之範圍顯示該露台或（視屬何情況而定）工作平台以外之建築裝飾或覆蓋層。
- 平面圖之尺規所列數字以毫米標示。
- 請參閱本售樓說明書第 28 頁之圖例以協助閱讀此部分的發展項目的住宅物業的樓面平面圖及其顯示之名稱和簡稱。

Floor Plans of Residential Properties in the Phase of the Development

發展項目期數的住宅物業的樓面平面圖

Tower 10 Roof Terrace Floor Plan
第十座天台平面圖



Floor Plans of Residential Properties in the Phase of the Development

發展項目期數的住宅物業的樓面平面圖

Tower 10 Roof Terrace Floor Plan 第十座天台平面圖

Remarks:

- The internal areas of the residential properties on the upper floors will generally be slightly larger than those on the lower floors because of the reducing thickness of the structural walls on the upper floors.
- There are architectural features and / or exposed pipes on external walls of some of the floors. For their locations, please refer to the latest approved building plans.
- Exposed or concealed common pipes are located at / adjacent to balcony and / or flat roof and / or utility platform and / or air-conditioning platform and / or external wall of some residential units. For their locations, please refer to the latest approved building plans and / or electrical and mechanical design drawings.
- Some residential units have ceiling bulkheads and / or sunken slab from unit above, for the air-conditioning system and / or electrical and mechanical services, located at living / dining room, bedrooms, corridor and / or kitchen.
- When showing a balcony or utility platform on this floor plan, a dotted line is used to demarcate the location of the external boundary of that balcony or (as the case may be) utility platform. There is a solid line outside that dotted line. The area between those two lines represents the architectural features or claddings outside that balcony or (as the case may be) utility platform.
- The dimensions of the floor plan are all in millimeter.
- Please refer to page 28 of this sales brochure for legend of the terms and abbreviations in studying the floor plans of residential properties in the Development.

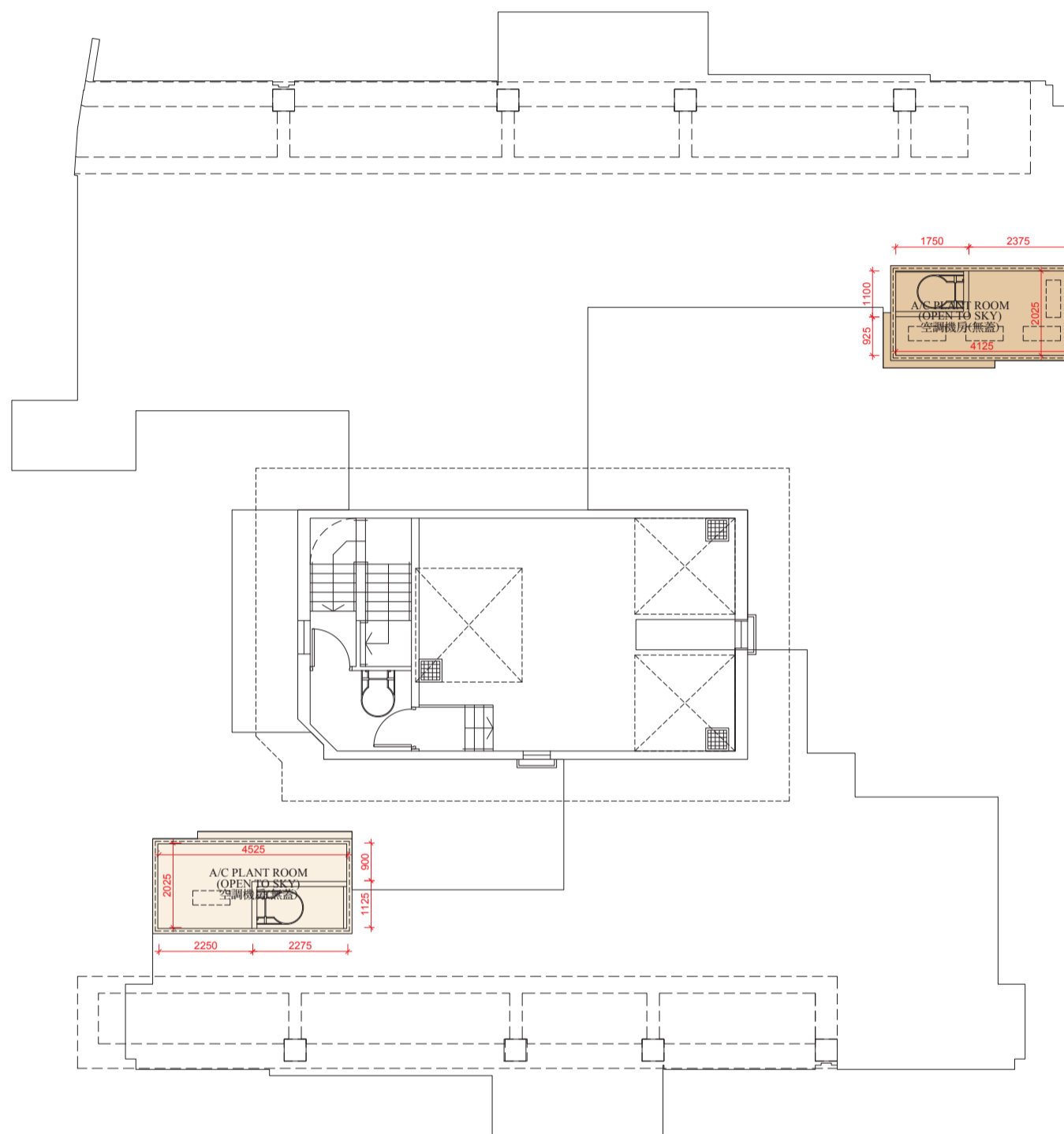
備註:

- 因住宅物業的較高樓層的結構牆的厚度遞減，較高樓層的內部面積，一般比較低樓層的內部面積稍大。
- 部份樓層外牆範圍設有建築裝飾及/或外露喉管，其位置請參考最新批准的建築圖則。
- 部份住宅單位的露台及/或平台及/或工作平台及/或空調機平台及/或外牆設有外露及/或內藏之公用喉管，其位置請參考最新批准的建築圖則及/或機電設計圖。
- 部份住宅單位客/飯廳、睡房、走廊及/或廚房有假天花及/或上層單位之跌級樓板用以安裝空調系統及/或機電設備。
- 於本樓面平面圖顯示露台或工作平台時，該露台或（視屬何情況而定）工作平台之外部分界以虛線標出。該虛線外有一實線，該兩線間之範圍顯示該露台或（視屬何情況而定）工作平台以外之建築裝飾或覆蓋層。
- 平面圖之尺規所列數字以毫米標示。
- 請參閱本售樓說明書第 28 頁之圖例以協助閱讀此部分的發展項目的住宅物業的樓面平面圖及其顯示之名稱和簡稱。

Floor Plans of Residential Properties in the Phase of the Development

發展項目期數的住宅物業的樓面平面圖

Tower 10 Upper Roof Floor Plan
第十座上層天台平面圖



0M/米 5M/米
Scale: 
比例

Floor Plans of Residential Properties in the Phase of the Development

發展項目期數的住宅物業的樓面平面圖

Tower 10 Upper Roof Floor Plan 第十座上層天台平面圖

Remarks:

- The internal areas of the residential properties on the upper floors will generally be slightly larger than those on the lower floors because of the reducing thickness of the structural walls on the upper floors.
- There are architectural features and / or exposed pipes on external walls of some of the floors. For their locations, please refer to the latest approved building plans.
- Exposed or concealed common pipes are located at / adjacent to balcony and / or flat roof and / or utility platform and / or air-conditioning platform and / or external wall of some residential units. For their locations, please refer to the latest approved building plans and / or electrical and mechanical design drawings.
- Some residential units have ceiling bulkheads and / or sunken slab from unit above, for the air-conditioning system and / or electrical and mechanical services, located at living / dining room, bedrooms, corridor and / or kitchen.
- When showing a balcony or utility platform on this floor plan, a dotted line is used to demarcate the location of the external boundary of that balcony or (as the case may be) utility platform. There is a solid line outside that dotted line. The area between those two lines represents the architectural features or claddings outside that balcony or (as the case may be) utility platform.
- The dimensions of the floor plan are all in millimeter.
- Please refer to page 28 of this sales brochure for legend of the terms and abbreviations in studying the floor plans of residential properties in the Development.

備註:

- 因住宅物業的較高樓層的結構牆的厚度遞減，較高樓層的內部面積，一般比較低樓層的內部面積稍大。
- 部份樓層外牆範圍設有建築裝飾及/或外露喉管，其位置請參考最新批准的建築圖則。
- 部份住宅單位的露台及/或平台及/或工作平台及/或空調機平台及/或外牆設有外露及/或內藏之公用喉管，其位置請參考最新批准的建築圖則及/或機電設計圖。
- 部份住宅單位客/飯廳、睡房、走廊及/或廚房有假天花及/或上層單位之跌級樓板用以安裝空調系統及/或機電設備。
- 於本樓面平面圖顯示露台或工作平台時，該露台或（視屬何情況而定）工作平台之外部分界以虛線標出。該虛線外有一實線，該兩線間之範圍顯示該露台或（視屬何情況而定）工作平台以外之建築裝飾或覆蓋層。
- 平面圖之尺規所列數字以毫米標示。
- 請參閱本售樓說明書第 28 頁之圖例以協助閱讀此部分的發展項目的住宅物業的樓面平面圖及其顯示之名稱和簡稱。

Floor Plans of Residential Properties in the Phase of the Development

發展項目期數的住宅物業的樓面平面圖

Tower 11 5th Floor Plan
第十一座五樓平面圖



Floor Plans of Residential Properties in the Phase of the Development

發展項目期數的住宅物業的樓面平面圖

Tower 11 5th Floor Plan 第十一座五樓平面圖

	TOWER 座	FLOOR 樓層	UNIT 單位				
			A	B	C	D	E
Thickness of Floor Slab(excluding plaster) (mm) 樓板(不包括灰泥)的厚度(毫米)	Tower 11 第十一座	5/F 五樓	125	125	125	125	125
Floor-to-Floor Height (mm) 層與層之間的高度(毫米)			3150	3150	3150	3150	3150

Remarks:

- The internal areas of the residential properties on the upper floors will generally be slightly larger than those on the lower floors because of the reducing thickness of the structural walls on the upper floors.
- There are architectural features and / or exposed pipes on external walls of some of the floors. For their locations, please refer to the latest approved building plans.
- Exposed or concealed common pipes are located at / adjacent to balcony and / or flat roof and / or utility platform and / or air-conditioning platform and / or external wall of some residential units. For their locations, please refer to the latest approved building plans and / or electrical and mechanical design drawings.
- Some residential units have ceiling bulkheads and / or sunken slab from unit above, for the air-conditioning system and / or electrical and mechanical services, located at living / dining room, bedrooms, corridor and / or kitchen.
- When showing a balcony or utility platform on this floor plan, a dotted line is used to demarcate the location of the external boundary of that balcony or (as the case may be) utility platform. There is a solid line outside that dotted line. The area between those two lines represents the architectural features or claddings outside that balcony or (as the case may be) utility platform.
- The dimensions of the floor plan are all in millimeter.
- Please refer to page 28 of this sales brochure for legend of the terms and abbreviations in studying the floor plans of residential properties in the Development.

備註:

- 因住宅物業的較高樓層的結構牆的厚度遞減，較高樓層的內部面積，一般比較低樓層的內部面積稍大。
- 部份樓層外牆範圍設有建築裝飾及/或外露喉管，其位置請參考最新批准的建築圖則。
- 部份住宅單位的露台及/或平台及/或工作平台及/或空調機平台及/或外牆設有外露及/或內藏之公用喉管，其位置請參考最新批准的建築圖則及/或機電設計圖。
- 部份住宅單位客/飯廳、睡房、走廊及/或廚房有假天花及/或上層單位之跌級樓板用以安裝空調系統及/或機電設備。
- 於本樓面平面圖顯示露台或工作平台時，該露台或（視屬何情況而定）工作平台之外部分界以虛線標出。該虛線外有一實線，該兩線間之範圍顯示該露台或（視屬何情況而定）工作平台以外之建築裝飾或覆蓋層。
- 平面圖之尺規所列數字以毫米標示。
- 請參閱本售樓說明書第 28 頁之圖例以協助閱讀此部分的發展項目的住宅物業的樓面平面圖及其顯示之名稱和簡稱。

Floor Plans of Residential Properties in the Phase of the Development

發展項目期數的住宅物業的樓面平面圖

Tower 11 6th - 12th Floor Plan

第十一座六樓至十二樓平面圖



0M/米 5M/米
Scale:
比例

Floor Plans of Residential Properties in the Phase of the Development

發展項目期數的住宅物業的樓面平面圖

Tower 11 6th - 12th Floor Plan 第十一座六樓至十二樓平面圖

	TOWER 座	FLOOR 樓層	UNIT 單位				
			A	B	C	D	E
Thickness of Floor Slab(excluding plaster) (mm) 樓板(不包括灰泥)的厚度(毫米)	Tower 11 第十一座	6/F - 11/F 六樓至十一樓	125	125	125	125	125
Floor-to-Floor Height (mm) 層與層之間的高度(毫米)			3150	3150	3150	3150	3150
Thickness of Floor Slab(excluding plaster) (mm) 樓板(不包括灰泥)的厚度(毫米)		12/F 十二樓	125	150	150	125	125
Floor-to-Floor Height (mm) 層與層之間的高度(毫米)			3150	3175	3175	3150	3150

Remarks:

- The internal areas of the residential properties on the upper floors will generally be slightly larger than those on the lower floors because of the reducing thickness of the structural walls on the upper floors.
- There are architectural features and / or exposed pipes on external walls of some of the floors. For their locations, please refer to the latest approved building plans.
- Exposed or concealed common pipes are located at / adjacent to balcony and / or flat roof and / or utility platform and / or air-conditioning platform and / or external wall of some residential units. For their locations, please refer to the latest approved building plans and / or electrical and mechanical design drawings.
- Some residential units have ceiling bulkheads and / or sunken slab from unit above, for the air-conditioning system and / or electrical and mechanical services, located at living / dining room, bedrooms, corridor and / or kitchen.
- When showing a balcony or utility platform on this floor plan, a dotted line is used to demarcate the location of the external boundary of that balcony or (as the case may be) utility platform. There is a solid line outside that dotted line. The area between those two lines represents the architectural features or claddings outside that balcony or (as the case may be) utility platform.
- The dimensions of the floor plan are all in millimeter.
- Please refer to page 28 of this sales brochure for legend of the terms and abbreviations in studying the floor plans of residential properties in the Development.

備註:

- 因住宅物業的較高樓層的結構牆的厚度遞減，較高樓層的內部面積，一般比較低樓層的內部面積稍大。
- 部份樓層外牆範圍設有建築裝飾及/或外露喉管，其位置請參考最新批准的建築圖則。
- 部份住宅單位的露台及/或平台及/或工作平台及/或空調機平台及/或外牆設有外露及/或內藏之公用喉管，其位置請參考最新批准的建築圖則及/或機電設計圖。
- 部份住宅單位客/飯廳、睡房、走廊及/或廚房有假天花及/或上層單位之跌級樓板用以安裝空調系統及/或機電設備。
- 於本樓面平面圖顯示露台或工作平台時，該露台或（視屬何情況而定）工作平台之外部分界以虛線標出。該虛線外有一實線，該兩線間之範圍顯示該露台或（視屬何情況而定）工作平台以外之建築裝飾或覆蓋層。
- 平面圖之尺規所列數字以毫米標示。
- 請參閱本售樓說明書第 28 頁之圖例以協助閱讀此部分的發展項目的住宅物業的樓面平面圖及其顯示之名稱和簡稱。

Floor Plans of Residential Properties in the Phase of the Development

發展項目期數的住宅物業的樓面平面圖

Tower 11 15th Floor Plan
第十一座十五樓平面圖



0M/米 5M/米
Scale:
比例

Floor Plans of Residential Properties in the Phase of the Development

發展項目期數的住宅物業的樓面平面圖

Tower 11 15th Floor Plan 第十一座十五樓平面圖

	TOWER 座	FLOOR 樓層	UNIT 單位				
			A	B	C	D	E
Thickness of Floor Slab(excluding plaster) (mm) 樓板(不包括灰泥)的厚度(毫米)	Tower 11 第十一座	15/F 十五樓	125	-	-	125	125
Floor-to-Floor Height (mm) 層與層之間的高度(毫米)			3150	-	-	3150	3150

Remarks:

- The internal areas of the residential properties on the upper floors will generally be slightly larger than those on the lower floors because of the reducing thickness of the structural walls on the upper floors.
- There are architectural features and / or exposed pipes on external walls of some of the floors. For their locations, please refer to the latest approved building plans.
- Exposed or concealed common pipes are located at / adjacent to balcony and / or flat roof and / or utility platform and / or air-conditioning platform and / or external wall of some residential units. For their locations, please refer to the latest approved building plans and / or electrical and mechanical design drawings.
- Some residential units have ceiling bulkheads and / or sunken slab from unit above, for the air-conditioning system and / or electrical and mechanical services, located at living / dining room, bedrooms, corridor and / or kitchen.
- When showing a balcony or utility platform on this floor plan, a dotted line is used to demarcate the location of the external boundary of that balcony or (as the case may be) utility platform. There is a solid line outside that dotted line. The area between those two lines represents the architectural features or claddings outside that balcony or (as the case may be) utility platform.
- The dimensions of the floor plan are all in millimeter.
- Please refer to page 28 of this sales brochure for legend of the terms and abbreviations in studying the floor plans of residential properties in the Development.

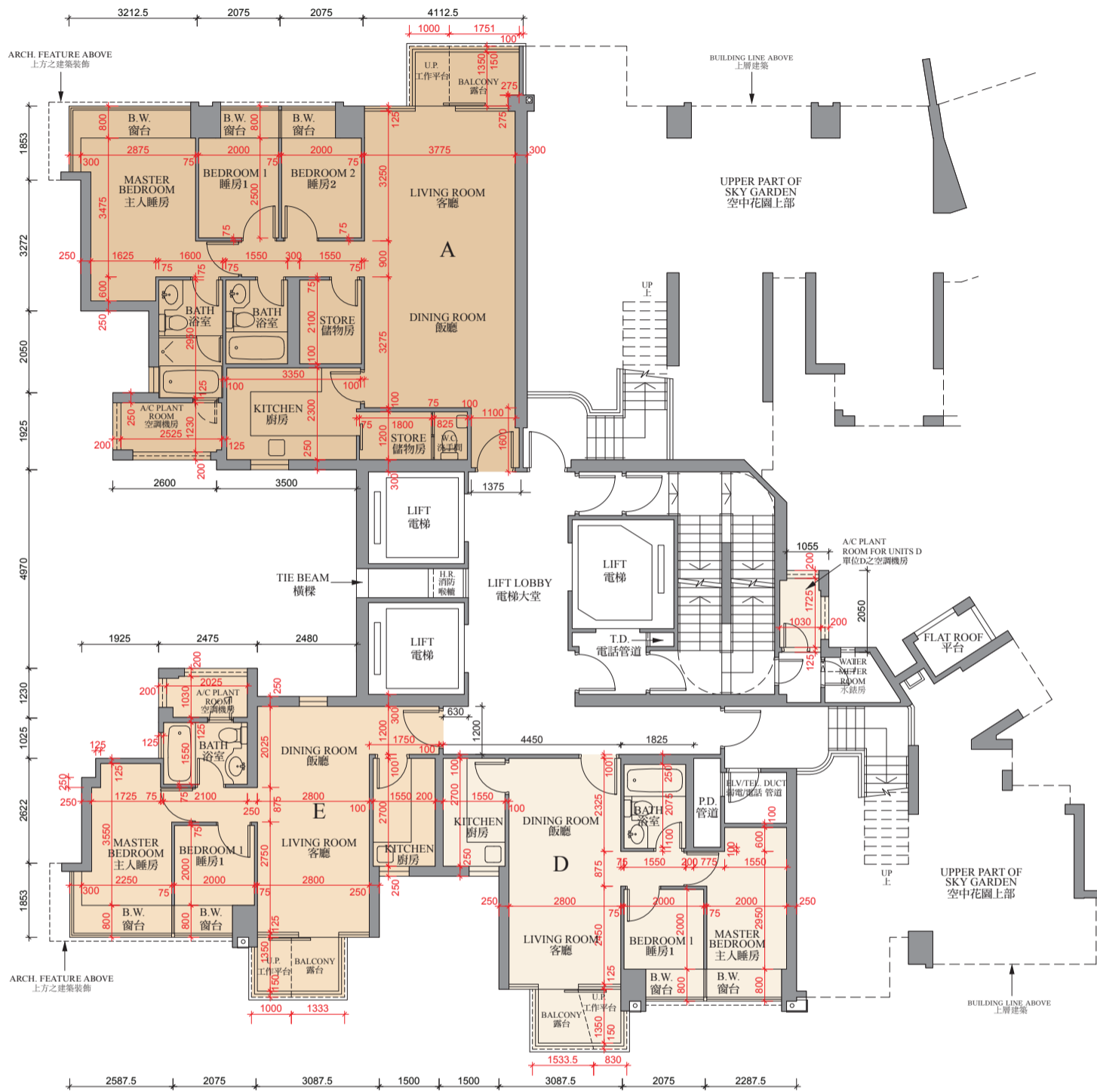
備註:

- 因住宅物業的較高樓層的結構牆的厚度遞減，較高樓層的內部面積，一般比較低樓層的內部面積稍大。
- 部份樓層外牆範圍設有建築裝飾及/或外露喉管，其位置請參考最新批准的建築圖則。
- 部份住宅單位的露台及/或平台及/或工作平台及/或空調機平台及/或外牆設有外露及/或內藏之公用喉管，其位置請參考最新批准的建築圖則及/或機電設計圖。
- 部份住宅單位客/飯廳、睡房、走廊及/或廚房有假天花及/或上層單位之跌級樓板用以安裝空調系統及/或機電設備。
- 於本樓面平面圖顯示露台或工作平台時，該露台或（視屬何情況而定）工作平台之外部分界以虛線標出。該虛線外有一實線，該兩線間之範圍顯示該露台或（視屬何情況而定）工作平台以外之建築裝飾或覆蓋層。
- 平面圖之尺規所列數字以毫米標示。
- 請參閱本售樓說明書第 28 頁之圖例以協助閱讀此部分的發展項目的住宅物業的樓面平面圖及其顯示之名稱和簡稱。

Floor Plans of Residential Properties in the Phase of the Development

發展項目期數的住宅物業的樓面平面圖

Tower 11 16th Floor Plan
第十一座十六樓平面圖



0M/米 5M/米
Scale:
比例

Floor Plans of Residential Properties in the Phase of the Development

發展項目期數的住宅物業的樓面平面圖

Tower 11 16th Floor Plan 第十一座十六樓平面圖

	TOWER 座	FLOOR 樓層	UNIT 單位				
			A	B	C	D	E
Thickness of Floor Slab(excluding plaster) (mm) 樓板(不包括灰泥)的厚度(毫米)	Tower 11 第十一座	16/F 十六樓	125	-	-	125	125
Floor-to-Floor Height (mm) 層與層之間的高度(毫米)			3150	-	-	3150	3150

Remarks:

- The internal areas of the residential properties on the upper floors will generally be slightly larger than those on the lower floors because of the reducing thickness of the structural walls on the upper floors.
- There are architectural features and / or exposed pipes on external walls of some of the floors. For their locations, please refer to the latest approved building plans.
- Exposed or concealed common pipes are located at / adjacent to balcony and / or flat roof and / or utility platform and / or air-conditioning platform and / or external wall of some residential units. For their locations, please refer to the latest approved building plans and / or electrical and mechanical design drawings.
- Some residential units have ceiling bulkheads and / or sunken slab from unit above, for the air-conditioning system and / or electrical and mechanical services, located at living / dining room, bedrooms, corridor and / or kitchen.
- When showing a balcony or utility platform on this floor plan, a dotted line is used to demarcate the location of the external boundary of that balcony or (as the case may be) utility platform. There is a solid line outside that dotted line. The area between those two lines represents the architectural features or claddings outside that balcony or (as the case may be) utility platform.
- The dimensions of the floor plan are all in millimeter.
- Please refer to page 28 of this sales brochure for legend of the terms and abbreviations in studying the floor plans of residential properties in the Development.

備註:

- 因住宅物業的較高樓層的結構牆的厚度遞減，較高樓層的內部面積，一般比較低樓層的內部面積稍大。
- 部份樓層外牆範圍設有建築裝飾及/或外露喉管，其位置請參考最新批准的建築圖則。
- 部份住宅單位的露台及/或平台及/或工作平台及/或空調機平台及/或外牆設有外露及/或內藏之公用喉管，其位置請參考最新批准的建築圖則及/或機電設計圖。
- 部份住宅單位客/飯廳、睡房、走廊及/或廚房有假天花及/或上層單位之跌級樓板用以安裝空調系統及/或機電設備。
- 於本樓面平面圖顯示露台或工作平台時，該露台或（視屬何情況而定）工作平台之外部分界以虛線標出。該虛線外有一實線，該兩線間之範圍顯示該露台或（視屬何情況而定）工作平台以外之建築裝飾或覆蓋層。
- 平面圖之尺規所列數字以毫米標示。
- 請參閱本售樓說明書第 28 頁之圖例以協助閱讀此部分的發展項目的住宅物業的樓面平面圖及其顯示之名稱和簡稱。

Floor Plans of Residential Properties in the Phase of the Development

發展項目期數的住宅物業的樓面平面圖

Tower 11 17th - 23rd, 25th, 27th - 33rd, 35th - 39th & 50th Floor Plan
 第十一座十七樓至二十三樓、二十五樓、二十七樓至三十三樓、
 三十五樓至三十九樓及五十樓平面圖



0M/米 5M/米
 Scale: 比例

Floor Plans of Residential Properties in the Phase of the Development

發展項目期數的住宅物業的樓面平面圖

Tower 11 17th - 23rd, 25th, 27th - 33rd, 35th - 39th & 50th Floor Plan 第十一座十七樓至二十三樓、二十五樓、二十七樓至三十三樓、 三十五樓至三十九樓及五十樓平面圖

	TOWER 座	FLOOR 樓層	UNIT 單位				
			A	B	C	D	E
Thickness of Floor Slab(excluding plaster) (mm) 樓板(不包括灰泥)的厚度(毫米)	Tower 11 第十一座	17/F - 23/F, 25/F, 27/F -33/F, 35/F - 39/F, 50/F	125	125	125	125	125
Floor-to-Floor Height (mm) 層與層之間的高度(毫米)		十七樓至 二十三樓、 二十五樓、 二十七樓至 三十三樓、 三十五樓至 三十九樓、 五十樓	3150	3150	3150	3150	3150

Remarks:

- The internal areas of the residential properties on the upper floors will generally be slightly larger than those on the lower floors because of the reducing thickness of the structural walls on the upper floors.
- There are architectural features and / or exposed pipes on external walls of some of the floors. For their locations, please refer to the latest approved building plans.
- Exposed or concealed common pipes are located at / adjacent to balcony and / or flat roof and / or utility platform and / or air-conditioning platform and / or external wall of some residential units. For their locations, please refer to the latest approved building plans and / or electrical and mechanical design drawings.
- Some residential units have ceiling bulkheads and / or sunken slab from unit above, for the air-conditioning system and / or electrical and mechanical services, located at living / dining room, bedrooms, corridor and / or kitchen.
- When showing a balcony or utility platform on this floor plan, a dotted line is used to demarcate the location of the external boundary of that balcony or (as the case may be) utility platform. There is a solid line outside that dotted line. The area between those two lines represents the architectural features or claddings outside that balcony or (as the case may be) utility platform.
- The dimensions of the floor plan are all in millimeter.
- Please refer to page 28 of this sales brochure for legend of the terms and abbreviations in studying the floor plans of residential properties in the Development.

備註:

- 因住宅物業的較高樓層的結構牆的厚度遞減，較高樓層的內部面積，一般比較低樓層的內部面積稍大。
- 部份樓層外牆範圍設有建築裝飾及/或外露喉管，其位置請參考最新批准的建築圖則。
- 部份住宅單位的露台及/或平台及/或工作平台及/或空調機平台及/或外牆設有外露及/或內藏之公用喉管，其位置請參考最新批准的建築圖則及/或機電設計圖。
- 部份住宅單位客/飯廳、睡房、走廊及/或廚房有假天花及/或上層單位之跌級樓板用以安裝空調系統及/或機電設備。
- 於本樓面平面圖顯示露台或工作平台時，該露台或（視屬何情況而定）工作平台之外部分界以虛線標出。該虛線外有一實線，該兩線間之範圍顯示該露台或（視屬何情況而定）工作平台以外之建築裝飾或覆蓋層。
- 平面圖之尺規所列數字以毫米標示。
- 請參閱本售樓說明書第 28 頁之圖例以協助閱讀此部分的發展項目的住宅物業的樓面平面圖及其顯示之名稱和簡稱。

Floor Plans of Residential Properties in the Phase of the Development

發展項目期數的住宅物業的樓面平面圖

Tower 11 51st - 52nd & 55th - 57th Floor Plan
 第十一座五十一樓至五十二樓及五十五樓至五十七樓平面圖



0M/米 5M/米
 Scale:
 比例

Floor Plans of Residential Properties in the Phase of the Development

發展項目期數的住宅物業的樓面平面圖

Tower 11 51st - 52nd & 55th - 57th Floor Plan 第十一座五十一樓至五十二樓及五十五樓至五十七樓平面圖

	TOWER 座	FLOOR 樓層	UNIT 單位				
			A	B	C	D	E
Thickness of Floor Slab(excluding plaster) (mm) 樓板(不包括灰泥)的厚度(毫米)	Tower 11 第十一座	51/F 五十一樓	125	125	125	125	125
Floor-to-Floor Height (mm) 層與層之間的高度(毫米)			3150	3150	3150	3150	3150
Thickness of Floor Slab(excluding plaster) (mm) 樓板(不包括灰泥)的厚度(毫米)		52/F, 55/F, 56/F 五十二樓、 五十五樓、 五十六樓	125, 200	125, 200	125	125	125
Floor-to-Floor Height (mm) 層與層之間的高度(毫米)			3150	3150	3150	3150	3150
Thickness of Floor Slab(excluding plaster) (mm) 樓板(不包括灰泥)的厚度(毫米)		57/F 五十七樓	125	125	125	125	125, 150
Floor-to-Floor Height (mm) 層與層之間的高度(毫米)			3150	3150	3150	3150	3150, 3175

Remarks:

- The internal areas of the residential properties on the upper floors will generally be slightly larger than those on the lower floors because of the reducing thickness of the structural walls on the upper floors.
- There are architectural features and / or exposed pipes on external walls of some of the floors. For their locations, please refer to the latest approved building plans.
- Exposed or concealed common pipes are located at / adjacent to balcony and / or flat roof and / or utility platform and / or air-conditioning platform and / or external wall of some residential units. For their locations, please refer to the latest approved building plans and / or electrical and mechanical design drawings.
- Some residential units have ceiling bulkheads and / or sunken slab from unit above, for the air-conditioning system and / or electrical and mechanical services, located at living / dining room, bedrooms, corridor and / or kitchen.
- When showing a balcony or utility platform on this floor plan, a dotted line is used to demarcate the location of the external boundary of that balcony or (as the case may be) utility platform. There is a solid line outside that dotted line. The area between those two lines represents the architectural features or claddings outside that balcony or (as the case may be) utility platform.
- The dimensions of the floor plan are all in millimeter.
- Please refer to page 28 of this sales brochure for legend of the terms and abbreviations in studying the floor plans of residential properties in the Development.

備註:

- 因住宅物業的較高樓層的結構牆的厚度遞減，較高樓層的內部面積，一般比較低樓層的內部面積稍大。
- 部份樓層外牆範圍設有建築裝飾及/或外露喉管，其位置請參考最新批准的建築圖則。
- 部份住宅單位的露台及/或平台及/或工作平台及/或空調機平台及/或外牆設有外露及/或內藏之公用喉管，其位置請參考最新批准的建築圖則及/或機電設計圖。
- 部份住宅單位客/飯廳、睡房、走廊及/或廚房有假天花及/或上層單位之跌級樓板用以安裝空調系統及/或機電設備。
- 於本樓面平面圖顯示露台或工作平台時，該露台或（視屬何情況而定）工作平台之外部分界以虛線標出。該虛線外有一實線，該兩線間之範圍顯示該露台或（視屬何情況而定）工作平台以外之建築裝飾或覆蓋層。
- 平面圖之尺規所列數字以毫米標示。
- 請參閱本售樓說明書第 28 頁之圖例以協助閱讀此部分的發展項目的住宅物業的樓面平面圖及其顯示之名稱和簡稱。

Floor Plans of Residential Properties in the Phase of the Development

發展項目期數的住宅物業的樓面平面圖

Tower 11 60th Floor Plan
第十一座六十樓平面圖



Scale: 0M/米 5M/米
比例

Floor Plans of Residential Properties in the Phase of the Development

發展項目期數的住宅物業的樓面平面圖

Tower 11 60th Floor Plan 第十一座六十樓平面圖

	TOWER 座	FLOOR 樓層	UNIT 單位			
			A	B	C	D
Thickness of Floor Slab(excluding plaster) (mm) 樓板(不包括灰泥)的厚度(毫米)	Tower 11 第十一座	60/F 六十樓	125, 175	-	125	125
Floor-to-Floor Height (mm) 層與層之間的高度(毫米)			3150	-	3150	3150

Remarks:

- The internal areas of the residential properties on the upper floors will generally be slightly larger than those on the lower floors because of the reducing thickness of the structural walls on the upper floors.
- There are architectural features and / or exposed pipes on external walls of some of the floors. For their locations, please refer to the latest approved building plans.
- Exposed or concealed common pipes are located at / adjacent to balcony and / or flat roof and / or utility platform and / or air-conditioning platform and / or external wall of some residential units. For their locations, please refer to the latest approved building plans and / or electrical and mechanical design drawings.
- Some residential units have ceiling bulkheads and / or sunken slab from unit above, for the air-conditioning system and / or electrical and mechanical services, located at living / dining room, bedrooms, corridor and / or kitchen.
- When showing a balcony or utility platform on this floor plan, a dotted line is used to demarcate the location of the external boundary of that balcony or (as the case may be) utility platform. There is a solid line outside that dotted line. The area between those two lines represents the architectural features or claddings outside that balcony or (as the case may be) utility platform.
- The dimensions of the floor plan are all in millimeter.
- Please refer to page 28 of this sales brochure for legend of the terms and abbreviations in studying the floor plans of residential properties in the Development.

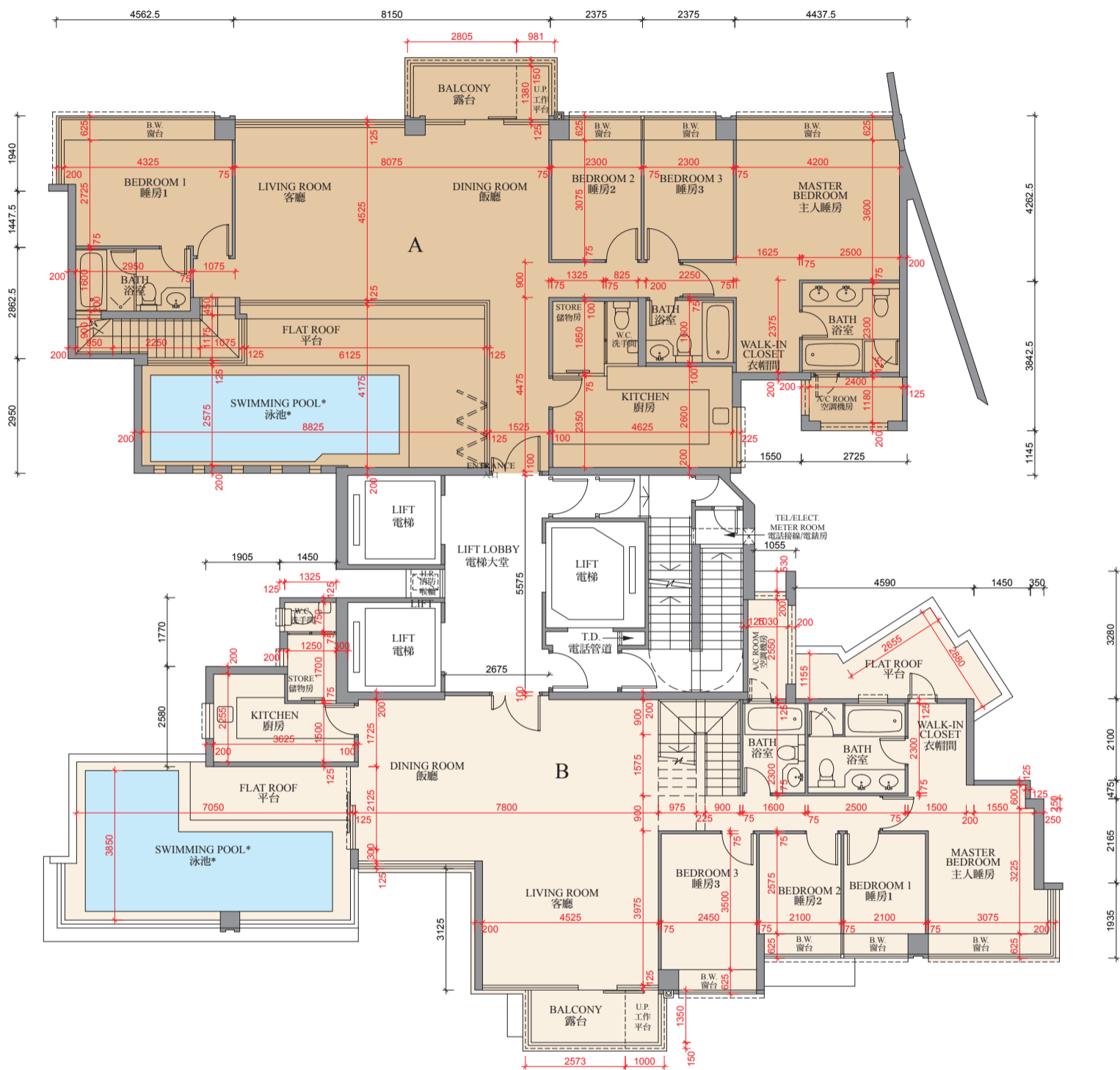
備註:

- 因住宅物業的較高樓層的結構牆的厚度遞減，較高樓層的內部面積，一般比較低樓層的內部面積稍大。
- 部份樓層外牆範圍設有建築裝飾及/或外露喉管，其位置請參考最新批准的建築圖則。
- 部份住宅單位的露台及/或平台及/或工作平台及/或空調機平台及/或外牆設有外露及/或內藏之公用喉管，其位置請參考最新批准的建築圖則及/或機電設計圖。
- 部份住宅單位客/飯廳、睡房、走廊及/或廚房有假天花及/或上層單位之跌級樓板用以安裝空調系統及/或機電設備。
- 於本樓面平面圖顯示露台或工作平台時，該露台或（視屬何情況而定）工作平台之外部分界以虛線標出。該虛線外有一實線，該兩線間之範圍顯示該露台或（視屬何情況而定）工作平台以外之建築裝飾或覆蓋層。
- 平面圖之尺規所列數字以毫米標示。
- 請參閱本售樓說明書第 28 頁之圖例以協助閱讀此部分的發展項目的住宅物業的樓面平面圖及其顯示之名稱和簡稱。

Floor Plans of Residential Properties in the Phase of the Development

發展項目期數的住宅物業的樓面平面圖

Tower 11 61st Floor Plan
第十一座六十一樓平面圖



0M/米 5M/米
Scale:
比例

Floor Plans of Residential Properties in the Phase of the Development

發展項目期數的住宅物業的樓面平面圖

Tower 11 61st Floor Plan 第十一座六十一樓平面圖

	TOWER 座	FLOOR 樓層	UNIT 單位	
			A	B
Thickness of Floor Slab(excluding plaster) (mm) 樓板(不包括灰泥)的厚度(毫米)	Tower 11 第十一座	61/F 六十一樓	150, 200	150, 200
Floor-to-Floor Height (mm) 層與層之間的高度(毫米)			3500	3500

* A swimming pool is provided in the flat roof of this unit. The area of the flat roof specified in the section "Area of Residential Properties in the Development" includes the area of the swimming pool.

Remarks:

- The internal areas of the residential properties on the upper floors will generally be slightly larger than those on the lower floors because of the reducing thickness of the structural walls on the upper floors.
- There are architectural features and / or exposed pipes on external walls of some of the floors. For their locations, please refer to the latest approved building plans.
- Exposed or concealed common pipes are located at / adjacent to balcony and / or flat roof and / or utility platform and / or air-conditioning platform and / or external wall of some residential units. For their locations, please refer to the latest approved building plans and / or electrical and mechanical design drawings.
- Some residential units have ceiling bulkheads and / or sunken slab from unit above, for the air-conditioning system and / or electrical and mechanical services, located at living / dining room, bedrooms, corridor and / or kitchen.
- When showing a balcony or utility platform on this floor plan, a dotted line is used to demarcate the location of the external boundary of that balcony or (as the case may be) utility platform. There is a solid line outside that dotted line. The area between those two lines represents the architectural features or claddings outside that balcony or (as the case may be) utility platform.
- The dimensions of the floor plan are all in millimeter.
- Please refer to page 28 of this sales brochure for legend of the terms and abbreviations in studying the floor plans of residential properties in the Development.

* 此單位之平台內設有泳池。「發展項目中的住宅物業的面積」一節所列出該平台之面積包括平台內泳池之面積。

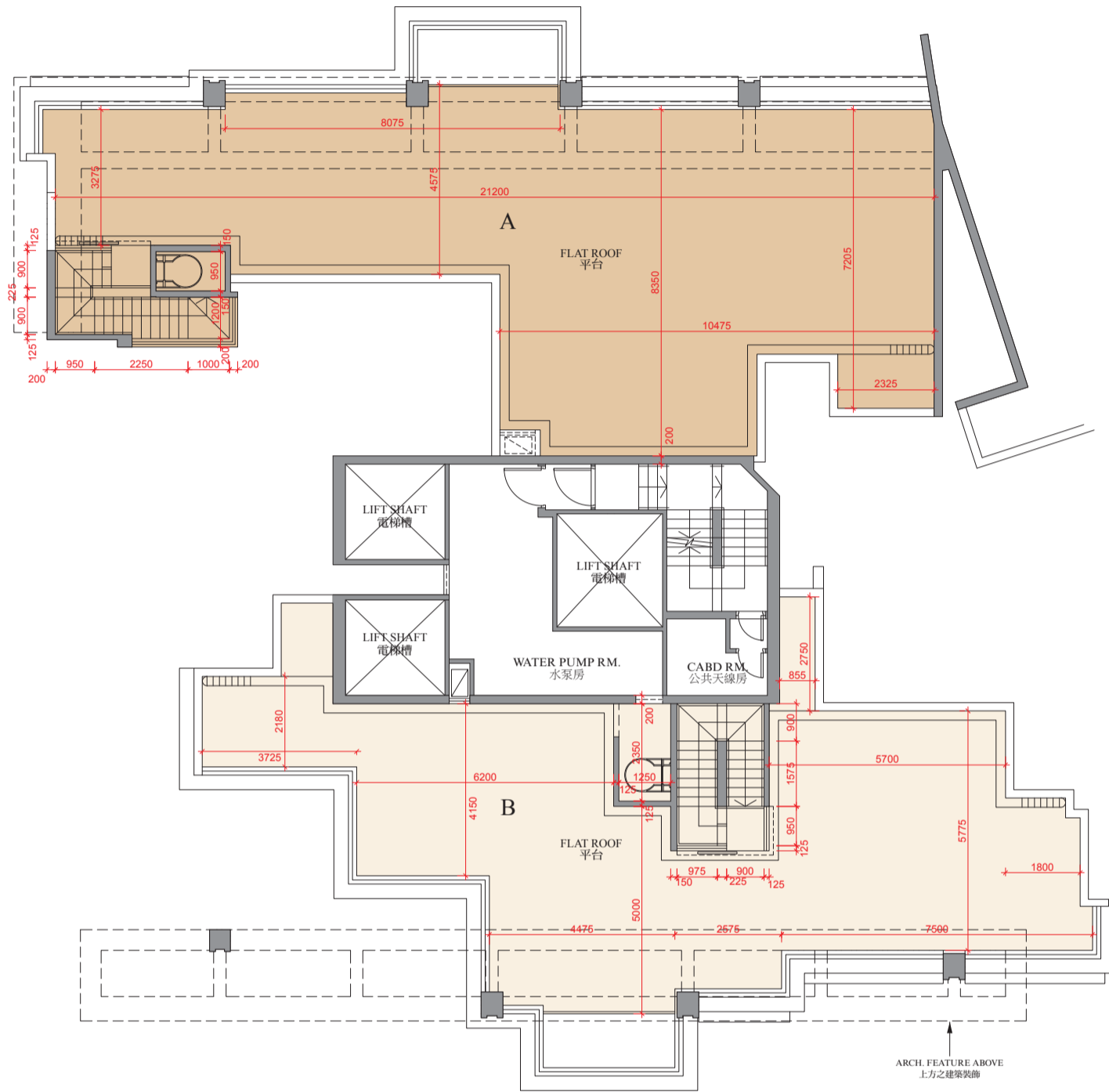
備註:

- 因住宅物業的較高樓層的結構牆的厚度遞減，較高樓層的內部面積，一般比較低樓層的內部面積稍大。
- 部份樓層外牆範圍設有建築裝飾及/或外露喉管，其位置請參考最新批准的建築圖則。
- 部份住宅單位的露台及/或平台及/或工作平台及/或空調機平台及/或外牆設有外露及/或內藏之公用喉管，其位置請參考最新批准的建築圖則及/或機電設計圖。
- 部份住宅單位客/飯廳、睡房、走廊及/或廚房有假天花及/或上層單位之跌級樓板用以安裝空調系統及/或機電設備。
- 於本樓面平面圖顯示露台或工作平台時，該露台或（視屬何情況而定）工作平台之外部分界以虛線標出。該虛線外有一實線，該兩線間之範圍顯示該露台或（視屬何情況而定）工作平台以外之建築裝飾或覆蓋層。
- 平面圖之尺規所列數字以毫米標示。
- 請參閱本售樓說明書第 28 頁之圖例以協助閱讀此部分的發展項目的住宅物業的樓面平面圖及其顯示之名稱和簡稱。

Floor Plans of Residential Properties in the Phase of the Development

發展項目期數的住宅物業的樓面平面圖

Tower 11 Roof Terrace Floor Plan
第十一座天台平面圖



ARCH. FEATURE ABOVE
上方之建築裝飾

0M/米 5M/米
Scale:
比例

Floor Plans of Residential Properties in the Phase of the Development

發展項目期數的住宅物業的樓面平面圖

Tower 11 Roof Terrace Floor Plan 第十一座天台平面圖

Remarks:

- The internal areas of the residential properties on the upper floors will generally be slightly larger than those on the lower floors because of the reducing thickness of the structural walls on the upper floors.
- There are architectural features and / or exposed pipes on external walls of some of the floors. For their locations, please refer to the latest approved building plans.
- Exposed or concealed common pipes are located at / adjacent to balcony and / or flat roof and / or utility platform and / or air-conditioning platform and / or external wall of some residential units. For their locations, please refer to the latest approved building plans and / or electrical and mechanical design drawings.
- Some residential units have ceiling bulkheads and / or sunken slab from unit above, for the air-conditioning system and / or electrical and mechanical services, located at living / dining room, bedrooms, corridor and / or kitchen.
- When showing a balcony or utility platform on this floor plan, a dotted line is used to demarcate the location of the external boundary of that balcony or (as the case may be) utility platform. There is a solid line outside that dotted line. The area between those two lines represents the architectural features or claddings outside that balcony or (as the case may be) utility platform.
- The dimensions of the floor plan are all in millimeter.
- Please refer to page 28 of this sales brochure for legend of the terms and abbreviations in studying the floor plans of residential properties in the Development.

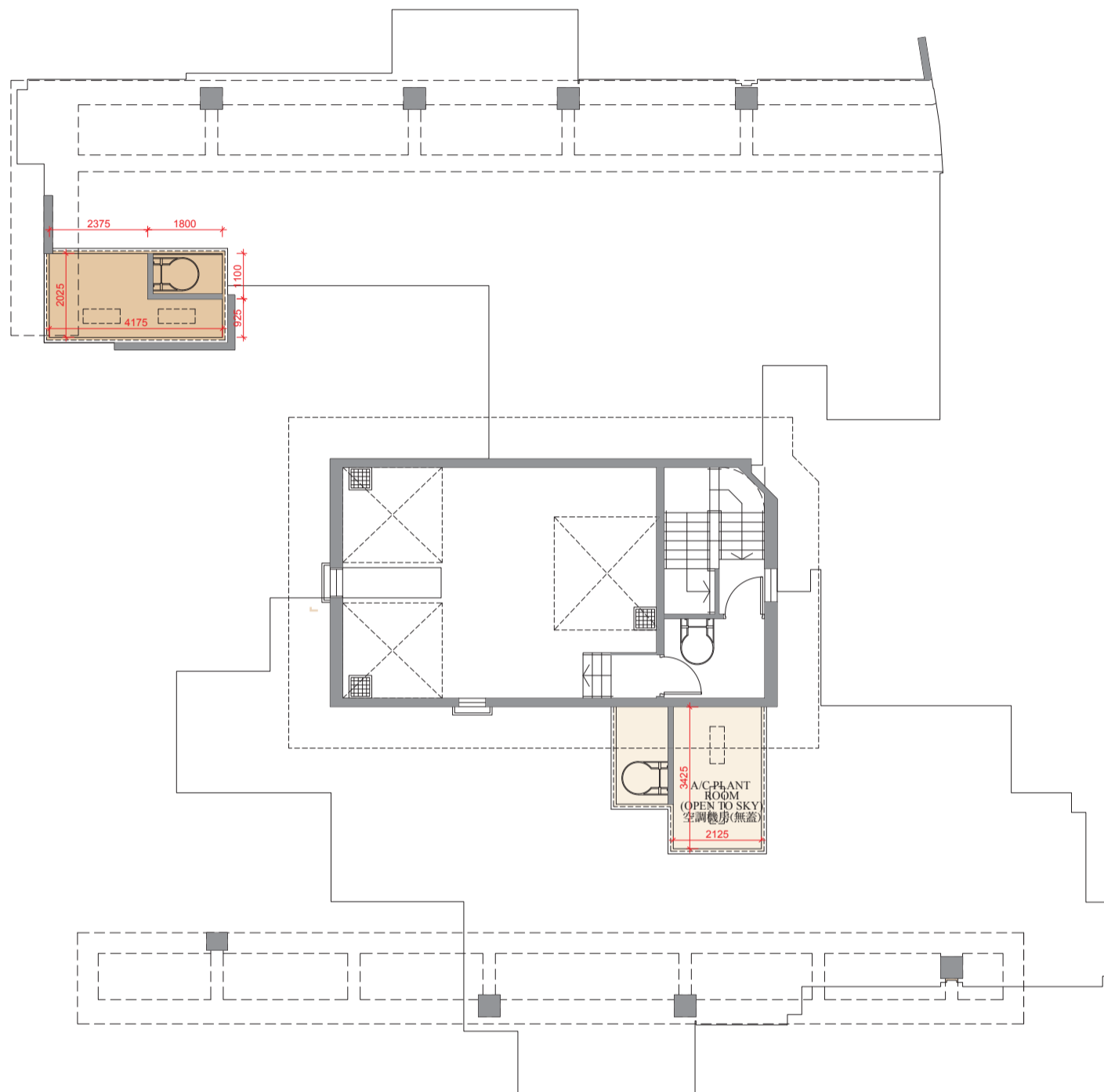
備註:

- 因住宅物業的較高樓層的結構牆的厚度遞減，較高樓層的內部面積，一般比較低樓層的內部面積稍大。
- 部份樓層外牆範圍設有建築裝飾及/或外露喉管，其位置請參考最新批准的建築圖則。
- 部份住宅單位的露台及/或平台及/或工作平台及/或空調機平台及/或外牆設有外露及/或內藏之公用喉管，其位置請參考最新批准的建築圖則及/或機電設計圖。
- 部份住宅單位客/飯廳、睡房、走廊及/或廚房有假天花及/或上層單位之跌級樓板用以安裝空調系統及/或機電設備。
- 於本樓面平面圖顯示露台或工作平台時，該露台或（視屬何情況而定）工作平台之外部分界以虛線標出。該虛線外有一實線，該兩線間之範圍顯示該露台或（視屬何情況而定）工作平台以外之建築裝飾或覆蓋層。
- 平面圖之尺規所列數字以毫米標示。
- 請參閱本售樓說明書第 28 頁之圖例以協助閱讀此部分的發展項目的住宅物業的樓面平面圖及其顯示之名稱和簡稱。

Floor Plans of Residential Properties in the Phase of the Development

發展項目期數的住宅物業的樓面平面圖

Tower 11 Upper Roof Floor Plan
第十一座上層天台平面圖



0M/米 5M/米
Scale: 比例

Floor Plans of Residential Properties in the Phase of the Development

發展項目期數的住宅物業的樓面平面圖

Tower 11 Upper Roof Floor Plan 第十一座上層天台平面圖

Remarks:

- The internal areas of the residential properties on the upper floors will generally be slightly larger than those on the lower floors because of the reducing thickness of the structural walls on the upper floors.
- There are architectural features and / or exposed pipes on external walls of some of the floors. For their locations, please refer to the latest approved building plans.
- Exposed or concealed common pipes are located at / adjacent to balcony and / or flat roof and / or utility platform and / or air-conditioning platform and / or external wall of some residential units. For their locations, please refer to the latest approved building plans and / or electrical and mechanical design drawings.
- Some residential units have ceiling bulkheads and / or sunken slab from unit above, for the air-conditioning system and / or electrical and mechanical services, located at living / dining room, bedrooms, corridor and / or kitchen.
- When showing a balcony or utility platform on this floor plan, a dotted line is used to demarcate the location of the external boundary of that balcony or (as the case may be) utility platform. There is a solid line outside that dotted line. The area between those two lines represents the architectural features or claddings outside that balcony or (as the case may be) utility platform.
- The dimensions of the floor plan are all in millimeter.
- Please refer to page 28 of this sales brochure for legend of the terms and abbreviations in studying the floor plans of residential properties in the Development.

備註:

- 因住宅物業的較高樓層的結構牆的厚度遞減，較高樓層的內部面積，一般比較低樓層的內部面積稍大。
- 部份樓層外牆範圍設有建築裝飾及/或外露喉管，其位置請參考最新批准的建築圖則。
- 部份住宅單位的露台及/或平台及/或工作平台及/或空調機平台及/或外牆設有外露及/或內藏之公用喉管，其位置請參考最新批准的建築圖則及/或機電設計圖。
- 部份住宅單位客/飯廳、睡房、走廊及/或廚房有假天花及/或上層單位之跌級樓板用以安裝空調系統及/或機電設備。
- 於本樓面平面圖顯示露台或工作平台時，該露台或（視屬何情況而定）工作平台之外部分界以虛線標出。該虛線外有一實線，該兩線間之範圍顯示該露台或（視屬何情況而定）工作平台以外之建築裝飾或覆蓋層。
- 平面圖之尺規所列數字以毫米標示。
- 請參閱本售樓說明書第 28 頁之圖例以協助閱讀此部分的發展項目的住宅物業的樓面平面圖及其顯示之名稱和簡稱。