



# 8 AERIAL PHOTOGRAPH OF THE DEVELOPMENT 發展項目的鳥瞰照片



This blank area falls outside the coverage of the relevant Aerial Photograph  
鳥瞰照片並不覆蓋本空白範圍

 Location of the Development  
發展項目的位置

Adopted from part of the aerial photograph taken by the Survey and Mapping Office of Lands Department at the flying height of 6,000 feet, photo no. E030863C dated 27<sup>th</sup> December 2017.

Notes:

- (1) Due to technical reasons (such as the shape of the Development), the Aerial Photograph has shown more than the area required under the Residential Properties (First-hand Sales) Ordinance (Cap.621).
- (2) Survey and Mapping Office, Lands Department, The Government of HKSAR © Copyright reserved – reproduction by permission only.

摘錄自地政總署測繪處於2017年12月27日在6,000呎飛行高度拍攝之鳥瞰照片，相片編號為E030863C。


備註：

- (1) 因技術原因（例如發展項目之形狀），此鳥瞰照片所顯示的範圍超過《一手住宅物業銷售條例》（第621章）所要求的範圍。
- (2) 香港特別行政區政府地政總署測繪處©版權所有，未經許可，不得複製。

# 8 AERIAL PHOTOGRAPH OF THE DEVELOPMENT 發展項目的鳥瞰照片



This blank area falls outside the coverage of the relevant Aerial Photograph  
鳥瞰照片並不覆蓋本空白範圍

 Location of the Development  
發展項目的位置

Adopted from part of the aerial photograph taken by the Survey and Mapping Office of Lands Department at the flying height of 6,000 feet, photo no. E030865C dated 27<sup>th</sup> December 2017.

#### Notes:

- (1) Due to technical reasons (such as the shape of the Development), the Aerial Photograph has shown more than the area required under the Residential Properties (First-hand Sales) Ordinance (Cap.621).
- (2) Survey and Mapping Office, Lands Department, The Government of HKSAR © Copyright reserved – reproduction by permission only.

摘錄自地政總署測繪處於2017年12月27日在6,000呎飛行高度拍攝之鳥瞰照片，相片編號為E030865C。

#### 備註：

- (1) 因技術原因（例如發展項目之形狀），此鳥瞰照片所顯示的範圍超過《一手住宅物業銷售條例》（第621章）所要求的範圍。
- (2) 香港特別行政區政府地政總署測繪處©版權所有，未經許可，不得複製。