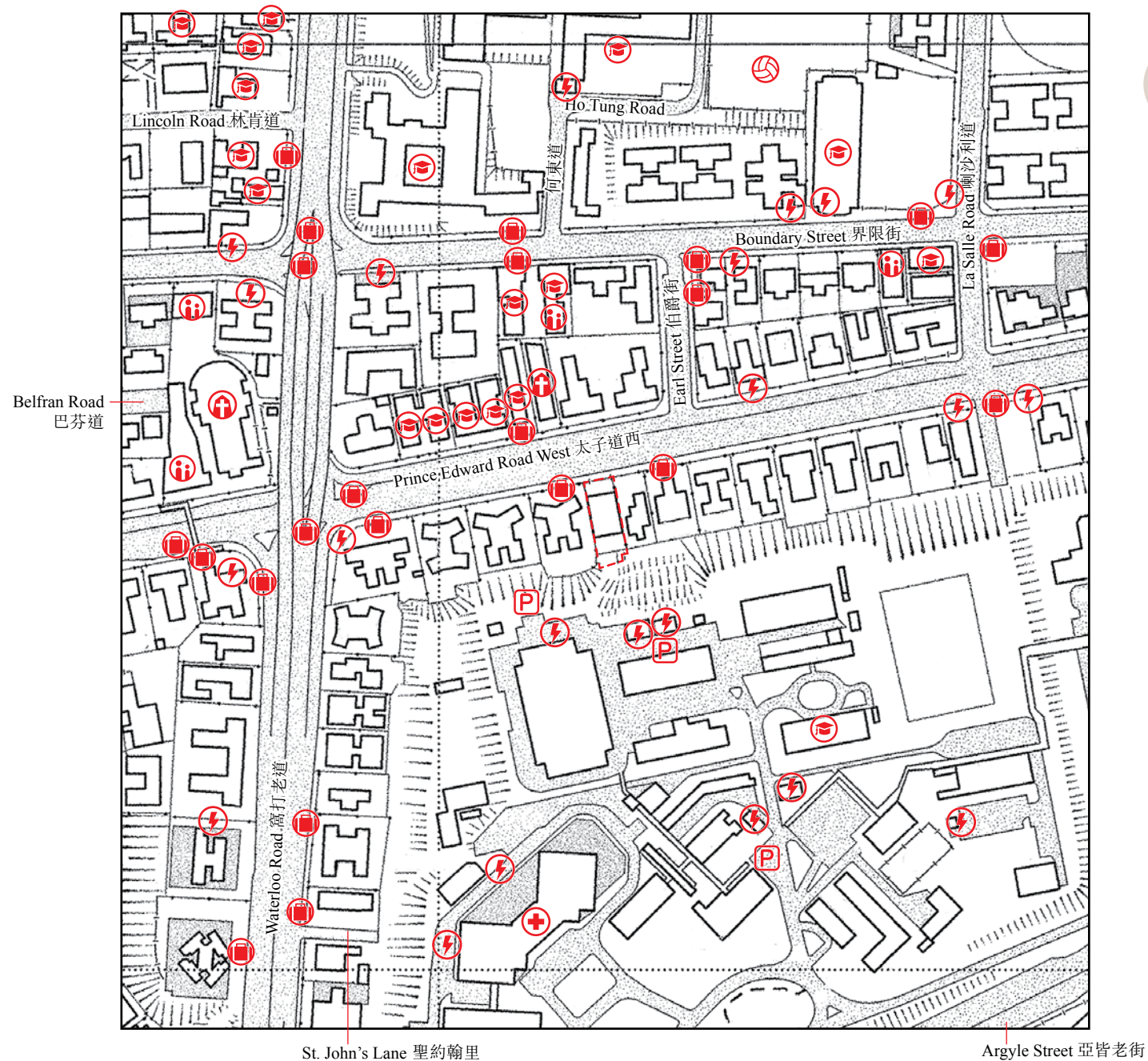











# 07 | LOCATION PLAN OF THE DEVELOPMENT

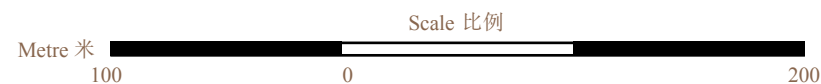
## 發展項目的所在位置圖



### Notation 圖例：

-  School (including a kindergarten)  
學校 (包括幼稚園)
-  Religious Institution (including a church, a temple and a Tsz Tong)  
宗教場所 (包括教堂、廟宇及祠堂)
-  Social Welfare Facilities (including an elderly centre and a home for mentally disabled)  
社會福利設施 (包括老人中心及弱智人士護理院)
-  Sports Facilities (including a sports ground and a swimming pool)  
體育設施 (包括運動場及游泳池)
-  Hospital  
醫院
-  Public Carpark  
公眾停車場
-  Public Utility Installation  
公用事業設施裝置
-  Power Plant (including electricity sub-stations)  
發電廠 (包括電力分站)

 Location of the Development  
發展項目的位置



This Location Plan is prepared by the Vendor with reference to the Survey Sheet (Series HP5C), Sheet No. 11-NW-B dated 7 December 2017 and 11-NW-D dated 5 February 2018 from Survey and Mapping Office of the Lands Department, with adjustments where necessary.

#### Note:

1. The location plan may show more than the area required under the Residential Properties (First-hand Sales) Ordinance due to technical reasons that the boundary of the Development is irregular.
2. The map reproduced with permission of the Director of Lands © The Government of the Hong Kong SAR. Licence No. 49/2017.

此所在位置圖是參考地政總署測繪處之測繪圖(組別編號HP5C)，圖幅編號11-NW-B(2017年12月7日)及11-NW-D(2018年2月5日)，並由賣方擬備，有需要處經修正處理。

#### 備註：

1. 由於發展項目的邊界不規則的技術原因，此所在位置圖所顯示的範圍可能超過《一手住宅物業銷售條例》所規定的範圍。
2. 地圖版權屬香港特別行政區政府，經地政總署准許複印，版權特許編號 49/2017。