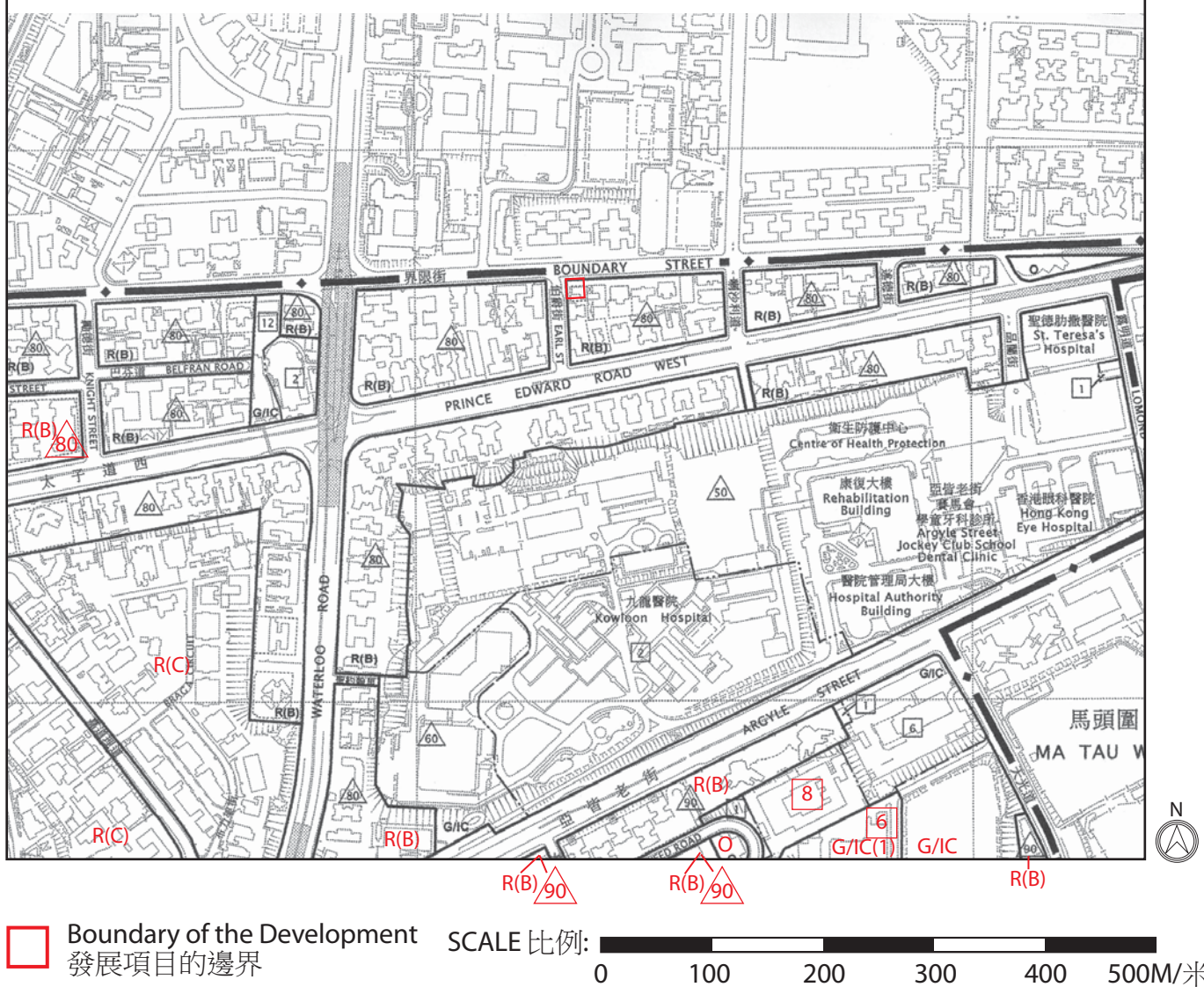


This blank area falls outside the coverage of the relevant outline zoning plan.

當區分區計劃大綱圖並不覆蓋本空白範圍。



Adopted from part of the approved Ho Man Tin Outline Zoning Plan, Plan No. S/K7/24, gazetted on 18 September 2015, with adjustments where necessary as shown in red.

摘錄自2015年9月18日刊憲之何文田分區計劃大綱核准圖，圖則編號為S/K7/24，有需要處經修正處理，以紅色表示。

Notation 圖例

Zones 地帶

- R(B) Residential (Group B)  
住宅（乙類）
- R(C) Residential (Group C)  
住宅（丙類）
- G/IC Government, Institution  
or Community  
政府、機構或社區
- O Open Space  
休憩用地

Communications 交通

- Major Road and Junction  
主要道路及路口
- Elevated Road  
高架道路

Miscellaneous 其他


- Boundary of Planning Scheme  
規劃區域界線
- Building Height Control Zone Boundary  
建築物高度管制區界線
- Maximum Building Height  
(In Metres Above Principal Datum)  
最高建築物高度  
(在主水平基準上若干米)
- Maximum Building Height  
(In Number of Storeys)  
最高建築物高度  
(樓層數目)

Remarks:

1. The last updated outline zoning plan and the attached schedule as at the date of printing of the sales brochure are available for free inspection at the sales office during opening hours.
2. The vendor advises prospective purchasers to conduct an on-site visit for a better understanding of the development site, its surrounding environment and the public facilities nearby.
3. The outline zoning plan may show more than the area required under the Residential Properties (First-hand Sales) Ordinance due to the technical reason that the boundary of the Development is irregular.
4. The outline zoning plan, prepared by the Planning Department under the direction of the Town Planning Board, is reproduced with the permission of the Director of Lands. © The Government of Hong Kong SAR.

備註：

1. 在印刷售樓說明書當日所適用的最近期分區計劃大綱圖及其附表，可於售樓處開放時間內免費查閱。
2. 賣方建議準買方到有關發展地盤作實地考察，以對該發展地盤、其周邊地區環境及附近的公共設施有較佳了解。
3. 由於發展項目的邊界不規則的技術原因，此分區計劃大綱圖所顯示的範圍可能超過《一手住宅物業銷售條例》所規定的範圍。
4. 此分區計劃大綱圖為規劃署遵照城市規劃委員會指示擬備，版權屬香港特別行政區政府，經地政總署准許複印。



This zone is covered by other outline zoning plan but falls outside 500 metres from the boundary of the Development.

此區域被其他分區計劃大綱圖所覆蓋但超出發展項目的邊界500米之外。

This blank area falls outside the coverage of the relevant outline zoning plan.

當區分區計劃大綱圖並不覆蓋本空白範圍。



Adopted from part of the approved Kowloon Tong Outline Zoning Plan, Plan No. S/K18/21, gazetted on 15 December 2017, with adjustments where necessary as shown in red.

摘錄自2017年12月15日刊憲之九龍塘分區計劃大綱核准圖，圖則編號為S/K18/21，有需要處經修正處理，以紅色表示。

Notation 圖例

Zones 地帶

- R(B) Residential (Group B)  
住宅 (乙類)
- R(C) Residential (Group C)  
住宅 (丙類)
- G/IC Government, Institution  
or Community  
政府、機構或社區
- O Open Space  
休憩用地
- OU Other Specified Uses  
其他指定用途

Communications 交通

- Major Road and Junction  
主要道路及路口
- Elevated Road  
高架道路

Miscellaneous 其他

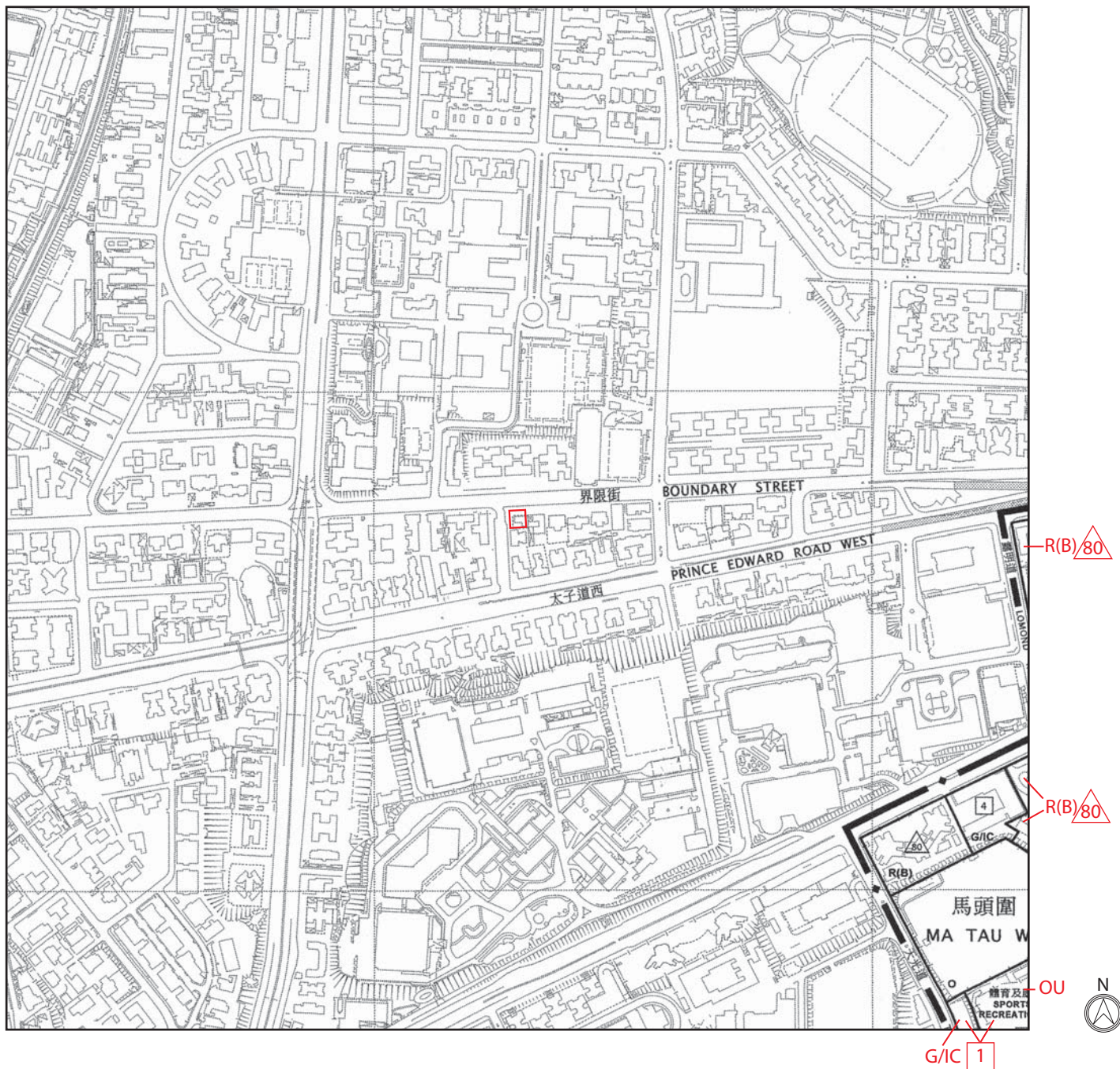
- Boundary of Planning Scheme  
規劃區域界線

Remarks:

1. The last updated outline zoning plan and the attached schedule as at the date of printing of the sales brochure are available for free inspection at the sales office during opening hours.
2. The vendor advises prospective purchasers to conduct an on-site visit for a better understanding of the development site, its surrounding environment and the public facilities nearby.
3. The outline zoning plan may show more than the area required under the Residential Properties (First-hand Sales) Ordinance due to the technical reason that the boundary of the Development is irregular.
4. The outline zoning plan, prepared by the Planning Department under the direction of the Town Planning Board, is reproduced with the permission of the Director of Lands. © The Government of Hong Kong SAR.

備註：

1. 在印刷售樓說明書當日所適用的最近期分區計劃大綱圖及其附表，可於售樓處開放時間內免費查閱。
2. 賣方建議準買方到有關發展地盤作實地考察，以對該發展地盤、其周邊地區環境及附近的公共設施有較佳了解。
3. 由於發展項目的邊界不規則的技術原因，此分區計劃大綱圖所顯示的範圍可能超過《一手住宅物業銷售條例》所規定的範圍。
4. 此分區計劃大綱圖為規劃署遵照城市規劃委員會指示擬備，版權屬香港特別行政區政府，經地政總署准許複印。



Boundary of the Development 發展項目的邊界 SCALE 比例: 0 100 200 300 400 500M/米

Adopted from part of the draft Ma Tau Kok Outline Zoning Plan, Plan No. S/K10/23, gazetted on 9 March 2018, with adjustments where necessary as shown in red.

摘錄自2018年3月9日刊憲之馬頭角分區計劃大綱草圖，圖則編號為S/K10/23，有需要處經修正處理，以紅色表示。

Notation 圖例

Zones 地帶

- R(B) Residential (Group B)  
住宅 (乙類)
- G/IC Government, Institution  
or Community  
政府、機構或社區
- O Open Space  
休憩用地
- OU Other Specified Uses  
其他指定用途

Communications 交通

- Major Road and Junction  
主要道路及路口

Miscellaneous 其他

- Boundary of Planning Scheme  
規劃區域界線
- Maximum Building Height  
(In Metres Above Principal Datum)  
最高建築物高度  
(在主水平基準上若干米)
- Maximum Building Height  
(In Number of Storeys)  
最高建築物高度  
(樓層數目)

Remarks:

1. The last updated outline zoning plan and the attached schedule as at the date of printing of the sales brochure are available for free inspection at the sales office during opening hours.
2. The vendor advises prospective purchasers to conduct an on-site visit for a better understanding of the development site, its surrounding environment and the public facilities nearby.
3. The outline zoning plan may show more than the area required under the Residential Properties (First-hand Sales) Ordinance due to the technical reason that the boundary of the Development is irregular.
4. The outline zoning plan, prepared by the Planning Department under the direction of the Town Planning Board, is reproduced with the permission of the Director of Lands. © The Government of Hong Kong SAR.

備註:

1. 在印刷售樓說明書當日所適用的最近期分區計劃大綱圖及其附表，可於售樓處開放時間內免費查閱。
2. 賣方建議準買方到有關發展地盤作實地考察，以對該發展地盤、其周邊地區環境及附近的公共設施有較佳了解。
3. 由於發展項目的邊界不規則的技術原因，此分區計劃大綱圖所顯示的範圍可能超過《一手住宅物業銷售條例》所規定的範圍。
4. 此分區計劃大綱圖為規劃署遵照城市規劃委員會指示擬備，版權屬香港特別行政區政府，經地政總署准許複印。