

07 | LOCATION PLAN OF THE DEVELOPMENT











發展項目的所在位置圖



Location of the Development
發展項目的位置



Notation 圖例：

-  A power plant (including electricity sub-stations)
發電廠(包括電力分站)
-  A public carpark (including a lorry park)
公眾停車場(包括貨車停泊處)
-  A public convenience
公廁
-  A public park
公園
-  A public transport terminal (including a rail station)
公共交通總站(包括鐵路車站)
-  A public utility installation
公用事業設施裝置
-  A religious institution (including a church, a temple and a Tsz Tong)
宗教場所(包括教堂、廟宇及祠堂)
-  A refuse collection point
垃圾收集站
-  A school (including a kindergarten)
學校(包括幼稚園)
-  Social welfare facilities (including an elderly centre and a home for the mentally disabled)
社會福利設施(包括老人中心及弱智人士護理院)
-  Sports facilities (including a sports ground and a swimming pool)
體育設施(包括運動場及游泳池)

The above location plan is prepared by the Vendor with reference to Digital Topographic Map iB1000 / Sheet Nos. 15-NW-3B dated 14 March 2018, 15-NW-3D dated 14 March 2018, 15-NW-4A dated 14 March 2018 and 15-NW-4C dated 26 April 2018 from Survey and Mapping Office of the Lands Department.

上述位置圖是參考地政總署測繪處之數碼地形圖iB1000/編號15-NW-3B(最近更新日期為2018年3月14日)、15-NW-3D(最近更新日期為2018年3月14日)、15-NW-4A(最近更新日期為2018年3月14日)及15-NW-4C(最近更新日期為2018年4月26日), 並由賣方擬備。

The map is reproduced with permission of the Director of Lands © The Government of Hong Kong S.A.R. Licence No. 26/2015.

地圖版權屬香港特別行政區政府, 經地政總署准許複印, 版權特許編號26/2015。

Note 備註:

Due to the technical reason that the boundary of the Development is irregular, the location plan has shown more than the area required under the Residential Properties (First-hand Sales) Ordinance (Cap 621).

由於發展項目邊界不規則的技術原因, 所在位置圖所顯示之範圍多於《一手住宅物業銷售條例》(第621章)所要求的範圍。