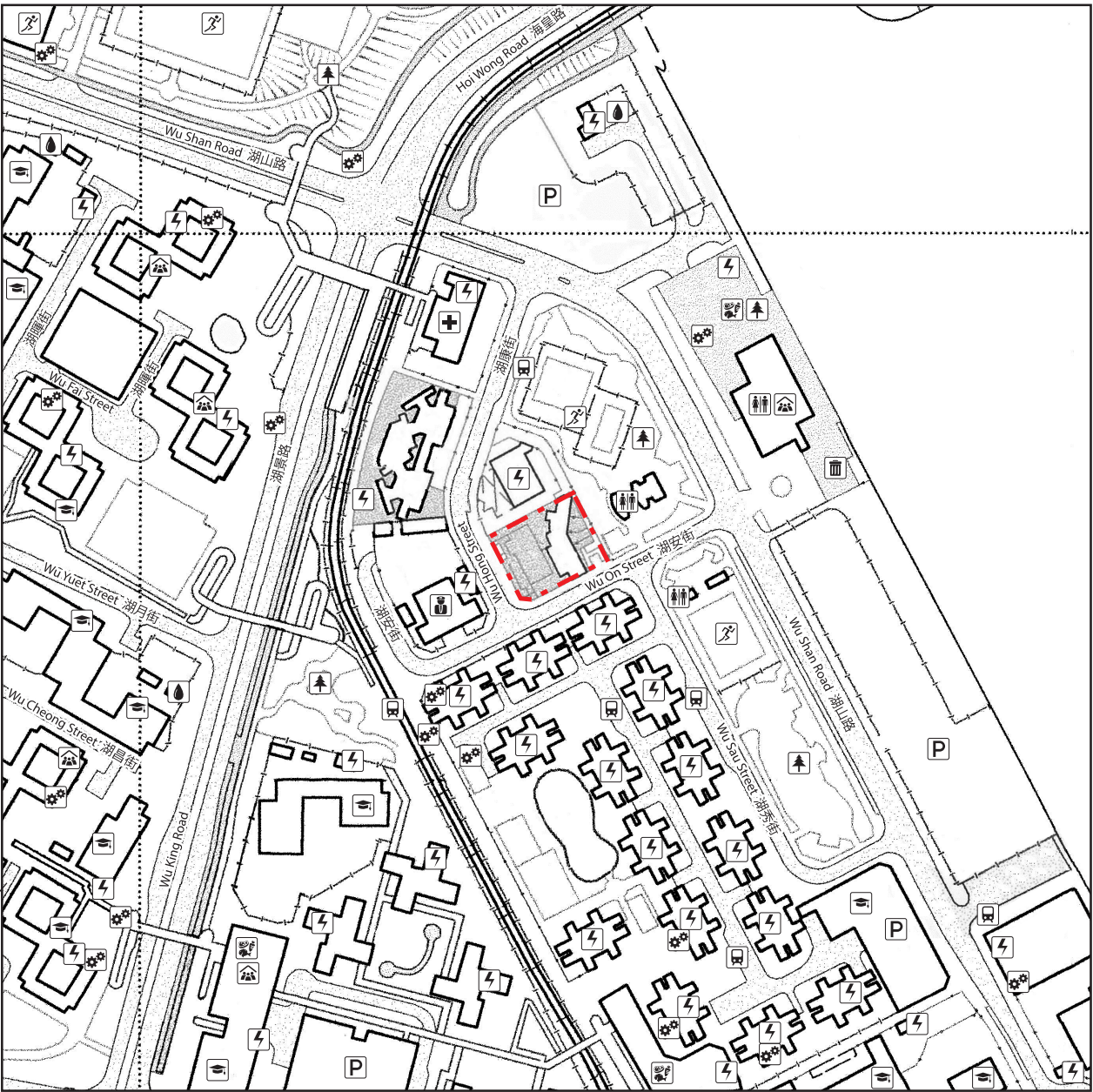




LOCATION PLAN OF THE DEVELOPMENT
發展項目的所在位置圖



 Boundary of the Development
發展項目的界線

Scale :
比例 :  0 50 100 150 200 250M/米

Notes:

1. The above Location Plan is made with reference to the Survey Sheet No. 5-SE-D dated 28 November 2017 and Survey Sheet No. 6-SW-C dated 29 March 2018 with adjustments where necessary.
2. The Government of the Hong Kong SAR has the copyright of the above plan. The map is reproduced with permission of the Director of Lands Licence No. 67/2016. © The Government of Hong Kong SAR.
3. The plan may show more than the area required under the Residential Properties (First-hand Sales) Ordinance due to technical reason.

Legend 圖例

-  A power plant (including electricity sub-stations)
發電廠 (包括電力分站)
-  A refuse collection point
垃圾收集站
-  A public convenience
公廁
-  A public transport terminal (including a rail station)
公共交通總站 (包括鐵路車站)
-  A public utility installation
公用事業設施裝置
-  Sports facilities (including a sports ground and a swimming pool)
體育設施 (包括運動場及游泳池)
-  A public park
公園
-  A public carpark (including a lorry park)
公眾停車場 (包括貨車停泊處)
-  A school (including a kindergarten)
學校 (包括幼稚園)
-  An oil depot
油庫
-  Social welfare facilities (including an elderly centre and a home for the mentally disabled)
社會福利設施 (包括老人中心及弱智人士護理院)
-  A market (including a wet market and a wholesale market)
市場 (包括濕貨市場及批發市場)
-  A police station
警署
-  A clinic
診療所

附註：

1. 上述發展項目的所在位置圖參考於2017年11月28日修訂之測繪圖編號5-SE-D及於2018年3月29日修訂之測繪圖編號6-SW-C，有需要處經修正處理。
2. 地圖版權屬香港特區政府，經地政總署准許複印，版權特許編號67/2016。
3. 由於技術原因，上圖可能顯示多於《一手住宅物業銷售條例》所要求顯示的面積。