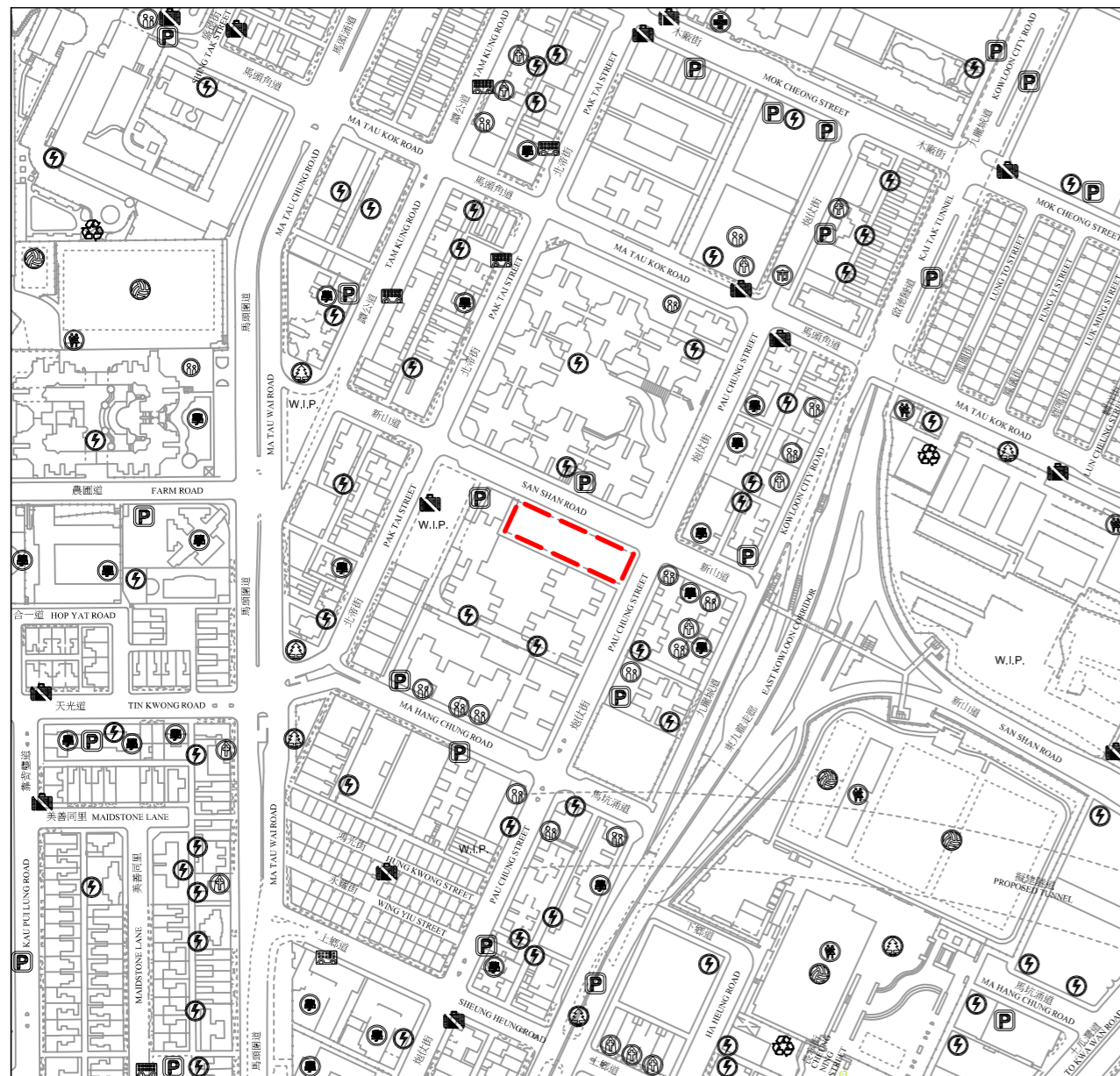


# 7 LOCATION PLAN OF THE DEVELOPMENT 發展項目的所在位置圖






SCALE 0 25 50 100 150 200 250 M/米  
比例

Location of the Development  
發展項目的位置



## NOTATION 圖例

-  a power plant (including electricity sub-stations)  
發電廠 (包括電力分站)
-  a clinic  
診療所
-  a refuse collection point  
垃圾收集站
-  a market (including a wet market and a wholesale market)  
市場 (包括濕貨市場及批發市場)
-  a public carpark (including a lorry park)  
公眾停車場 (包括貨車停泊處)
-  a public convenience  
公廁
-  a public transport terminal (including a rail station)  
公共交通總站 (包括鐵路車站)
-  a public utility installation  
公用事業設施裝置
-  a religious institution (including a church, a temple and a Tsz Tong)  
宗教場所 (包括教堂、廟宇及祠堂)
-  a school (including a kindergarten)  
學校 (包括幼稚園)
-  social welfare facilities (including an elderly centre and a home for the mentally disabled)  
社會福利設施 (包括老人中心及弱智人士護理院)
-  sports facilities (including a sports ground and a swimming pool)  
體育設施 (包括運動場及游泳池)
-  a public park  
公園

The Location Plan is made with reference to Digital Topographic Map Sheet Number T11-NE-11C (dated 12<sup>th</sup> April 2018), Sheet Number T11-NE-16A (dated 12<sup>th</sup> April 2018), Sheet Number T11-NW-15D (dated 14<sup>th</sup> March 2018) and Sheet Number T11-NW-20B (dated 12<sup>th</sup> April 2018) from the Survey and Mapping Office of the Lands Department with adjustments where necessary.

### Notes:

1. Due to technical reasons (such as the shape of the Development), the Location Plan has shown more than the area required under the Residential Properties (First-hand Sales) Ordinance (Cap.621).
2. The vendor also advises purchaser to conduct on-site visit for a better understanding of the development site, its surrounding environment and the public facilities nearby.
3. The map reproduced with permission of the Director of Lands. © The Government of the Hong Kong SAR. License no. 40/2016

所在位置圖參考地政總署測繪處數碼地形圖編號T11-NE-11C (日期為2018年4月12日)、編號T11-NE-16A (日期為2018年4月12日)、編號T11-NW-15D (日期為2018年3月14日)及編號T11-NW-20B (日期為2018年4月12日) 編制,有需要處經修正處理。

### 備註:

1. 因技術原因 (例如發展項目之形狀), 此所在位置圖所顯示之範圍多於《一手住宅物業銷售條例》(第621章) 所要求的範圍。
2. 賣方亦建議買方到有關發展地盤作實地考察, 以對該發展地盤, 其周邊地區環境及附近的公共設施有較佳了解。
3. 地圖版權屬香港特別行政區政府, 經地政總署准許複印, 版權特許編號40/2016