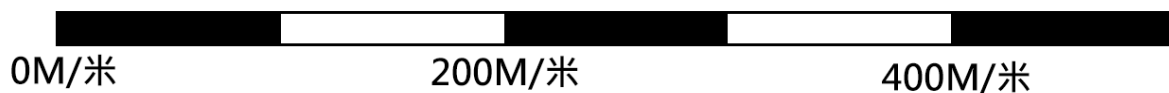



LOCATION PLAN OF THE DEVELOPMENT 發展項目的所在位置圖



SCALE 比例：



 Location of the Development
發展項目的位置

The map reproduced with permission of the Director of Lands © The Government of Hong Kong SAR. License No. 33/2014.
地圖版權屬香港特區政府，經地政總署准許複印，版權特許編號33/2014。

The above plan is prepared by Vendor with reference to the Location Map (series) HP5C/Sheet number 11-SW-A (Last updated on 23rd March 2018), with adjustment where necessary.

上述圖則參考位置圖(組別)HP5C/編號11-SW-A (最近更新2018年3月23日)，並由賣方擬備，有需要處經修正處理。










Note:

Due to irregular boundary of the Development, this Location Plan has shown more than the area required under the Residential Properties (First-hand Sales) Ordinance.

附註：

由於發展項目的不規則邊界，此位置圖所顯示的範圍超過《一手住宅物業銷售條例》的規定。

LEGEND 圖例

- | | | | |
|---|--|---|--|
|  | 學校 (包括幼稚園)
School (including kindergarten) |  | 公廁
Public Convenience |
|  | 宗教場所 (包括教堂、祠堂及廟宇)
Religious Institution (including a church, a Tsz Tong and a temple) |  | 公眾停車場 (包括貨車停泊處)
Public Carpark (including a lorry park) |
|  | 體育設施 (包括運動場及游泳池)
Sport Facilities (including a sports ground and a swimming pool) |  | 公共交通總站 (包括鐵路車站)
Public Transport Terminal (including rail station) |
|  | 發電廠 (包括電力分站)
Power Plant (including electricity sub-stations) |  | 市場 (包括濕貨市場及批發市場)
Market (including wet market and wholesale market) |
|  | 公園
Public Park | | |