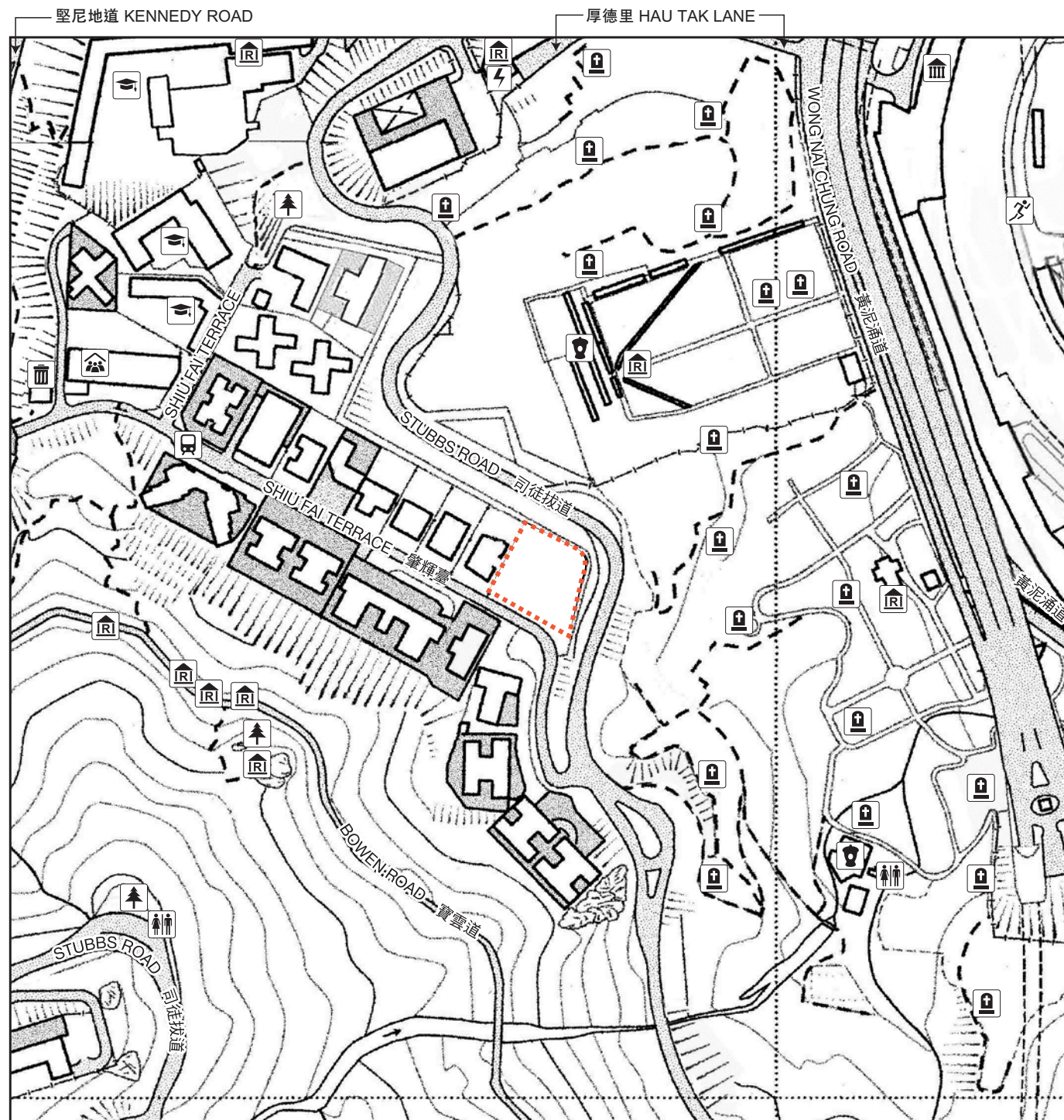













發展項目的所在位置圖

LOCATION PLAN OF THE DEVELOPMENT



NOTATION 圖例

-  宗教場所 (包括教堂、廟宇及祠堂) A Religious Institution (including a church, a temple and a Tsz Tong)
-  公園 A Public Park
-  公廁 A Public convenience
-  體育設施 (包括運動場及游泳池) Sports facilities (including a sports ground and a swimming pool)
-  學校 (包括幼稚園) A School (including a Kindergarten)
-  垃圾收集站 A Refuse Collection Point
-  骨灰龕 A Columbarium
-  社會福利設施 (包括老人中心及弱智人士護理院) Social Welfare Facilities (including an elderly centre and a home for the mentally disabled)
-  公共交通總站 (包括鐵路車站) A Public Transport Terminal (including a rail station)
-  墳場 A Cemetery
-  博物館 A Museum
-  發電廠(包括電力分站) A Power Plant (including electricity sub-stations)

--- 發展項目範圍的地界線 Boundary Line of the Development

SCALE 比例尺:  0 50 100 150 200 250(m)(米)

Explanatory remark:

1. The Location Plan is prepared with reference to the Survey Sheet No.11-SW-B dated 05/06/2018 and Survey Sheet No.11-SW-D dated 25/05/2018.
2. The map reproduced with permission of the Director of Lands. © The Government of Hong Kong SAR. Licence No. 20/2017.
3. The Location Plan may show more than the area required under the Residential Properties (First-hand Sales) Ordinance (Cap.621) due to technical reason that the boundary of the Development is irregular.

備註:

1. 所在位置圖是參考日期為2018年6月5日之測繪圖(編號為11-SW-B)及日期為2018年5月25日之測繪圖(編號為11-SW-D)擬備。
2. 地圖版權屬香港特區政府，經地政總署准許複印，版權特許編號20/2017。
3. 由於發展項目的邊界不規則的技術原因，所在位置圖可能顯示多於《一手住宅物業銷售條例》(第621章)所要求顯示的範圍。