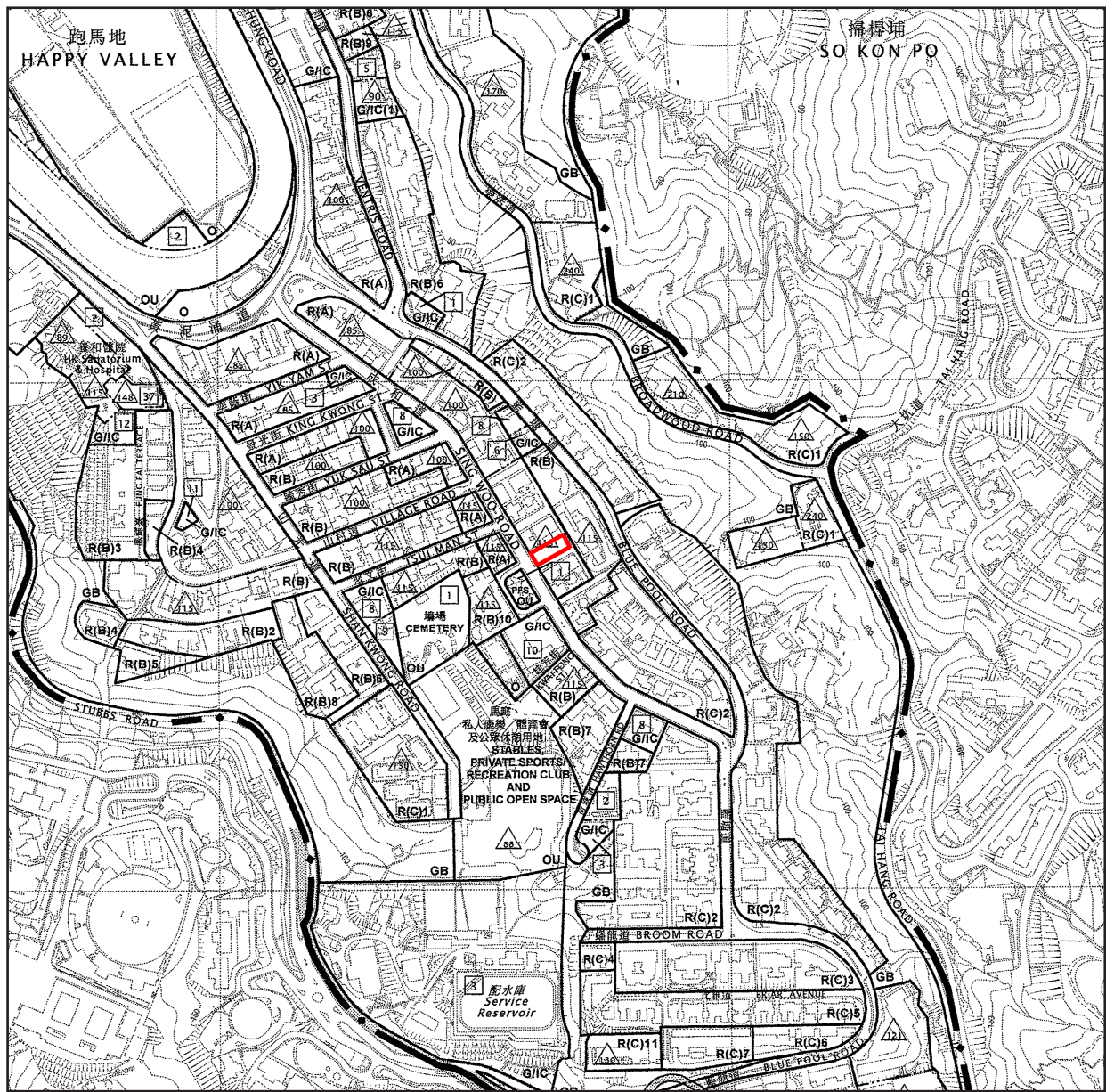


Outline Zoning Plan relating to the Development 關於發展項目的分區計劃大綱圖



Location of the Development
 發展項目的位置

SCALE: 0 500M(米)
 比例尺

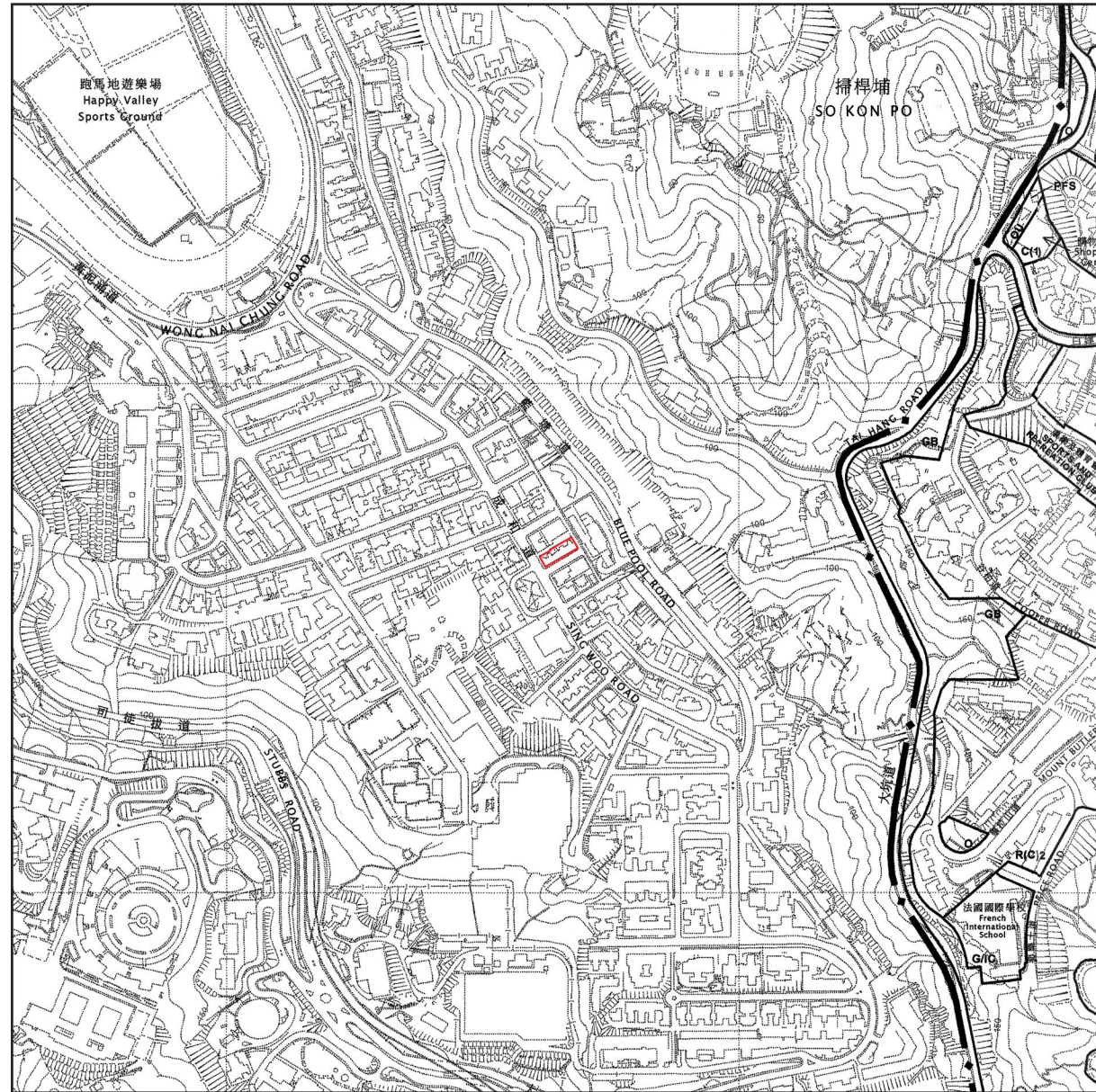
Excerpt from the approved Wong Nai Chung Outline Zoning Plan No. S/H7/19 gazetted on 26 August 2016.
 摘錄自憲報公佈日期為2016年8月26日的黃泥涌分區計劃大綱核准圖，圖則編號S/H7/19。

Notation 圖例

| | | | |
|--------------------------|--|-------------------------|--|
| Zones 地帶 | | Miscellaneous 其他 | |
| C | Commercial 商業 | | Boundary of Planning Scheme 規劃範圍界線 |
| R(A) | Residential (Group A) 住宅 (甲類) | | Building Height Control Zone Boundary 建築物高度管制區界線 |
| R(B) | Residential (Group B) 住宅 (乙類) | △ 100 | Maximum Building Height (In Metres Above Principal Datum) 最高建築物高度 (在主水平基準上若干米) |
| R(C) | Residential (Group C) 住宅 (丙類) | 2 | Maximum Building Height (In Number Of Storeys) 最高建築物高度 (樓層數目) |
| G/IC | Government, Institution or Community 政府、機構或社區 | P F S | Petrol Filling Station 加油站 |
| O | Open Space 休憩用地 | NBA | Non-Building Area 非建築用地 |
| OU | Other Specified Uses 其他指定用途 | | |
| GB | Green Belt 綠化地帶 | | |
| Communications 交通 | | | |
| --- STATION --- | Railway and Station (Underground) 鐵路及車站 (地下) | | |
| = | Major Road and Junction 主要道路及路口 | | |
| = | Elevated Road 高架道路 | | |

- Notes :
- The plan may show more than the area required under the Residential Properties (First-hand Sales) Ordinance due to technical reason.
 - Survey and Mapping Office, Lands Department, The Government of HKSAR © Copyright reserved-reproduction by permission only.
- 附註：
- 由於技術原因，上圖可能顯示多於《一手住宅物業銷售條例》所要求顯示的範圍。
 - 香港特別行政區政府地政總署測繪處版權所有，未經許可，不得複製。

Outline Zoning Plan relating to the Development 關乎發展項目的分區計劃大綱圖



Excerpt from the approved Jardine's Lookout & Wong Nai Chung Gap Outline Zoning Plan No. S/H13/12 gazetted on 18 October 2007.

摘錄自憲報公佈日期為2007年10月18日的渣甸山及黃泥涌峽分區計劃大綱核准圖，圖則編號S/H13/12。

Notation 圖例

| Zones 地帶 | | Communications 交通 | |
|----------|--|-------------------|---------------------------------------|
| | Commercial 商業 | | Major Road and Junction 主要道路及路口 |
| | Residential (Group B) 住宅 (乙類) | | Miscellaneous 其他 |
| | Residential (Group C) 住宅 (丙類) | | Boundary of Planning Scheme 規劃範圍界線 |
| | Government, Institution or Community 政府、機構或社區 | | Petrol Filling Station 加油站 |
| | Open Space 休憩用地 | | |
| | Other Specified Uses 其他指定用途 | | |
| | Green Belt 綠化地帶 | | |
| | Country Park 郊野公園 | | |

Location of the Development
 發展項目的位置

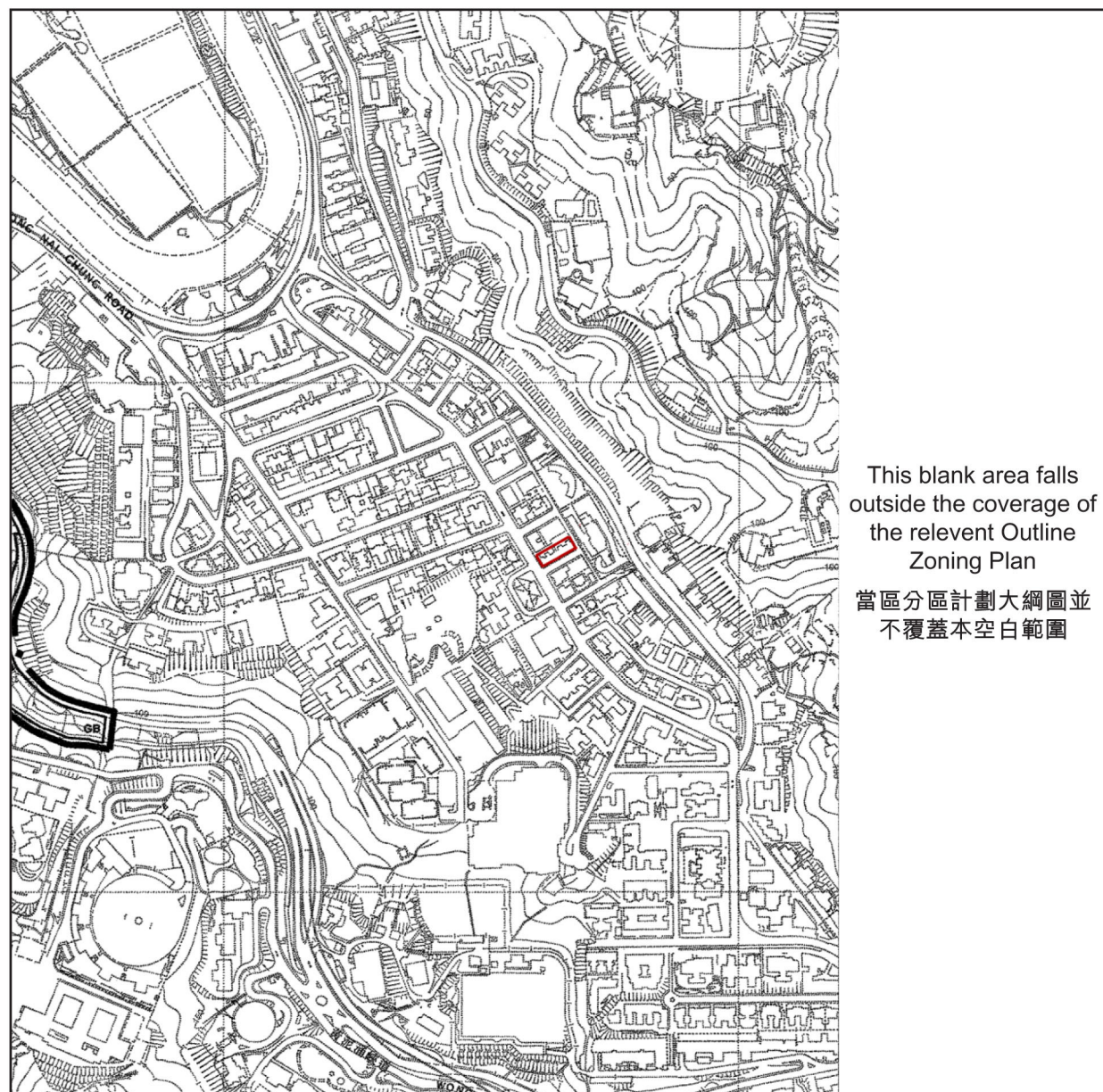
SCALE: 0 500M(米)
 比例尺

Notes :


1. The plan may show more than the area required under the Residential Properties (First-hand Sales) Ordinance due to technical reason.
2. Survey and Mapping Office, Lands Department, The Government of HKSAR © Copyright reserved-reproduction by permission only.

附註：

1. 由於技術原因，上圖可能顯示多於《一手住宅物業銷售條例》所要求顯示的範圍。
2. 香港特別行政區政府地政總署測繪處版權所有，未經許可，不得複製。











This blank area falls outside the coverage of the relevant Outline Zoning Plan
 當區分區計劃大綱圖並不覆蓋本空白範圍

 Location of the Development
 發展項目的位置

SCALE: 0 500M(米)
 比例尺 

Excerpt from the approved Mid-levels East Outline Zoning Plan No. S/H12/12 gazetted on 17 September 2010.
 摘錄自憲報公佈日期為2010年9月17日的半山區東部分區計劃大綱核准圖，圖則編號S/H12/12。

Notation 圖例

| Zones 地帶 | | Communications 交通 | Miscellaneous 其他 |
|---|--|---|---------------------------------------|
|  | Comprehensive Development Area 綜合發展區 |  | Major Road and Junction 主要道路及路口 |
|  | Residential (Group B) 住宅 (乙類) |  | Boundary of Planning Scheme 規劃範圍界線 |
|  | Residential (Group C) 住宅 (丙類) | | |
|  | Government, Institution or Community 政府、機構或社區 | | |
|  | Open Space 休憩用地 | | |
|  | Green Belt 綠化地帶 | | |

Notes :

1. The plan may show more than the area required under the Residential Properties (First-hand Sales) Ordinance due to technical reason.
2. Survey and Mapping Office, Lands Department, The Government of HKSAR © Copyright reserved-reproduction by permission only.

附註：

1. 由於技術原因，上圖可能顯示多於《一手住宅物業銷售條例》所要求顯示的範圍。
2. 香港特別行政區政府地政總署測繪處版權所有，未經許可，不得複製。

Outline Zoning Plan relating to the Development 關於發展項目的分區計劃大綱圖



This blank area falls outside the coverage of the relevant Outline Zoning Plan
當區分區計劃大綱圖並不覆蓋本空白範圍

Location of the Development 發展項目位置
SCALE: 0 500M(米)
比例尺

Excerpt from the draft Causeway Bay Outline Zoning Plan No. S/H6/16 gazetted on 26 January 2018.
摘錄自憲報公佈日期為2018年1月26日的銅鑼灣分區計劃大綱草圖，圖則編號S/H6/16。

Notation 圖例

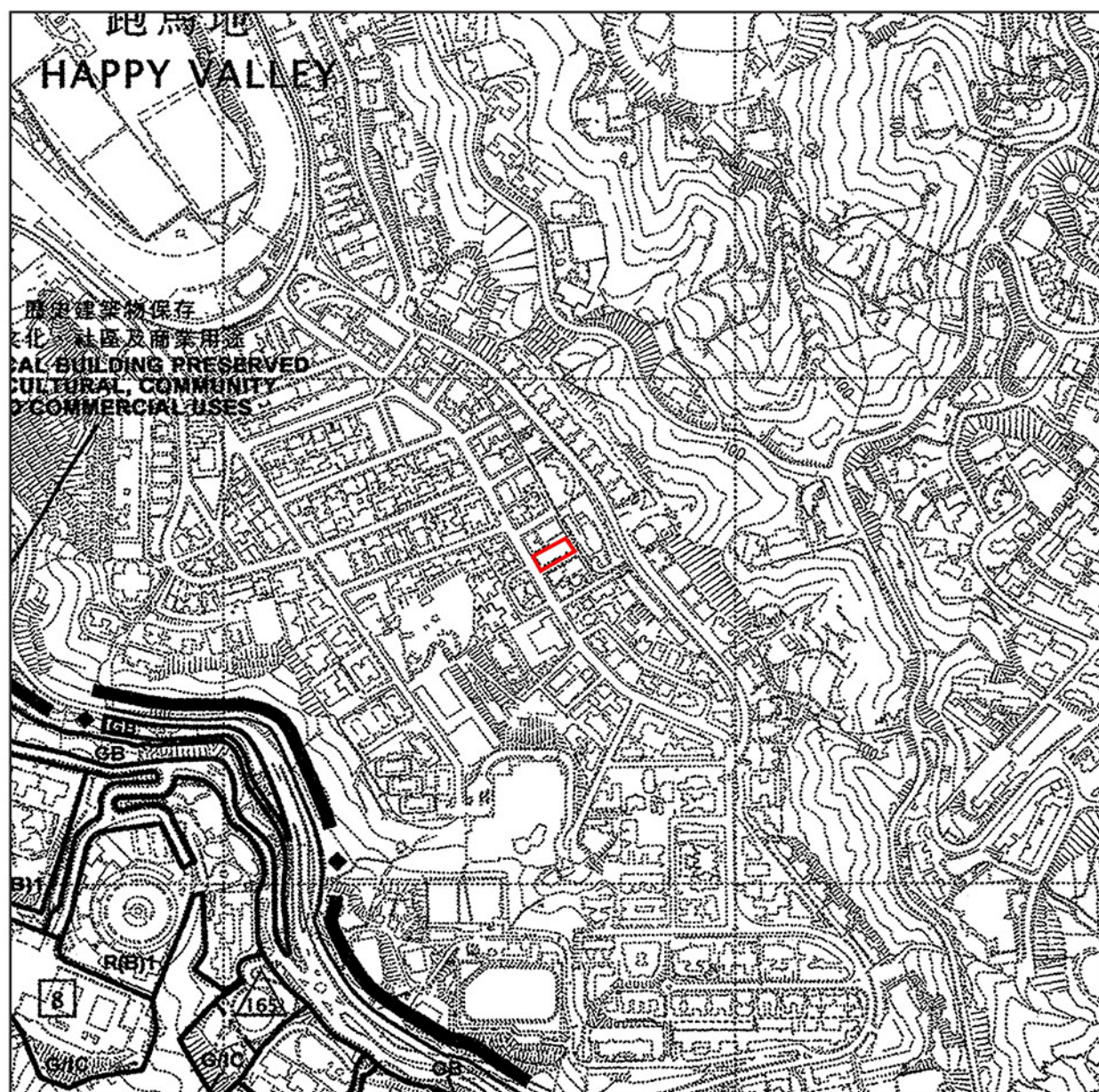
| Zones 地帶 | | Miscellaneous 其他 | |
|--------------------------|--|------------------|--|
| | Commercial 商業 | | Boundary of Planning Scheme 規劃範圍界線 |
| | Residential (Group A) 住宅 (甲類) | | Building Height Control Zone Boundary 建築物高度管制區界線 |
| | Residential (Group B) 住宅 (乙類) | | Maximum Building Height (In Metres Above Principal Datum) 最高建築物高度 (在主水平基準上若干米) |
| | Residential (Group C) 住宅 (丙類) | | Building Gap Restriction as Stipulated on the Notes <註釋> 內訂明建築物之間的空隙限制 |
| | Government, Institution or Community 政府、機構或社區 | | Maximum Building Height (In Number Of Storeys) 最高建築物高度 (樓層數目) |
| | Open Space 休憩用地 | | Non-Building Area 非建築用地 |
| | Other Specified Uses 其他指定用途 | | |
| | Green Belt 綠化地帶 | | |
| Communications 交通 | | | |
| | Railway and Station (Underground) 鐵路及車站 (地下) | | |
| | Major Road and Junction 主要道路及路口 | | |
| | Elevated Road 高架道路 | | |

Notes :

- The plan may show more than the area required under the Residential Properties (First-hand Sales) Ordinance due to technical reason.
- Survey and Mapping Office, Lands Department, The Government of HKSAR © Copyright reserved-reproduction by permission only.

附註：

- 由於技術原因，上圖可能顯示多於《一手住宅物業銷售條例》所要求顯示的範圍。
- 香港特別行政區政府地政總署測繪處版權所有，未經許可，不得複製。



Location of the Development
 發展項目的位置

SCALE: 0 500M(米)
 比例尺



Excerpt from the approved The Peak Area Outline Zoning Plan No. S/H14/13 gazetted on 6 April 2018.
 摘錄自憲報公佈日期為2018年4月6日的山頂區分區計劃大綱核准圖，圖則編號S/H14/13。

Notation 圖例

| | | | |
|--------------------------|--|------------------------------------|--|
| Zones 地帶 | | Miscellaneous 其他 | |
| C | Commercial 商業 | | Boundary of Planning Scheme 規劃範圍界線 |
| R(B) | Residential (Group B) 住宅 (乙類) | | Boundary of Country Park 郊野公園界線 |
| R(C) | Residential (Group C) 住宅 (丙類) | | Building Height Control Zone Boundary 建築物高度管制區界線 |
| G/IC | Government, Institution or Community 政府、機構或社區 | △ 165 | Maximum Building Height (In Metres Above Principal Datum) 最高建築物高度 (在主水平基準上若干米) |
| O | Open Space 休憩用地 | □ 2 | Maximum Building Height (In Number Of Storeys) 最高建築物高度 (樓層數目) |
| OU | Other Specified Uses 其他指定用途 | P F S | Petrol Filling Station 加油站 |
| GB | Green Belt 綠化地帶 | NBA | Non-Building Area 非建築用地 |
| CP | Country Park 郊野公園 | | |
| Communications 交通 | | | |
| =+ = | | Major Road and Junction 主要道路及路口 | |

Notes :

1. The plan may show more than the area required under the Residential Properties (First-hand Sales) Ordinance due to technical reason.
2. Survey and Mapping Office, Lands Department, The Government of HKSAR © Copyright reserved-reproduction by permission only.

附註：

1. 由於技術原因，上圖可能顯示多於《一手住宅物業銷售條例》所要求顯示的範圍。
2. 香港特別行政區政府地政總署測繪處版權所有，未經許可，不得複製。