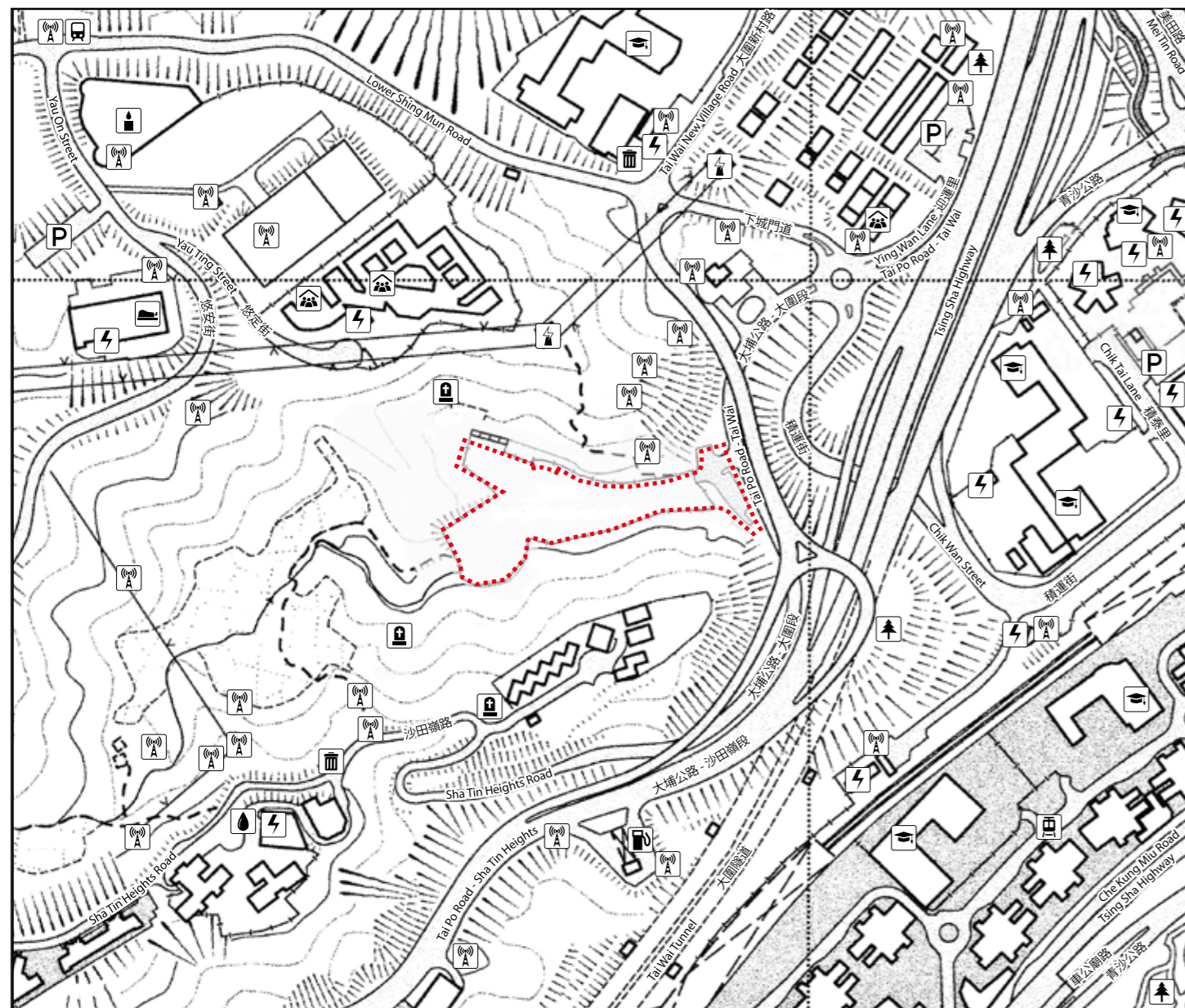



LOCATION PLAN OF THE DEVELOPMENT 發展項目的所在位置圖













 Location of the Development
發展項目的位置

Scale比例:  0 50 150 250M(米)



Notation 圖例

-  a railway depot 鐵路車廠
-  a petrol filling station 油站
-  a mortuary 殮房
-  an oil depot 油庫
-  a power plant (including electricity sub-stations)
發電廠(包括電力分站)
-  a pylon 輸電塔架
-  a cemetery 墳場
-  a public carpark (including a lorry park)
公眾停車場(包括貨車停泊處)
-  a public transport terminal (including a rail station)
公共交通總站(包括鐵路車站)
-  social welfare facilities
(including an elderly centre and a home for the mentally disabled)
社會福利設施(包括老人中心及弱智人士護理院)
-  a refuse collection point 垃圾收集站
-  a funeral parlour 殯儀館
-  a school (including a kindergarten) 學校(包括幼稚園)
-  a public utility installation 公用事業設施裝置
-  a public park 公園

The map is reproduced with permission of the Director of Lands. ©The Government of the Hong Kong SAR. Licence No. 57/2017.

- Notes:
1. This Location Plan is prepared by the Vendor with reference to the Survey Sheet (Series HP5C) Sheet No.7-SW-D, dated 10 September 2018 from Survey and Mapping Office of the Lands Department, with adjustments where necessary.
 2. The plan may show more than the area required under the Residential Properties (First-hand Sales) Ordinance due to the technical reason that the boundary of the Development is irregular.

地圖版權屬香港特別行政區政府，經地政總署准許複印，版權特許編號57/2017。

備註:

1. 此位置圖是參考於2018年9月10日出版之地政總署測繪處之測繪圖(組別編號HP5C)，圖幅編號為7-SW-D，並由賣方擬備，有需要處經修正處理。
2. 由於發展項目的邊界不規則的技術原因，此圖所顯示的範圍可能超過《一手住宅物業銷售條例》所規定的範圍。