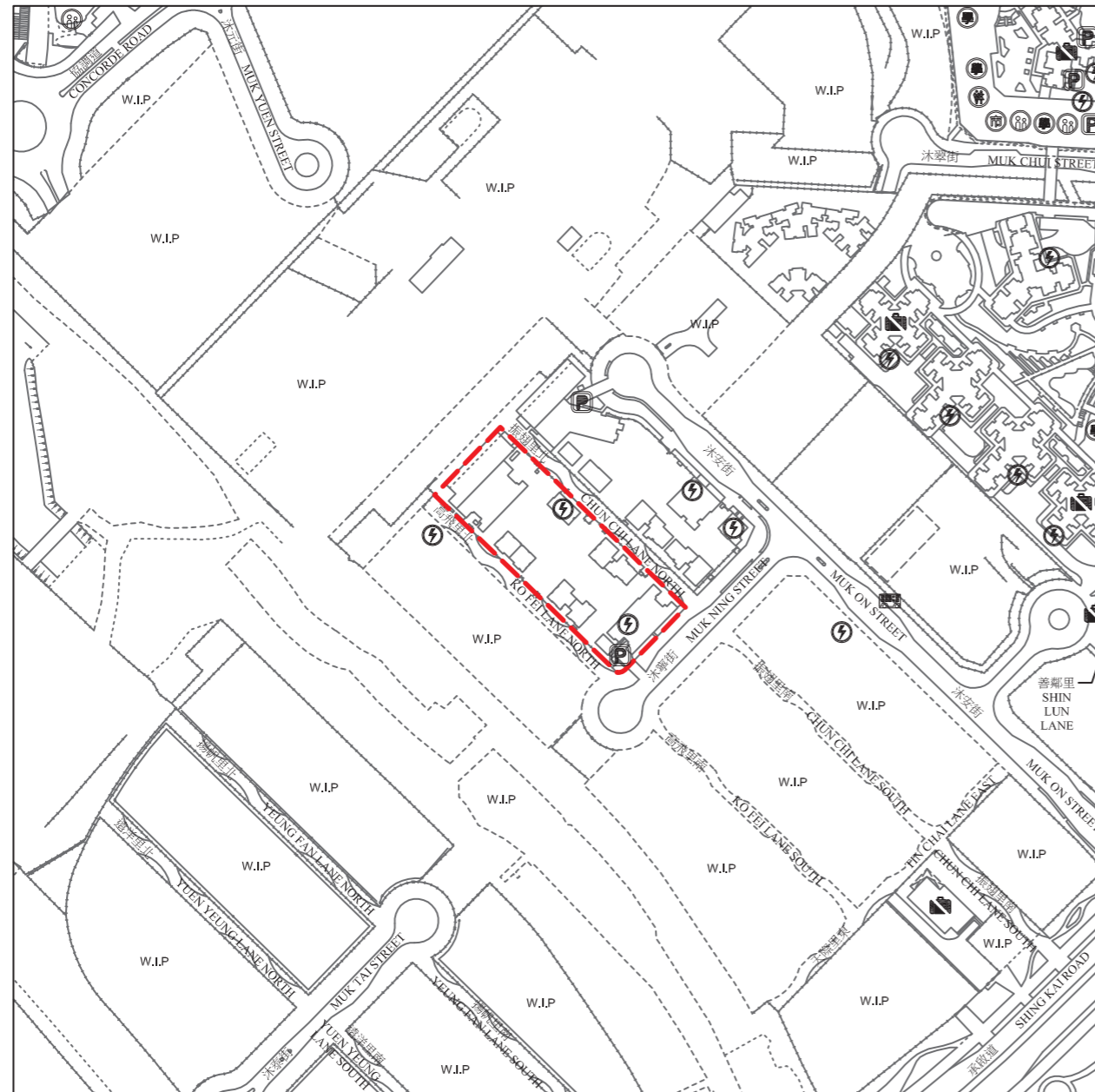










07 | LOCATION PLAN OF THE DEVELOPMENT

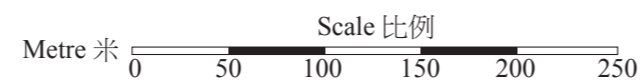
發展項目的所在位置圖



NOTATION 圖例:

-  市場 (包括濕貨市場及批發市場)
a market (including a wet market and a wholesale market)
-  公眾停車場 (包括貨車停泊處)
a public carpark (including a lorry park)
-  公廁
a public convenience
-  公用事業設施裝置
a public utility installation
-  社會福利設施 (包括老人中心及弱智人士護理院)
social welfare facilities (including an elderly centre and a home for the mentally disabled)
-  發電廠 (包括電力分站)
a power plant (including electricity sub-stations)
- W.I.P 工程進行中
work in progress
-  學校 (包括幼稚園)
a school (including a kindergarten)

 Location of the Development
發展項目的位置



The above location plan is prepared by the Vendor with reference to the i-Series Digital Topographic Map iB1000 / Sheet Nos. 11-NE-11B dated 19 September 2018, 11-NE-11D dated 6 September 2018, 11-NE-12A dated 19 September 2018 and 11-NE-12C dated 19 August 2018 from Survey and Mapping Office of the Lands Department.

上述位置圖是參考地政總署測繪處之日期為i-系列數碼地形圖iB1000/編號11-NE-11B (出版日期為2018年9月19日)、i-系列數碼地形圖iB1000/測繪圖編號11-NE-11D (出版日期為2018年9月6日)、i-系列數碼地形圖iB1000/測繪圖編號11-NE-12A (出版日期為2018年9月19日)及i-系列數碼地形圖iB1000/編號11-NE-12C (出版日期為2018年8月19日), 並由賣方擬備。

The map reproduced with permission of the Director of Lands. © The Government of the Hong Kong SAR Licence No. 14/2016.

地圖版權屬香港特區政府, 經地政總署准許複印, 版權特許編號14/2016。

Note 附註:

Due to the technical reason that the boundary of the Development is irregular, the Location Plan has shown more than the area required under the Residential Properties (First-hand Sales) Ordinance (Cap 621).

由於發展項目邊界不規則的技術原因, 所在位置圖所顯示之範圍多於《一手住宅物業銷售條例》(第621章)所要求的範圍。