






 Boundary line of the Development  
發展項目的邊界線

比例 Scale



Legend 圖例

-  Sewage treatment works and facilities  
污水處理廠及設施
-  A power plant (including electricity sub-stations)  
發電廠 (包括電力分站)
-  A public carpark (including a lorry park)  
公眾停車場 (包括貨車停泊處)
-  A public park  
公園
-  A public transport terminal (including a rail station)  
公共交通總站 (包括鐵路車站)
-  A public utility installation  
公用事業設施裝置
-  A school (including a kindergarten)  
學校 (包括幼稚園)

Notes:

1. The above Location Plan is made reference to Survey Sheet No. 11-NE-A dated 17 August 2018 and Survey Sheet No. 11-NE-C dated 13 September 2018, with adjustments where necessary.
2. Due to the technical reasons, the location plan has shown more than the area required under the Residential Properties (First-hand Sales) Ordinance.
3. The map is reproduced with permission of the Director of Lands. © The Government of Hong Kong SAR. Licence No. 87/2016.

註：

1. 上述發展項目的所在位置圖參考於2018年8月17日修訂之測繪圖編號11-NE-A及於2018年9月13日修訂之測繪圖編號11-NE-C，有須要處經修正處理。
2. 因技術原因，位置圖所顯示之範圍多於《一手住宅物業銷售條例》所要求者。
3. 地圖版權屬香港特區政府，經地政總署准許複印，版權特許編號87/2016。