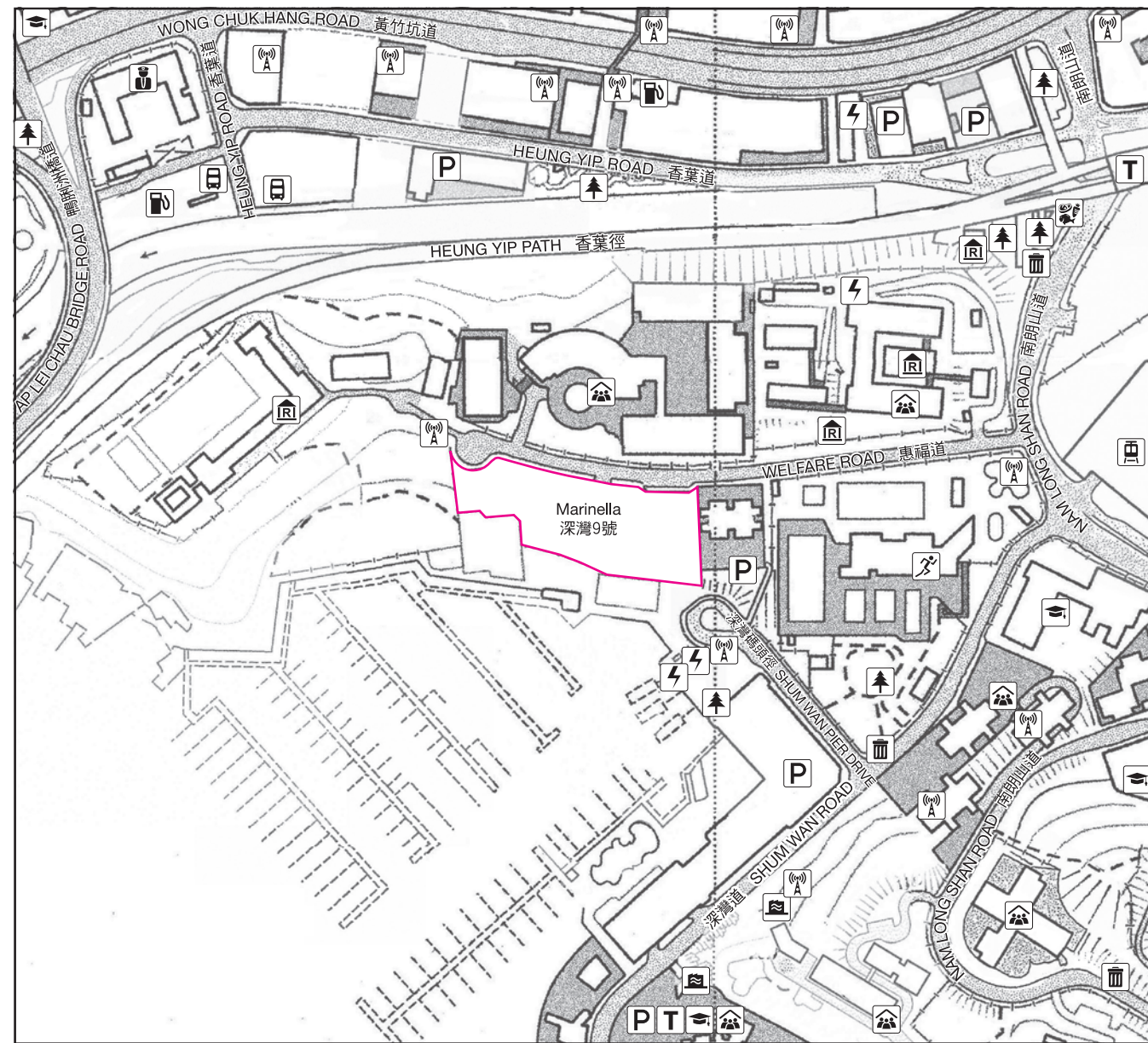



















# 發展項目的所在位置圖 Location Plan of The Development

以下的位置圖展示此物業發展項目鄰近範圍之顯著環境設施：  
The Location plan below shows the communal facilities and prominent environmental features in the vicinity:



## 圖例 Notation

-  巴士車廠  
a bus depot
  -  油站  
a petrol filling station
  -  污水處理廠及設施  
sewage treatment works and facilities
  -  發電廠 (包括電力分站)  
a power plant (including electricity sub-stations)
  -  垃圾收集站  
a refuse collection point
  -  市場 (包括濕貨市場及批發市場)  
a market (including a wet market and a wholesale market)
  -  警署  
a police station
  -  公眾停車場 (包括貨車停泊處)  
a public carpark (including a lorry park)
  -  公共交通總站 (包括鐵路車站)  
a public transport terminal (including a rail station)
  -  公用事業設施裝置  
a public utility installation
  -  宗教場所 (包括教堂、廟宇及祠堂)  
a religious institution (including a church, a temple and a Tsz Tong)
  -  學校 (包括幼稚園)  
a school (including a kindergarten)
  -  社會福利設施 (包括老人中心及弱智人士護理院)  
social welfare facilities (including an elderly centre and a home for the mentally disabled)
  -  體育設施 (包括運動場及游泳池)  
sports facilities (including a sports ground and a swimming pool)
  -  公園  
a public park
  -  鐵路車廠  
a railway depot
-  發展項目範圍的地界線  
Boundary line of the Development

資料來源：摘錄至測繪圖編號 11-SW-D，修訂於 2018 年 7 月 24 日及 15-NW-B，修訂於 2018 年 10 月 24 日  
Source: Extracted from Survey Sheet 11-SW-D (amended on 24 July 2018) and Survey Sheet 15-NW-B (amended on 24 October 2018)



地圖版權屬香港特區政府，經地政總署准許複印，版權特許編號 19/2017。  
The map reproduced with permission of the Director of Lands.  
© The Government of Hong Kong SAR. Licence No. 19/2017.

## 附註：

1. 周圍地區及環境可能會作出修改而有所改變。
2. 賣方亦建議買方到該發展地盤作實地考察，以獲取對該發展項目以及周圍地區的公共設施及環境較佳的了解。
3. 因技術原因 (例如發展項目之形狀)，位置圖所顯示之範圍多於《一手住宅物業銷售條例》所要求。

## NOTES:

1. The surrounding areas and environment are subject to change or modification.
2. The Vendor also advises purchasers to conduct on-site visit for a better understanding of the Development, its surrounding environment and the public facilities nearby.
3. Due to technical reasons (such as the shape of the Development), the location plan has shown more than the area required under the Residential Properties (First-hand Sales) Ordinance.