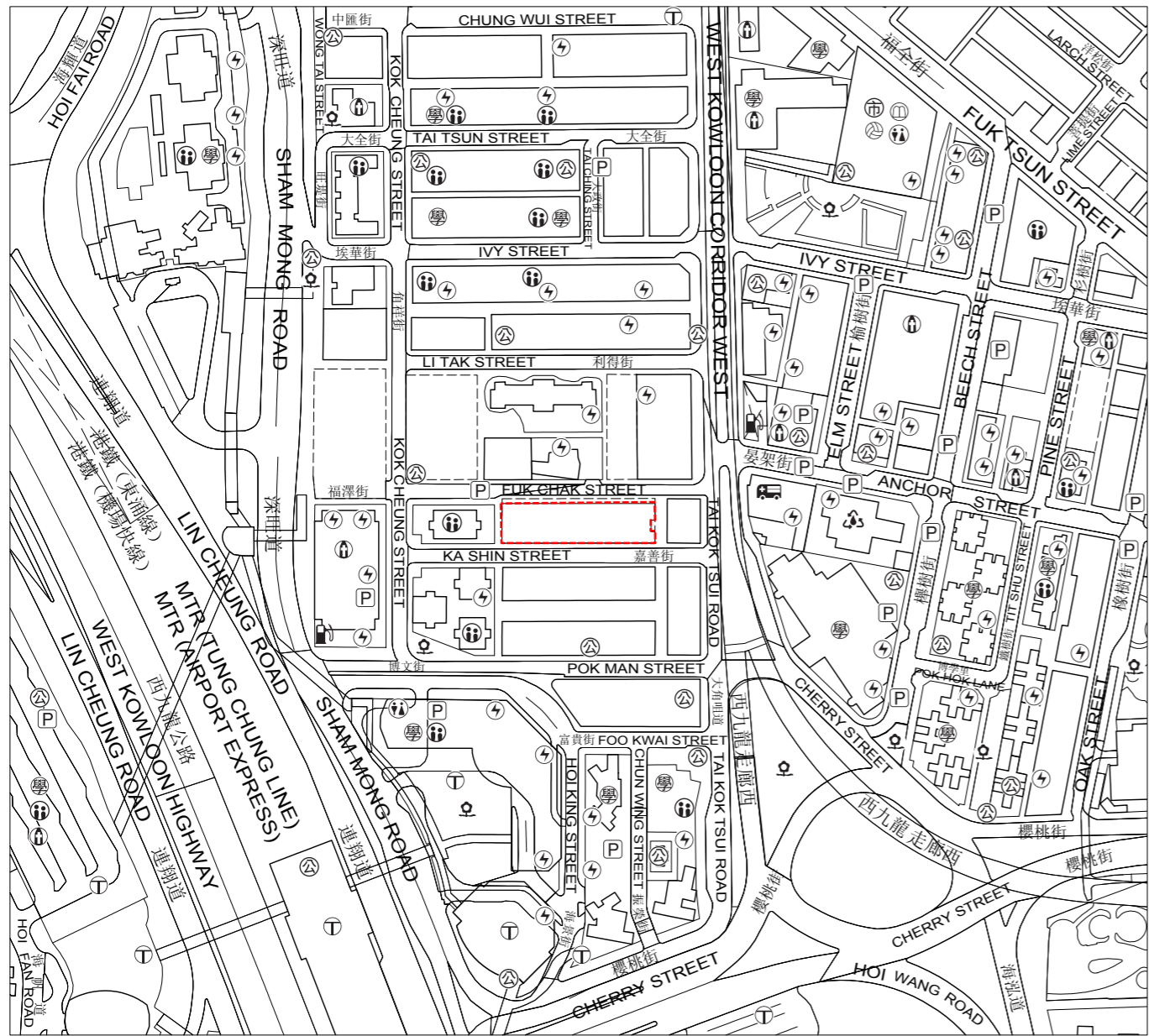



6 發展項目的所在位置圖 LOCATION PLAN OF THE DEVELOPMENT



 發展項目的位置
Location of the Development

比例：0 米 / M
Scale :  250 米 / M




地圖版權屬香港特區政府，經地政總署准許複印，版權特許編號 36/2018。

The map is reproduced with permission of the Director of Lands. © The Government of the Hong Kong SAR. Licence No. 36/2018.

上述位置圖參考測繪圖編號11-NW-D，經修正處理。

The above location plan is made with reference to Survey Sheet No. 11-NW-D with adjustments where necessary.

圖例 NOTATION

-  圖書館
Library
-  油站
Petrol Filling Station
-  污水處理廠及設施
Sewage Treatment Works and Facilities
-  發電廠 (包括電力分站)
Power Plant (including Electricity Sub-Stations)
-  救護車站
Ambulance Depot
-  市場 (包括濕貨市場及批發市場)
Market (including Wet Market and Wholesale Market)
-  公眾停車場 (包括貨車停泊處)
Public Carpark (including Lorry Park)
-  公廁
Public Convenience
-  公共交通總站 (包括鐵路車站)
Public Transport Terminal (including Rail Station)
-  公用事業設施裝置
Public Utility Installation
-  宗教場所 (包括教堂、廟宇及祠堂)
Religious Institution (including Church, Temple and Tsz Tong)
-  學校 (包括幼稚園)
School (including Kindergarten)
-  社會福利設施 (包括老人中心及弱智人士護理院)
Social Welfare Facilities (including Elderly Centre and Home for the Mentally Disabled)
-  體育設施 (包括運動場及游泳池)
Sports Facilities (including Sports Ground and Swimming Pool)
-  公園
Public Park

備註：因技術性問題，此位置圖所顯示的範圍超過《一手住宅物業銷售條例》的規定。

Note : Due to technical reasons, this location plan has shown more than the area required under the Residential Properties (First-hand Sales) Ordinance.