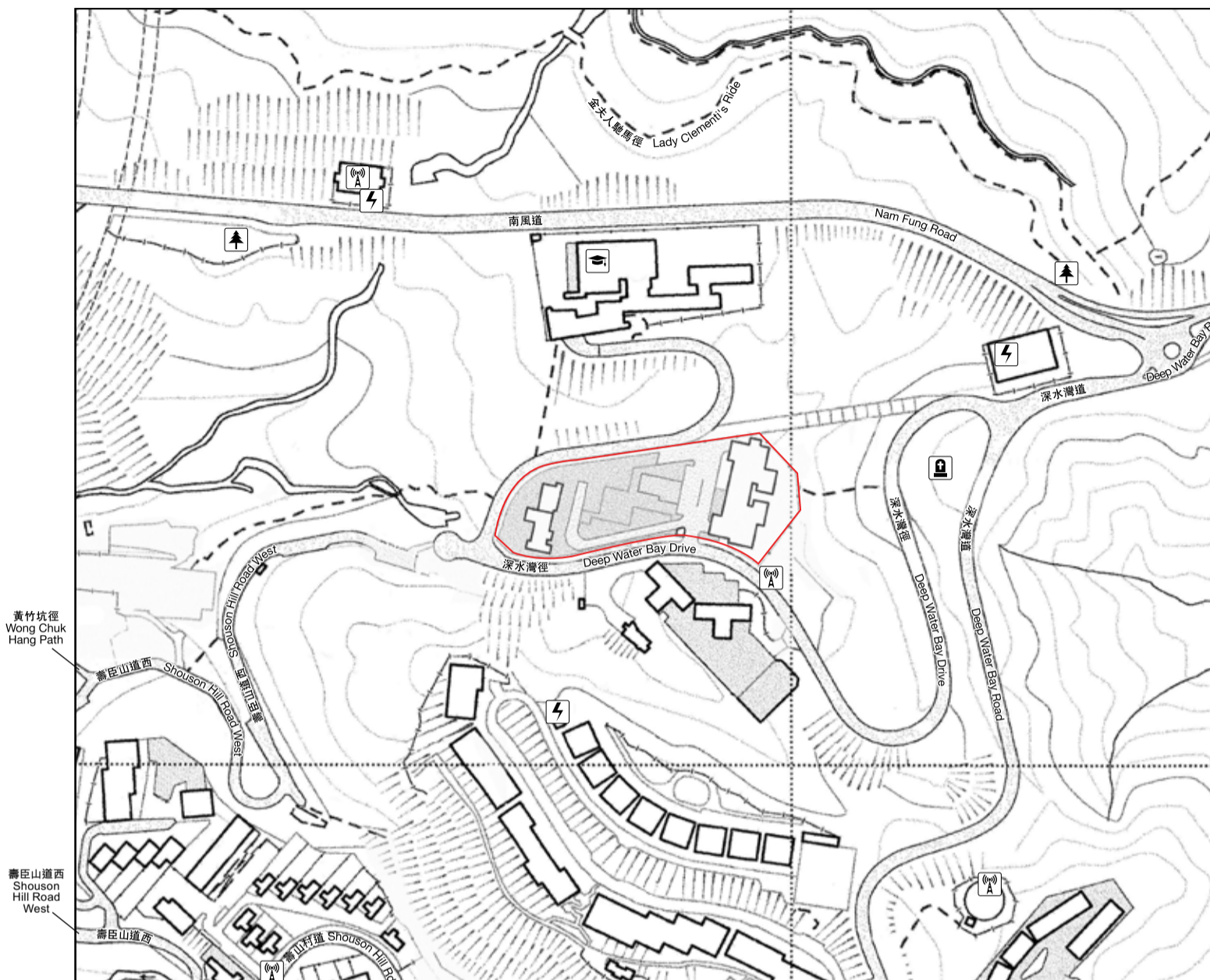


# LOCATION PLAN OF THE DEVELOPMENT

## 發展項目的所在位置圖



Scale 0 50 150 250Metres/米  
比例

Location of the Development  
發展項目的位置


The map is reproduced with permission of the Director of Lands.  
© The Government of Hong Kong SAR. License No. 140/2017.


地圖版權屬香港特區政府，經地政總署准許複印，版權特許編號 140/2017。

This location plan is prepared by the Vendor with reference to the Survey Sheet No. 11-SW-D dated 5 November 2018 from Survey and Mapping Office of the Lands Department, with adjustments where necessary.

此位置圖是由賣方擬備並參考地政總署測繪處於2018年11月5日出版之測繪圖，圖幅編號11-SW-D，有需要處經修正處理。


### Notation 圖例

 Power plant (including electricity sub-stations)  
發電廠 (包括電力分站)

 School (including kindergarten)  
學校 (包括幼稚園)

 Cemetery  
墳場

 Public park  
公園

 Public utility installation  
公用事業設施裝置

### Notes:

1. The surrounding areas and environment are subject to change or modification.
2. The Vendor advises prospective purchasers to conduct an on-site visit for a better understanding of the Development site, its surrounding environment and the public facilities nearby.
3. The plan may show more than the area required under the Residential Properties (First-hand Sales) Ordinance due to the technical reason that the boundary of the Development is irregular.

### 備註:

1. 周邊地區及環境可能會作出修改而有所改變。
2. 賣方建議準買家到有關發展地盤作實地考察，以對該發展地盤、其周邊地區環境及附近的公共設施有較佳了解。
3. 由於發展項目的邊界不規則的技術原因，此圖所顯示的範圍可能超過《一手住宅物業銷售條例》所規定的範圍。