


發展項目的鳥瞰照片

AERIAL PHOTOGRAPH OF THE DEVELOPMENT



 發展項目位置
Location of the Development

資料來源：

摘錄自地政總署測繪處於2017年5月29日在6,900呎飛行高度拍攝之鳥瞰照片，編號為E027427C。

Source of information:

Adopted from part of the aerial photo taken by the Survey and Mapping Office of the Lands Department at a flying height of 6,900 feet, photo No. E027427C, dated 29th May 2017.

香港特別行政區地政總署測繪處 © 版權所有，未經許可，不得複製。

Survey and Mapping Office, Lands Department, The Government of HKSAR
© Copyright reserved - reproduction by permission only.

備註:

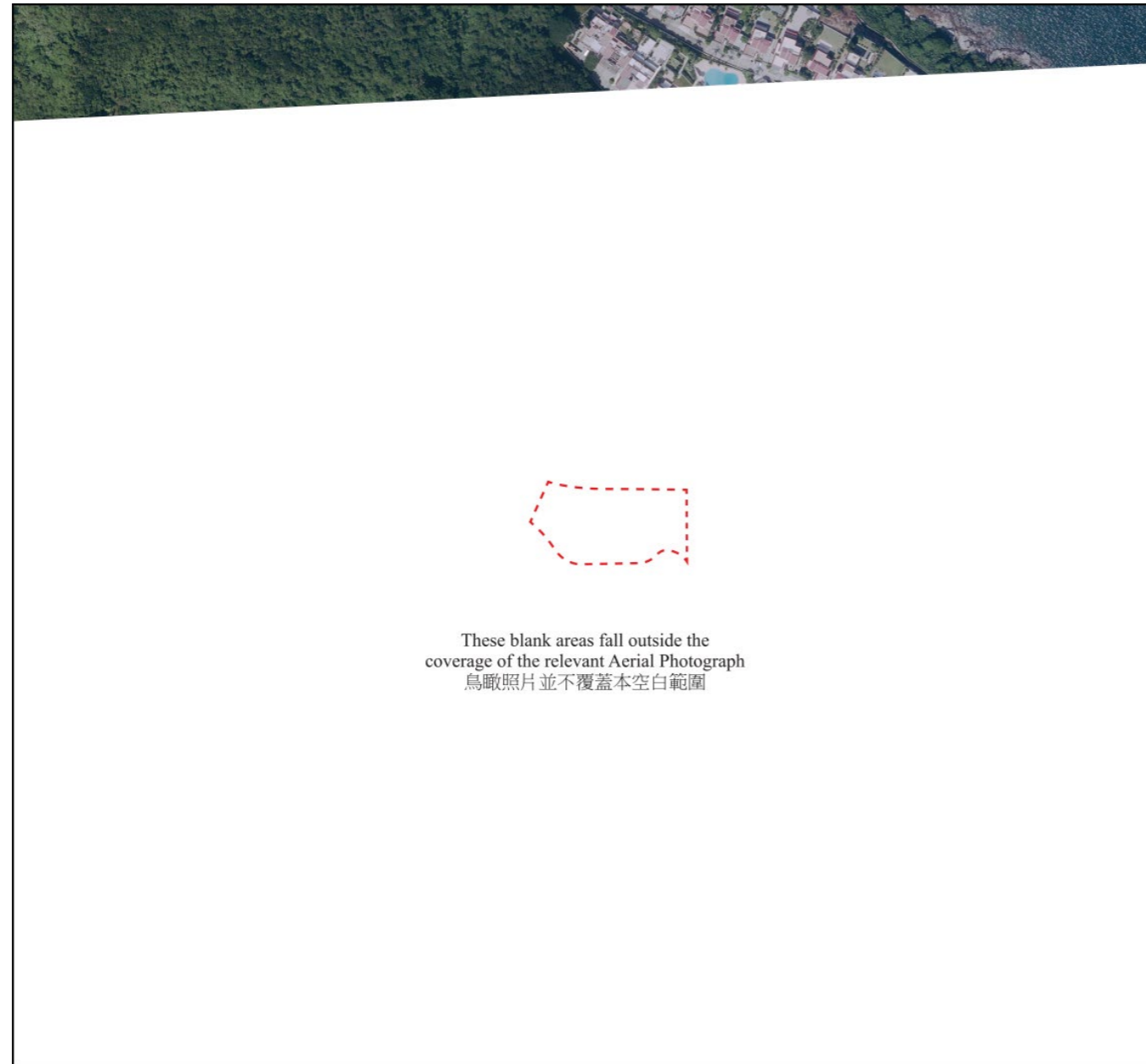
因技術原因(例如發展項目之不規則形狀)，鳥瞰照片所顯示之範圍多於《一手住宅物業銷售條例》所要求。


Remark:

Due to technical reasons (such as the irregular shape of the Development), the aerial photograph shows more than the area required under the Residential Properties (First-hand Sales) Ordinance.

發展項目的鳥瞰照片

AERIAL PHOTOGRAPH OF THE DEVELOPMENT



 發展項目位置
Location of the Development

資料來源：

摘錄自地政總署測繪處於2018年9月11日在6,900呎飛行高度拍攝之鳥瞰照片，編號為E045424C。

Source of information:

Adopted from part of the aerial photo taken by the Survey and Mapping Office of the Lands Department at a flying height of 6,900 feet, photo No. E045424C, dated 11th September 2018.

香港特別行政區地政總署測繪處 © 版權所有，未經許可，不得複製。

Survey and Mapping Office, Lands Department, The Government of HKSAR
© Copyright reserved - reproduction by permission only.

備註:

因技術原因(例如發展項目之不規則形狀)，鳥瞰照片所顯示之範圍多於《一手住宅物業銷售條例》所要求。

Remark:

Due to technical reasons (such as the irregular shape of the Development), the aerial photograph shows more than the area required under the Residential Properties (First-hand Sales) Ordinance.