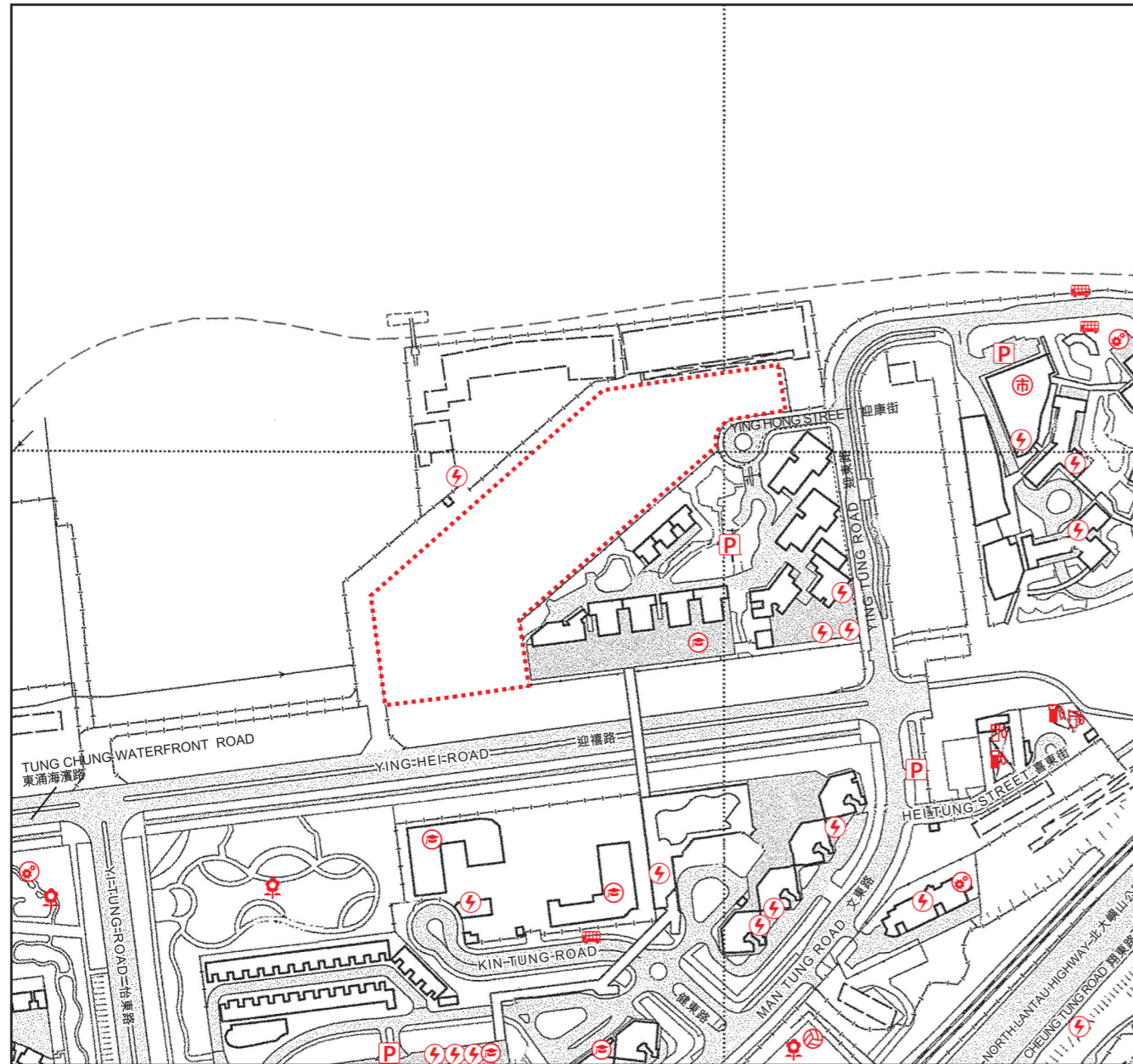



# Location Plan of the Development 發展項目的所在位置圖



 Location of the Development  
發展項目的位置











Scale 比例尺  
metres 米 0 50 100 150 200 250



This Location Plan is prepared by the Vendor with reference to the Survey Sheet No. 9-SE-B dated 21st February 2019 from Survey and Mapping Office of the Lands Department, with adjustments where necessary.

此位置圖是參考日期為2019年2月21日之地政總署測繪處之測繪圖，圖幅編號9-SE-B，並由賣方擬備，有需要處經修正處理。

## NOTATION 圖例

 Public Carpark (including Lorry Park) 公眾停車場 (包括貨車停泊處)	 School (including Kindergarten) 學校 (包括幼稚園)
 Public Park 公園	 Petrol Filling Station 油站
 Power Plant (including Electricity Sub-stations) 發電廠 (包括電力分站)	 LPG Filling Station 石油氣加氣站
 Public Utility Installation 公用事業設施裝置	 Public Transport Terminal (including Rail Station) 公共交通總站 (包括鐵路車站)
 Sports Facilities (including Sports Ground and Swimming Pool) 體育設施 (包括運動場及游泳池)	 Market (including Wet Market and Wholesale Market) 市場 (包括濕貨市場及批發市場)

The map reproduced with permission of the Director of Lands. © The Government of Hong Kong SAR. Licence No. 124/2017.

地圖版權屬香港特區政府，經地政總署准許複印，版權特許編號124/2017。

### Note:

1. The Vendor advises prospective purchasers to conduct an on-site visit for a better understanding of the Development site, its surrounding environment and the public facilities nearby.
2. The plan may show more than the area required under the Residential Properties (First-hand Sales) Ordinance due to the technical reason that the boundary of the Development is irregular.

### 備註：

1. 賣方建議準買家到有關發展地盤作實地考察，以對該發展地盤、其周邊地區環境及附近的公共設施有較佳了解。
2. 由於發展項目的邊界不規則的技術原因，此圖所顯示的範圍可能超過《一手住宅物業銷售條例》所規定的範圍。