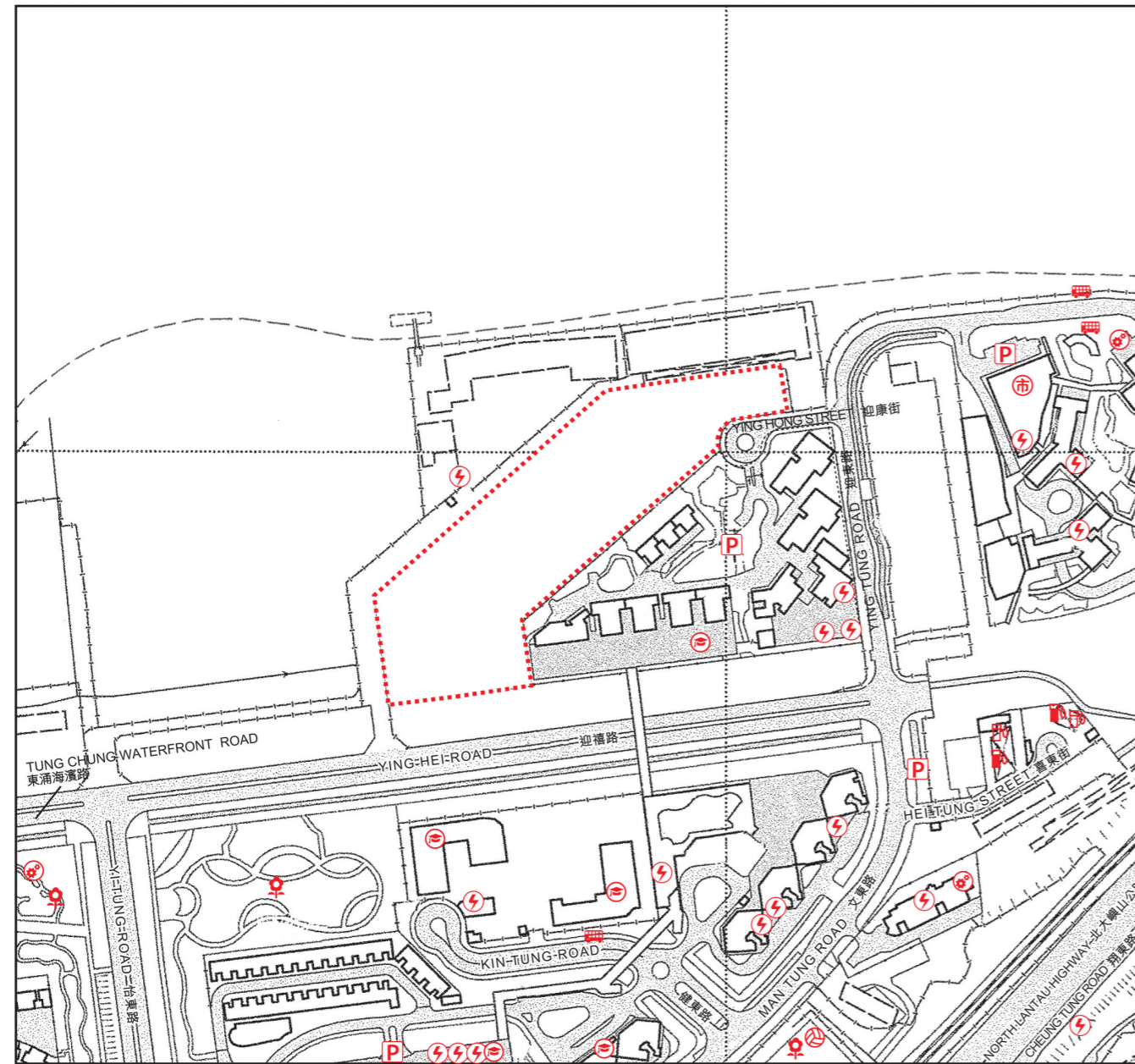

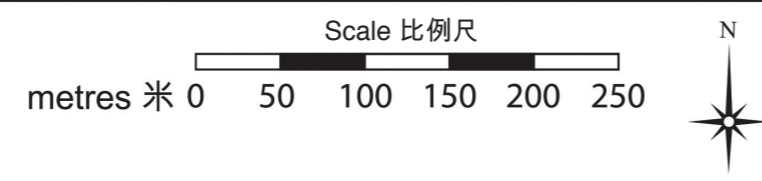


# Location Plan of the Development 發展項目的所在位置圖













 Location of the Development  
發展項目的位置



This Location Plan is prepared by the Vendor with reference to the Survey Sheet No. 9-SE-B dated 21st February 2019 from Survey and Mapping Office of the Lands Department, with adjustments where necessary.

此位置圖是參考日期為2019年2月21日之地政總署測繪處之測繪圖，圖幅編號9-SE-B，並由賣方擬備，有需要處經修正處理。

## NOTATION 圖例

- |   |   |
|---|---|
|  Public Carpark (including Lorry Park)<br>公眾停車場 (包括貨車停泊處)                          |  School (including Kindergarten)<br>學校 (包括幼稚園)                             |
|  Public Park<br>公園   |  Petrol Filling Station<br>油站  |
|  Power Plant (including Electricity Sub-stations)<br>發電廠 (包括電力分站)                  |  LPG Filling Station<br>石油氣加氣站   |
|  Public Utility Installation<br>公用事業設施裝置   |  Public Transport Terminal<br>(including Rail Station)<br>公共交通總站 (包括鐵路車站)  |
|  Sports Facilities (including Sports Ground and Swimming Pool)<br>體育設施 (包括運動場及游泳池) |  Market (including Wet Market<br>and Wholesale Market)<br>市場 (包括濕貨市場及批發市場) |

The map reproduced with permission of the Director of Lands. © The Government of Hong Kong SAR. Licence No. 48/2018.

地圖版權屬香港特區政府，經地政總署准許複印，版權特許編號48/2018。

### Note:

- The Vendor advises prospective purchasers to conduct an on-site visit for a better understanding of the Development site, its surrounding environment and the public facilities nearby.
- The plan may show more than the area required under the Residential Properties (First-hand Sales) Ordinance due to the technical reason that the boundary of the Development is irregular.

### 備註：

- 賣方建議準買家到有關發展地盤作實地考察，以對該發展地盤、其周邊地區環境及附近的公共設施有較佳了解。
- 由於發展項目的邊界不規則的技術原因，此圖所顯示的範圍可能超過《一手住宅物業銷售條例》所規定的範圍。