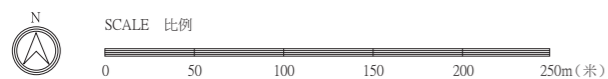
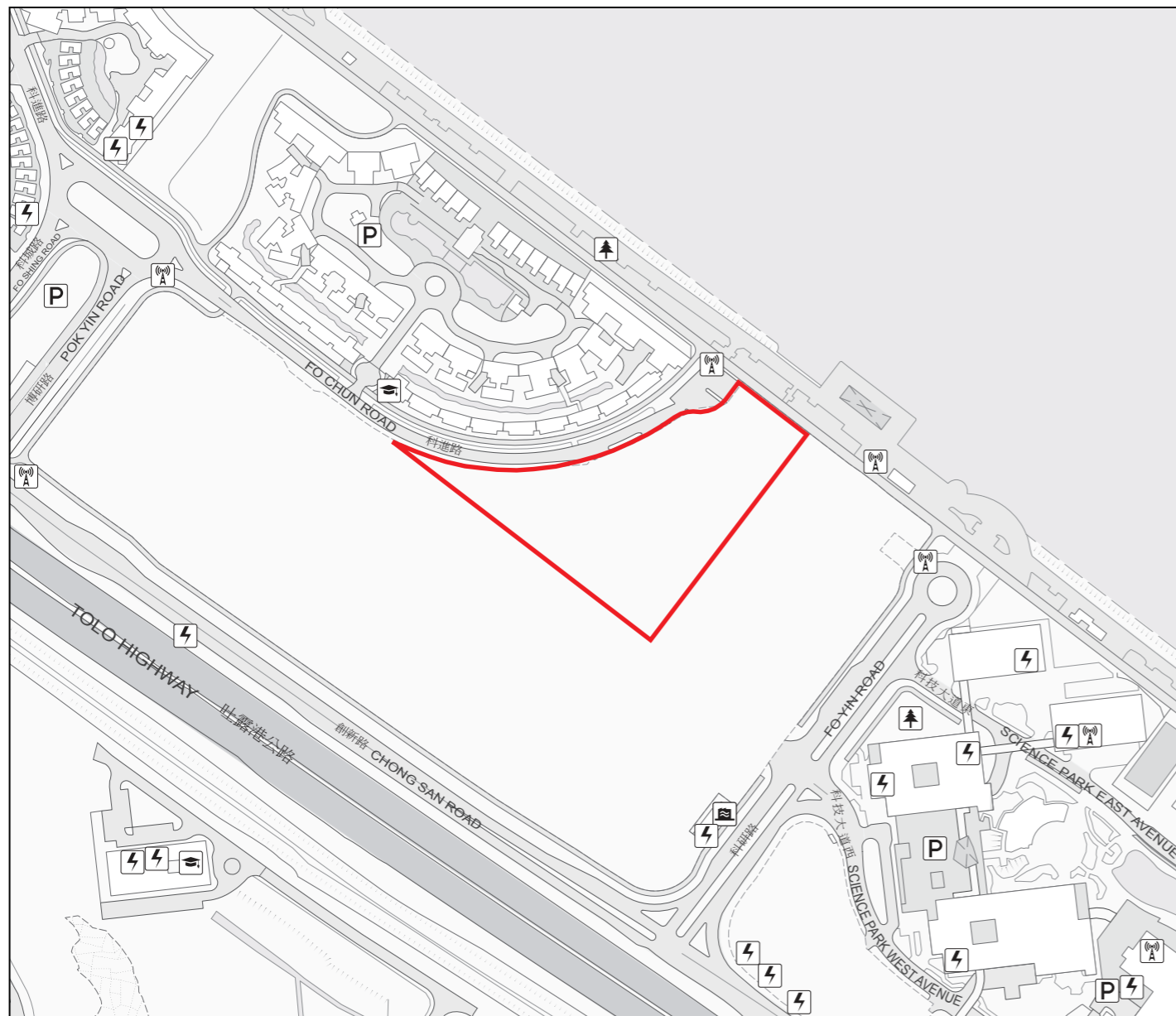



7 LOCATION PLAN OF THE DEVELOPMENT

發展項目的所在位置圖



 Boundary of the Development
發展項目邊界

The map is reproduced with permission of the Director of Lands.







© The Government of Hong Kong SAR. License No. 90/2018.

地圖版權屬香港特區政府，經地政總署准許複印，版權特許編號90/2018。

This Location Plan is prepared by the Vendor with reference to the Survey Sheet No. 7-NE-C dated 10 March 2019 from Survey and Mapping Office of the Lands Department, with adjustments where necessary.

此位置圖是由賣方擬備並參考於2019年3月10日出版之地政總署測繪處之測繪圖，圖幅編號7-NE-C，有需要處經修正處理。

Notation 圖例

-  Sewage Treatment Works and Facilities
污水處理廠及設施
-  A Power Plant (including Electricity Sub-stations)
發電廠(包括電力分站)
-  A Public Carpark (including a Lorry Park)
公眾停車場(包括貨車停泊處)
-  A Public Utility Installation
公用事業設施裝置
-  A School (including a Kindergarten)
學校(包括幼稚園)
-  A Public Park
公園

Notes:

1. The Vendor advises prospective purchasers to conduct an on-site visit for a better understanding of the development site, its surrounding environment and the public facilities nearby.
2. The Location Plan may show more than the area required under the Residential Properties (First-hand Sales) Ordinance due to the technical reason that the boundary of the Development is irregular.

備註：

1. 賣方建議準買家到有關發展地盤作實地考察，以對該發展地盤、其周邊地區環境及附近的公共設施有較佳了解。
2. 由於發展項目的邊界不規則的技術原因，此位置圖所顯示的範圍可能超過《一手住宅物業銷售條例》所規定的範圍。