

南灣
L'ARVOTTO

SALES BROCHURE
售樓說明書



南灣
L'ARTISTE
VOTTO

You are advised to take the following steps before purchasing first-hand residential properties.

For all first-hand residential properties

1. Important information

- Make reference to the materials available on the Sales of First-hand Residential Properties Electronic Platform (SRPE) (www.srpe.gov.hk) on the first-hand residential property market.
- Study the information on the website designated by the vendor for the development, including the sales brochure, price lists, documents containing the sales arrangements, and the register of transactions of a development.
- Sales brochure for a development will be made available to the general public at least 7 days immediately before a date of sale while price list and sales arrangements will be made available at least 3 days immediately before the date of sale.
- Information on transactions can be found on the register of transactions on the website designated by the vendor for the development and the SRPE.

2. Fees, mortgage loan and property price

- Calculate the total expenses of the purchase, such as solicitors' fees, mortgage charges, insurance fees and stamp duties.
- Check with banks to find out if you will be able to obtain the needed mortgage loan, select the appropriate payment method and calculate the amount of the mortgage loan to ensure it is within your repayment ability.
- Check recent transaction prices of comparable properties for comparison.
- Check with the vendor or the estate agent the estimated management fee, the amount of management fee payable in advance (if any), special fund payable (if any), the amount of reimbursement of the deposits for water, electricity and gas (if any), and/or the amount of debris removal fee (if any) you have to pay to the vendor or the manager of the development.

3. Price list, payment terms and other financial incentives

- Vendors may not offer to sell all the residential properties that are covered in a price list. To know which residential properties the vendors may offer to sell, pay attention to the sales arrangements which will be announced by the vendors at least 3 days before the relevant residential properties are offered to be sold.
- Pay attention to the terms of payment as set out in a price list. If there are discounts on the price, gift, or any financial advantage or benefit to be made available in connection with the purchase of the residential properties, such information will also be set out in the price list.
- If you intend to opt for any mortgage loan plans offered by financial institutions specified by the vendor, before entering into a preliminary agreement for sale and purchase (PASP), you must study the details of various mortgage loan plans¹ as set out in the price list concerned. If you have any questions about these mortgage loan plans, you should check with the financial institutions concerned direct before entering into a PASP.

4. Property area and its surroundings

- Pay attention to the area information in the sales brochure and price list, and price per square foot/metre in the price list. According to the Residential Properties (First-hand Sales) Ordinance (Cap. 621) (the Ordinance), vendors can only present the area and price per square foot and per square metre of a residential property using saleable area. Saleable area, in relation to a residential property, means the floor area of the residential property, and includes the floor area of every one of the following to the extent that it forms part of the residential property - (i) a balcony; (ii) a utility platform; and (iii) a verandah. The saleable area excludes the area of the following which forms part of the residential property - air-conditioning plant room; bay window; cockloft; flat roof; garden; parking space; roof; stairhood; terrace and yard.
- Floor plans of all residential properties in the development have to be shown in the sales brochure. In a sales brochure, floor plans of residential properties in the development must state the external and internal dimensions of each residential property². The external and internal dimensions of residential properties as provided in the sales brochure exclude plaster and finishes. You are advised to note this if you want to buy furniture before handing over of the residential property.
- Visit the development site and get to know the surroundings of the property (including transportation and community facilities). Check town planning proposals and decisions which may affect the property. Take a look at the location plan, aerial photograph, outline zoning plan and cross-section plan that are provided in the sales brochure.

5. Sales brochure

- Ensure that the sales brochure you have obtained is the latest version. According to the Ordinance, the sales brochure made available to the public should be printed or examined, or examined and revised within the previous 3 months.
- Read through the sales brochure and in particular, check the following information in the sales brochure –
 - whether there is a section on “relevant information” in the sales brochure, under which information on any matter that is known to the vendor but is not known to the general public, and is likely to materially affect the enjoyment of a residential property will be set out. Please note that information contained in a document that has been registered with the Land Registry will not be regarded as “relevant information”;
 - the cross-section plan showing a cross-section of the building in relation to every street adjacent to the building, and the level of every such street in relation to a known datum and to the level of the lowest residential floor of the building. This will help you visualize the difference in height between the lowest residential floor of a building and the street level, regardless of how that lowest residential floor is named;
 - interior and exterior fittings and finishes and appliances;
 - the basis on which management fees are shared;
 - whether individual owners have obligations or need to share the expenses for managing, operating and maintaining the public open space or public facilities inside or outside the development, and the location of the public open space or public facilities; and
 - whether individual owners have responsibility to maintain slopes.

NOTES TO PURCHASERS OF FIRST-HAND RESIDENTIAL PROPERTIES

一手住宅物業買家須知

6. Government land grant and deed of mutual covenant (DMC)

- Read the Government land grant and the DMC (or the draft DMC). Information such as ownership of the rooftop and external walls can be found in the DMC. The vendor will provide copies of the Government land grant and the DMC (or the draft DMC) at the place where the sale is to take place for free inspection by prospective purchasers.
- Check the Government land grant on whether individual owners are liable to pay Government rent.
- Check the DMC on whether animals can be kept in the residential property.

7. Information on Availability of Residential Properties for Selection at Sales Office

- Check with the vendor which residential properties are available for selection. If a “consumption table” is displayed by the vendor at the sales office, you may check from the table information on the progress of sale on a date of sale, including which residential properties are offered for sale at the beginning of that date of sale and which of them have been selected and sold during that date of sale.
- Do not believe in rumours about the sales condition of the development and enter into a PASP rashly.

8. Register of Transactions

- Pay attention to the register of transactions for a development. A vendor must, within 24 hours after entering into a PASP with a purchaser, enter transaction information of the PASP in the register of transactions. The vendor must, within 1 working day after entering into an agreement for sale and purchase (ASP), enter transaction information of the ASP in the register of transactions. Check the register of transactions for the concerned development to learn more about the sales condition of the development.
- Never take the number of registrations of intent or cashier orders a vendor has received for the purpose of registration as an indicator of the sales volume of a development. The register of transactions for a development is the most reliable source of information from which members of the public can grasp the daily sales condition of the development.

9. Agreement for sale and purchase

- Ensure that the PASP and ASP include the mandatory provisions as required by the Ordinance.
- Pay attention that fittings, finishes and appliances to be included in the sale and purchase of the property are inserted in the PASP and ASP.
- Pay attention to the area plan annexed to the ASP which shows the total area which the vendor is selling to you. The total area which the vendor is selling to you is normally greater than the saleable area of the property.
- A preliminary deposit of **5%** of the purchase price is payable by you to the owner (i.e. the seller) on entering into a PASP.
- If you do not execute the ASP within **5 working days** (working day means a day that is not a general holiday or a Saturday or a black rainstorm warning day or gale warning day) after entering into the PASP, the PASP is terminated, the preliminary deposit (i.e. 5 % of the purchase price) is forfeited, and the owner (i.e. the seller) does not have any further claim against you for not executing the ASP.
- If you execute the ASP within 5 working days after the signing of the PASP, the owner (i.e. the seller) must execute the ASP within 8 working days after entering into the PASP.
- The deposit should be made payable to the solicitors’ firm responsible for stakeholding purchasers’ payments for the property.

10. Expression of intent of purchasing a residential property

- Note that vendors (including their authorized representative(s)) should not seek or accept any specific or general expression of intent of purchasing any residential property before the relevant price lists for such properties are made available to the public. You therefore should not make such an offer to the vendors or their authorized representative(s).
- Note that vendors (including their authorized representative(s)) should not seek or accept any specific expression of intent of purchasing a particular residential property before the sale of the property has commenced. You therefore should not make such an offer to the vendors or their authorized representative(s).

11. Appointment of estate agent

- Note that if the vendor has appointed one or more than one estate agents to act in the sale of any specified residential property in the development, the price list for the development must set out the name of all the estate agents so appointed as at the date of printing of the price list.
- You may appoint any estate agent (not necessarily from those estate agency companies appointed by the vendor) to act in the purchase of any specified residential property in the development, and may also not appoint any estate agent to act on your behalf.
- Before you appoint an estate agent to look for a property, you should -
 - find out whether the agent will act on your behalf only. If the agent also acts for the vendor, he/she may not be able to protect your best interests in the event of a conflict of interest;
 - find out whether any commission is payable by you to the estate agent and, if so, its amount and the time of payment; and
 - note that only licensed estate agents or salespersons may accept your appointment. If in doubt, you should request the estate agent or salesperson to produce his/her Estate Agent Card, or check the Licence List on the Estate Agents Authority website: www.eaa.org.hk

12. Appointment of solicitor

- Consider appointing your own solicitor to protect your interests. If the solicitor also acts for the vendor, he/she may not be able to protect your best interests in the event of a conflict of interest.
- Compare the charges of different solicitors.

For first-hand uncompleted residential properties

13. Pre-sale Consent

- For uncompleted residential property under the Lands Department Consent Scheme, seek confirmation from the vendor whether the “Pre-sale Consent” has been issued by the Lands Department for the development.

14. Show flats

- While the vendor is not required to make any show flat available for viewing by prospective purchasers or the general public, if the vendor wishes to make available show flats of a specified residential property, the vendor must first of all make available an unmodified show flat of that residential property and that, having made available such unmodified show flat, the vendor may then make available a modified show flat of that residential property. In this connection, the vendor is allowed to make available more than one modified show flat of that residential property.

- If you visit the show flats, you should always look at the unmodified show flats for comparison with the modified show flats. That said, the Ordinance does not restrict the discretion of the vendor in arranging the sequence of the viewing of unmodified and modified show flats.
- Sales brochure of the development should have been made available to the public when the show flat is made available for viewing. You are advised to get a copy of the sales brochure and make reference to it when viewing the show flats.
- You may take measurements in modified and unmodified show flats, and take photographs or make video recordings of unmodified show flats, subject to reasonable restriction(s) which may be set by the vendor for ensuring safety of the persons viewing the show flat.

For first-hand uncompleted residential properties and completed residential properties pending compliance

15. Estimated material date and handing over date

- Check the estimated material date³ for the development in the sales brochure.
 - The estimated material date for a development in the sales brochure is not the same as the date on which a residential property is handed over to purchaser. The latter is inevitably later than the former.
- Handing over date
 - The mandatory provisions to be incorporated in an ASP as required by the Ordinance include a provision requiring the vendor to apply in writing for an Occupation Document / a Certificate of Compliance or the Director of Lands' Consent to Assign (as the case may be) in respect of the development within 14 days after the estimated material date as stipulated in the ASP.
 - For development subject to the Lands Department Consent Scheme, the vendor is required to notify the purchaser in writing that the vendor is in a position validly to assign the property within one month after the issue of the Certificate of Compliance or the Consent to Assign, whichever first happens; or
 - For development not subject to the Lands Department Consent Scheme, the vendor is required to notify the purchaser in writing that the vendor is in a position validly to assign the property within 6 months after the issue of the Occupation Document including Occupation Permit.
 - The mandatory provisions to be incorporated in an ASP as required by the Ordinance include a provision requiring completion of the sale and purchase within 14 days after the date of the notification aforesaid. Upon completion, the vendor shall arrange handover of the property to the purchaser.
- Authorized Person (AP) may grant extension(s) of time for completion of the development beyond the estimated material date.

- The mandatory provisions to be incorporated in an ASP as required by the Ordinance include a provision that the AP of a development may grant an extension of time for completion of the development beyond the estimated material date having regard to delays caused exclusively by any one or more of the following reasons:
 - strike or lock-out of workmen;
 - riots or civil commotion;
 - force majeure or Act of God;
 - fire or other accident beyond the vendor's control;
 - war; or
 - inclement weather.
- The AP may grant more than once such an extension of time depending on the circumstances. That means handover of the property may be delayed.
- The mandatory provisions to be incorporated in an ASP as required by the Ordinance also include a provision requiring the vendor to, within 14 days after the issue of an extension of time granted by the AP, furnish the purchaser with a copy of the relevant certificate of extension.
- Ask the vendor if there are any questions on handing over date.

For first-hand completed residential properties

16. Vendor's information form

- Ensure that you obtain the "vendor's information form(s)" printed within the previous 3 months in relation to the residential property/properties you intend to purchase.

17. Viewing of property

- Ensure that, before you purchase a residential property, you are arranged to view the residential property that you would like to purchase or, if it is not reasonably practicable to view the property in question, a comparable property in the development, unless you agree in writing that the vendor is not required to arrange such a comparable property for viewing for you. You are advised to think carefully before signing any waiver.
- You may take measurements, take photographs or make video recordings of the property, unless the property is held under a tenancy or reasonable restriction(s) is/are needed to ensure safety of the persons viewing the property.

NOTES TO PURCHASERS OF FIRST-HAND RESIDENTIAL PROPERTIES

一手住宅物業買家須知

For complaints and enquiries relating to the sales of first-hand residential properties by the vendors which the Ordinance applies, please contact the Sales of First-hand Residential properties Authority-

Website:	www.srpa.gov.hk
Telephone:	2817 3313
Email:	enquiry_srpa@hd.gov.hk
Fax:	2219 2220

Other useful contacts -

Consumer Council	
Website:	www.consumer.org.hk
Telephone:	2929 2222
Email:	cc@consumer.org.hk
Fax:	2856 3611
Estate Agents Authority	
Website:	www.eaa.org.hk
Telephone:	2111 2777
Email:	enquiry@eaa.org.hk
Fax:	2598 9596
Real Estate Developers Association of Hong Kong	
Telephone:	2826 0111
Fax:	2845 2521

¹ The details of various mortgage loan plans include the requirements for mortgagors on minimum income level, the loan limit under the first mortgage and second mortgage, the maximum loan repayment period, the change of mortgage interest rate throughout the entire repayment period, and the payment of administrative fees.

² According to section 10(2)(d) in Part 1 of Schedule 1 to the Ordinance, each of the floor plans of the residential properties in the development in the sales brochure must state the following-

- (i) the external dimensions of each residential property;
- (ii) the internal dimensions of each residential property;
- (iii) the thickness of the internal partitions of each residential property;
- (iv) the external dimensions of individual compartments in each residential property.

According to section 10(3) in Part 1 of Schedule 1 to the Ordinance, if any information required by section 10(2)(d) in Part 1 of Schedule 1 to the Ordinance is provided in the approved building plans for the development, a floor plan must state the information as so provided.

³ Generally speaking, “material date” means the date on which the conditions of the land grant are complied with in respect of the development, or the date on which the development is completed in all respects in compliance with the approved building plans or the conditions subject to which the certificate of exemption is issued. For details, please refer to section 2 of the Ordinance.

NOTES TO PURCHASERS OF FIRST-HAND RESIDENTIAL PROPERTIES

一手住宅物業買家須知

您在購置一手住宅物業之前，應留意下列事項：

適用於所有一手住宅物業

1. 重要資訊

- 瀏覽一手住宅物業銷售資訊網(下稱「銷售資訊網」)(網址：www.srpe.gov.hk)，參考「銷售資訊網」內有關一手住宅物業的市場資料。
- 閱覽賣方就該發展項目所指定的互聯網網站內的有關資訊，包括售樓說明書、價單、載有銷售安排的文件，及成交紀錄冊。
- 發展項目的售樓說明書，會在該項目的出售日期前最少七日向公眾發布，而有關價單和銷售安排，亦會在該項目的出售日期前最少三日公布。
- 在賣方就有關發展項目所指定的互聯網網站，以及「銷售資訊網」內，均載有有關物業成交資料的成交紀錄冊，以供查閱。

2. 費用、按揭貸款和樓價

- 計算置業總開支，包括律師費、按揭費用、保險費，以及印花稅。
- 向銀行查詢可否取得所需的按揭貸款，然後選擇合適的還款方式，並小心計算按揭貸款金額，以確保貸款額沒有超出本身的負擔能力。
- 查閱同類物業最近的成交價格，以作比較。
- 向賣方或地產代理瞭解，您須付予賣方或該發展項目的管理人的預計管理費、管理費上期金額(如有)、特別基金金額(如有)、補還的水、電力及氣體按金(如有)、以及/或清理廢料的費用(如有)。

3. 價單、支付條款，以及其他財務優惠

- 賣方未必會把價單所涵蓋的住宅物業悉數推售，因此應留意有關的銷售安排，以了解賣方會推售的住宅物業為何。賣方會在有關住宅物業推售日期前最少三日公布銷售安排。
- 留意價單所載列的支付條款。倘買家可就購置有關住宅物業而連帶獲得價格折扣、贈品，或任何財務優惠或利益，上述資訊亦會在價單內列明。
- 如您擬選用由賣方指定的財務機構提供的各類按揭貸款計劃，在簽訂臨時買賣合約前，應先細閱有關價單內列出的按揭貸款計劃資料。如就該些按揭貸款計劃的詳情有任何疑問，應在簽訂臨時買賣合約前，直接向有關財務機構查詢。

4. 物業的面積及四周環境

- 留意載於售樓說明書和價單內的物業面積資料，以及載於價單內的每平方呎/每平方米售價。根據《一手住宅物業銷售條例》(第621章)(下稱「條例」)，賣方只可以實用面積表達住宅物業的面積和每平方呎及平方米的售價。就住宅物業而言，實用面積指該住宅物業的樓面面積，包括在構成該物業的一部分的範圍內的以下每一項目的樓面面積：(i)露台；(ii)工作平台；以及(iii)陽台。實用面積並不包括空調機房、窗台、閣樓、平台、花園、停車位、天台、梯屋、前庭或庭院的每一項目的面積，即使該些項目構成該物業的一部分的範圍。
- 售樓說明書必須顯示發展項目中所有住宅物業的樓面平面圖。在售樓說明書所載有關發展項目中住宅物業的每一份樓面平面圖，均須述明每個住宅物業的外部 and 內部尺寸²。售樓說明書所提供有關住宅物業外部和內部的尺寸，不會把批盪和裝飾物料包括在內。買家收樓前如欲購置家具，應留意這點。
- 親臨發展項目的所在地實地視察，以了解有關物業的四周環境(包括交通和社區設施)；亦應查詢有否任何城市規劃方案和議決，會對有關的物業造成影響；參閱載於售樓說明書內的位置圖、鳥瞰照片、分區計劃大綱圖，以及橫截面圖。

5. 售樓說明書

- 確保所取得的售樓說明書屬最新版本。根據條例，提供予公眾的售樓說明書必須是在之前的三個月之內印製或檢視、或檢視及修訂。
- 閱覽售樓說明書，並須特別留意以下資訊：
 - 售樓說明書內有否關於「有關資料」的部分，列出賣方知悉但並非為一般公眾人士所知悉，關於相當可能對享用有關物業造成重大影響的事宜的資料。請注意，已在土地註冊處註冊的文件，其內容不會被視為「有關資料」；
 - 橫截面圖會顯示有關建築物相對毗連該建築物的每條街道的橫截面，以及每條上述街道與已知基準面和該建築物最低的一層住宅樓層的水平相對的水平。橫截面圖能以圖解形式，顯示出建築物最低一層住宅樓層和街道水平的高低差距，不論該最低住宅樓層以何種方式命名；
 - 室內和外部的裝置、裝修物料和設備；
 - 管理費按甚麼基準分擔；
 - 小業主有否責任或需要分擔管理、營運或維修有關發展項目以內或以外的公眾休憩用地或公共設施的開支，以及有關公眾休憩用地或公共設施的位置；以及
 - 小業主是否須要負責維修斜坡。

NOTES TO PURCHASERS OF FIRST-HAND RESIDENTIAL PROPERTIES

一手住宅物業買家須知

6. 政府批地文件和公契

- 閱覽政府批地文件和公契(或公契擬稿)。公契內載有天台和外牆業權等相關資料。賣方會在售樓處提供政府批地文件和公契(或公契擬稿)的複本，供準買家免費閱覽。
- 留意政府批地文件內所訂明小業主是否須要負責支付地稅。
- 留意公契內訂明有關物業內可否飼養動物。

7. 售樓處內有關可供揀選住宅物業的資料

- 向賣方查詢清楚有哪些一手住宅物業可供揀選。若賣方在售樓處內展示「消耗表」，您可從該「消耗表」得悉在每個銷售日的銷售進度資料，包括在該個銷售日開始時有哪些住宅物業可供出售，以及在該個銷售日內有哪些住宅物業已獲揀選及售出。
- 切勿隨便相信有關發展項目銷情的傳言，倉卒簽立臨時買賣合約。

8. 成交紀錄冊

- 留意發展項目的成交紀錄冊。賣方須於臨時買賣合約訂立後的24小時內，於紀錄冊披露該臨時買賣合約的資料，以及於買賣合約訂立後一個工作天內，披露該買賣合約的資料。您可透過成交紀錄冊得悉發展項目的銷售情況。
- 切勿將賣方接獲用作登記的購樓意向書或本票的數目視為銷情指標。發展項目的成交紀錄冊才是讓公眾掌握發展項目每日銷售情況的最可靠資料來源。

9. 買賣合約

- 確保臨時買賣合約和買賣合約包含條例所規定的強制性條文。
- 留意有關物業買賣交易所包括的裝置、裝修物料和設備，須在臨時買賣合約和買賣合約上列明。
- 留意夾附於買賣合約的圖則。該圖則會顯示所有賣方售予您的物業面積，而該面積通常較該物業的實用面積為大。
- 訂立臨時買賣合約時，您須向擁有人(即賣方)支付樓價5%的臨時訂金。
- 如您在訂立臨時買賣合約後五個工作日(工作日指並非公眾假日、星期六、黑色暴雨警告日或烈風警告日的日子)之內，沒有簽立買賣合約，該臨時買賣合約即告終止，有關臨時訂金(即樓價的5%)會被沒收，而擁有人(即賣方)不得因您沒有簽立買賣合約而對您提出進一步申索。
- 在訂立臨時買賣合約後的五個工作日之內，倘您簽立買賣合約，則擁有人(即賣方)必須在訂立該臨時買賣合約後的八個工作日之內簽立買賣合約。
- 有關的訂金，應付予負責為所涉物業擔任保證金保存人的律師事務所。

10. 表達購樓意向

- 留意在賣方(包括其獲授權代表)就有關住宅物業向公眾提供價單前，賣方不得尋求或接納任何對有關住宅物業的購樓意向(不論是否屬明確選擇購樓意向)。因此您不應向賣方或其授權代表提出有關意向。
- 留意在有關住宅物業的銷售開始前，賣方(包括其獲授權代表)不得尋求或接納任何對該物業的有明確選擇購樓意向。因此您不應向賣方或其授權代表提出有關意向。

11. 委託地產代理

- 留意倘賣方委任一個或多於一個地產代理，以協助銷售其發展項目內任何指明住宅物業，該發展項目的價單必須列明在價單印刷日期當日所有獲委任為地產代理的姓名/名稱。
- 您可委託任何地產代理(不一定是賣方所指定的地產代理)，以協助您購置發展項目內任何指明住宅物業；您亦可不委託任何地產代理。

- 委託地產代理以物色物業前，您應該—
 - 了解該地產代理是否只代表您行事。該地產代理若同時代表賣方行事，倘發生利益衝突，未必能夠保障您的最大利益；
 - 了解您須否支付佣金予該地產代理。若須支付，有關的佣金金額和支付日期為何；以及
 - 留意只有持牌地產代理或營業員才可以接受您的委託。如有疑問，應要求該地產代理或營業員出示其「地產代理證」，或瀏覽地產代理監管局的網頁(網址：www.eaa.org.hk)，查閱牌照目錄。

12. 委聘律師

- 考慮自行委聘律師，以保障您的利益。該律師若同時代表賣方行事，倘發生利益衝突，未必能夠保障您的最大利益。
- 比較不同律師的收費。

適用於一手未落成住宅物業

13. 預售樓花同意書

- 洽購地政總署「預售樓花同意方案」下的未落成住宅物業時，應向賣方確認地政總署是否已就該發展項目批出「預售樓花同意書」。

14. 示範單位

- 賣方不一定須設置示範單位供準買家或公眾參觀，但賣方如為某指明住宅物業設置示範單位，必須首先設置該住宅物業的無改動示範單位，才可設置該住宅物業的經改動示範單位，並可以就該住宅物業設置多於一個經改動示範單位。
- 參觀示範單位時，務必視察無改動示範單位，以便與經改動示範單位作出比較。然而，條例並沒有限制賣方安排參觀無改動示範單位及經改動示範單位的先後次序。
- 賣方設置示範單位供公眾參觀時，應已提供有關發展項目的售樓說明書。因此，緊記先行索取售樓說明書，以便在參觀示範單位時參閱相關資料。
- 您可以在無改動示範單位及經改動示範單位中進行量度，並在無改動示範單位內拍照或拍攝影片，惟在確保示範單位參觀者人身安全的前提下，賣方可能會設定合理的限制。

適用於一手未落成住宅物業及尚待符合條件的已落成住宅物業

15. 預計關鍵日期及收樓日期

- 查閱售樓說明書中有關發展項目的預計關鍵日期³。
 - 售樓說明書中有關發展項目的預計關鍵日期並不同買家的「收樓日期」。買家的「收樓日期」必定較發展項目的預計關鍵日期遲。
- 收樓日期
 - 條例規定買賣合約須載有強制性條文，列明賣方須於買賣合約內列出的預計關鍵日期後的14日內，以書面為發展項目申請佔用文件、合格證明書、或地政總署署長的轉讓同意(視屬何種情況而定)。
 - 如發展項目屬地政總署預售樓花同意方案所規管，賣方須在合格證明書或地政總署署長的轉讓同意發出後的一個月內(以較早者為準)，就賣方有能力有效地轉讓有關物業一事，以書面通知買家；或
 - 如發展項目並非屬地政總署預售樓花同意方案所規管，賣方須在佔用文件(包括佔用許可證)發出後的六個月內，就賣方有能力有效地轉讓有關物業一事，以書面通知買家。
 - 條例規定買賣合約須載有強制性條文，列明有關物業的買賣須於賣方發出上述通知的日期的14日內完成。有關物業的買賣完成後，賣方將安排買家收樓事宜。

NOTES TO PURCHASERS OF FIRST-HAND RESIDENTIAL PROPERTIES

一手住宅物業買家須知

- 認可人士可批予在預計關鍵日期之後完成發展項目
- 條例規定買賣合約須載有強制性條文，列明發展項目的認可人士可以在顧及純粹由以下一個或多於一個原因所導致的延遲後，批予在預計關鍵日期之後，完成發展項目：
 - 工人罷工或封閉工地；
 - 暴動或內亂；
 - 不可抗力或天災；
 - 火警或其他賣方所不能控制的意外；
 - 戰爭；或
 - 惡劣天氣。
- 發展項目的認可人士可以按情況，多於一次批予延後預計關鍵日期以完成發展項目，即收樓日期可能延遲。
- 條例規定買賣合約須載有強制性條文，列明賣方須於認可人士批予延期後的14日內，向買家提供有關延期證明書的文本。
- 如對收樓日期有任何疑問，可向賣方查詢。

適用於一手已落成住宅物業

16. 賣方資料表格

- 確保取得最近三個月內印製有關您擬購買的一手已落成住宅物業的「賣方資料表格」。

17. 參觀物業

- 購置住宅物業前，確保已獲安排參觀您打算購置的住宅物業。倘參觀有關物業並非合理地切實可行，則應參觀與有關物業相若的物業，除非您以書面同意賣方無須開放與有關物業相若的物業供您參觀。您應仔細考慮，然後才決定是否簽署豁免上述規定的書面同意。
- 除非有關物業根據租約持有，或為確保物業參觀者的人身安全而須設定合理限制，您可以對該物業進行量度、拍照或拍攝影片。

任何與賣方銷售受條例所規管的一手住宅物業有關的投訴和查詢，請與一手住宅物業銷售監管局聯絡。

網址：	www.srpa.gov.hk
電話：	2817 3313
電郵：	enquiry_srpa@hd.gov.hk
傳真：	2219 2220

其他相關聯絡資料：

消費者委員會	
網址：	www.consumer.org.hk
電話：	2929 2222
電郵：	cc@consumer.org.hk
傳真：	2856 3611
地產代理監管局	
網址：	www.eaa.org.hk
電話：	2111 2777
電郵：	enquiry@eaa.org.hk
傳真：	2598 9596
香港地產建設商會	
電話：	2826 0111
傳真：	2845 2521

- ¹ 按揭貸款計劃的資料包括有關按揭貸款計劃對借款人的最低收入的要求、就第一按揭連同第二按揭可獲得的按揭貸款額上限、最長還款年期、整個還款期內的按揭利率變化，以及申請人須繳付的手續費。
- ² 根據條例附表1第1部第10(2)(d)條述明，售樓說明書內顯示的發展項目中的住宅物業的每一份樓面平面圖須述明以下各項-
 - (i) 每個住宅物業的外部尺寸；
 - (ii) 每個住宅物業的內部尺寸；
 - (iii) 每個住宅物業的內部間隔的厚度；
 - (iv) 每個住宅物業內個別分隔室的外部尺寸。根據條例附表1第1部第10(3)條，如有關發展項目的經批准的建築圖則，提供條例附表1第1部第10(2)(d)條所規定的資料，樓面平面圖須述明如此規定的該資料。
- ³ 一般而言，「關鍵日期」指該項目符合批地文件的條件的日期，或該項目在遵照經批准的建築圖則的情況下或按照豁免證明書的發出的條件在各方面均屬完成的日期。有關詳情請參閱條例第2條。

Name of the Development

Larvotto

Name of the street and the street number

8 Ap Lei Chau Praya Road

Total number of storeys of each multi-unit building

Tower 1 : 28 storeys

Tower 2 : 28 storeys

Tower 3 : 28 storeys

Tower 5 : 29 storeys

Tower 6 : 27 storeys

Tower 7 : 27 storeys

Tower 8 : 28 storeys

Tower 9 : 25 storeys

Tower 10 : 25 storeys

The above number of storeys does not include G/F, 1/F, 2/F, 3/F, 5/F, 6/F, Podium Floor, Transfer Plate, Refuge Floor/Sky Garden, Roof Floor, Lift Machine Room Floor, Pump Room Floor and Top Roof Floor.

Floor numbering in each multi-unit building as provided in the approved building plans for the Development

Tower 1 : G/F, 1/F-3/F, 5/F, P/F, 7/F-12/F, 15/F-18/F, 20/F-23/F, 25/F-33/F, 35/F-39/F, R/F

Tower 2 : G/F, 1/F-3/F, 5/F, P/F, 7/F-12/F, 15/F-18/F, 20/F-23/F, 25/F-33/F, 35/F-39/F, R/F

Tower 3 : G/F, 1/F, 3/F, 5/F-6/F, P/F, 7/F-12/F, 15/F-23/F, 25/F-33/F, 35/F-38/F, R/F

Tower 5 : G/F, 1/F, 3/F, 5/F-6/F, P/F, 7/F-12/F, 15/F-23/F, 25/F-33/F, 35/F-39/F, R/F

Tower 6 : G/F, 1/F, 3/F, 5/F-6/F, P/F, 7/F-12/F, 15/F-19/F, 22/F-23/F, 25/F-33/F, 35/F-39/F, R/F

Tower 7 : G/F, 1/F, 3/F, 5/F-6/F, P/F, 7/F-12/F, 15/F-19/F, 22/F-23/F, 25/F-33/F, 35/F-39/F, R/F

Tower 8 : G/F, 1/F, 3/F, 5/F-6/F, P/F, 7/F-12/F, 15/F-23/F, 25/F-33/F, 35/F-38/F, R/F

Tower 9 : G/F, 1/F, 3/F, 5/F-6/F, P/F, 7/F-12/F, 15/F-19/F, 22/F-23/F, 25/F-33/F, 35/F-37/F, R/F

Tower 10 : G/F, 1/F, 3/F, 5/F-6/F, P/F, 7/F-12/F, 15/F-19/F, 22/F-23/F, 25/F-33/F, 35/F-37/F, R/F

Omitted floor numbers in each multi-unit building in which the floor numbering is not in consecutive order

4/F, 13/F, 14/F, 24/F & 34/F are omitted in Towers 1, 2, 3, 5, 6, 7, 8, 9 & 10

6/F & 19/F are omitted in Towers 1 & 2

20/F & 21/F are omitted in Towers 6, 7, 9 & 10

2/F is omitted in Towers 3, 5, 6, 7, 8, 9 & 10

Refuge floor (if any) of each multi-unit building

Towers 1, 2, 6, 7, 9 & 10 : SG (Sky Garden)

Towers 3, 5 & 8 : part of the roof floor

發展項目名稱

南灣

街道名稱及門牌號數

鴨脷洲海傍道8號

每幢多單位建築物的樓層的總數

第1座：28層

第2座：28層

第3座：28層

第5座：29層

第6座：27層

第7座：27層

第8座：28層

第9座：25層

第10座：25層

上述樓層數目不包括地下、1樓、2樓、3樓、5樓、6樓、平台層、轉換層、屍護層/空中花園、天台、升降機機房層、泵房層及頂層天台。

發展項目的經批准的建築圖則所規定的每幢多單位建築物內的樓層號數

第1座：地下、1樓-3樓、5樓、平台、7樓-12樓、15樓-18樓、20樓-23樓、25樓-33樓、35樓-39樓、天台

第2座：地下、1樓-3樓、5樓、平台、7樓-12樓、15樓-18樓、20樓-23樓、25樓-33樓、35樓-39樓、天台

第3座：地下、1樓、3樓、5樓-6樓、平台、7樓-12樓、15樓-23樓、25樓-33樓、35樓-38樓、天台

第5座：地下、1樓、3樓、5樓-6樓、平台、7樓-12樓、15樓-23樓、25樓-33樓、35樓-39樓、天台

第6座：地下、1樓、3樓、5樓-6樓、平台、7樓-12樓、15樓-19樓、22樓-23樓、25樓-33樓、35樓-39樓、天台

第7座：地下、1樓、3樓、5樓-6樓、平台、7樓-12樓、15樓-19樓、22樓-23樓、25樓-33樓、35樓-39樓、天台

第8座：地下、1樓、3樓、5樓-6樓、平台、7樓-12樓、15樓-23樓、25樓-33樓、35樓-38樓、天台

第9座：地下、1樓、3樓、5樓-6樓、平台、7樓-12樓、15樓-19樓、22樓-23樓、25樓-33樓、35樓-37樓、天台

第10座：地下、1樓、3樓、5樓-6樓、平台、7樓-12樓、15樓-19樓、22樓-23樓、25樓-33樓、35樓-37樓、天台

每幢有不依連續次序的樓層號數的多單位建築物內被略去的樓層號數

第1、2、3、5、6、7、8、9及10座均不設4樓、13樓、14樓、24樓及34樓

第1及2座均不設6樓及19樓

第6、7、9及10座均不設20樓及21樓

第3、5、6、7、8、9及10座均不設2樓

每幢多單位建築物內的庇護層(如有的話)

第1、2、6、7、9及10座：空中花園

第3、5及8座：天台層部分地方

INFORMATION ON VENDOR AND OTHERS INVOLVED IN THE DEVELOPMENT

賣方及有參與發展項目的其他人的資料

Vendor

Cheerjoy Development Limited

Holding companies of the Vendor

Twin Luck Worldwide Ltd.

Point Perfect Investments Limited

Authorized Person

Dr. Lu Yuen Cheung Ronald of Ronald Lu & Partners (Hong Kong) Limited

Building Contractor

Chun Fai Construction Company Limited

Solicitors for Vendor

Messrs. Mayer Brown

Messrs. Clifford Chance

Messrs. Kao, Lee & Yip

Authorized institutions that have made a loan, or has undertaken to provide finance, for the construction of the Development

The Hongkong and Shanghai Banking Corporation Limited (The relevant undertaking has been cancelled.)

DBS Bank Ltd., Hong Kong Branch (The relevant undertaking has been cancelled.)

Any other persons who have made a loan for the construction of the Development

Sun Hung Kai Properties Holding Investment Limited (The loan has been settled.)

Fidelity Finance Company Limited (The loan has been settled.)

Track City Management Limited

Denver Rose Investments Limited

Infinite Gain Investments Limited

賣方

達展發展有限公司

賣方的控權公司

Twin Luck Worldwide Ltd.

Point Perfect Investments Limited

認可人士

呂元祥建築師事務所(香港)有限公司之呂元祥博士

承建商

駿輝建築有限公司

賣方代表律師

孖士打律師行

高偉紳律師行

高李葉律師行

已為發展項目的建造提供貸款或已承諾為該項建造提供融資的認可機構

香港上海滙豐銀行有限公司〔有關承諾已註銷。〕

星展銀行有限公司香港分行〔有關承諾已註銷。〕

已為發展項目的建造提供貸款的任何其他人

Sun Hung Kai Properties Holding Investment Limited〔貸款已清還。〕

飛騰財務有限公司〔貸款已清還。〕

Track City Management Limited

Denver Rose Investments Limited

Infinite Gain Investments Limited

RELATIONSHIP BETWEEN PARTIES INVOLVED IN THE DEVELOPMENT

有參與發展項目的各方的關係

(a) The vendor or a building contractor for the development is an individual, and that vendor or contractor is an immediate family member of an authorized person for the development.	Not Applicable
(b) The vendor or a building contractor for the development is a partnership, and a partner of that vendor or contractor is an immediate family member of such an authorized person.	Not Applicable
(c) The vendor or a building contractor for the development is a corporation, and a director or the secretary of that vendor or contractor (or a holding company of that vendor) is an immediate family member of such an authorized person.	No
(d) The vendor or a building contractor for the development is an individual, and that vendor or contractor is an immediate family member of an associate of such an authorized person.	Not Applicable
(e) The vendor or a building contractor for the development is a partnership, and a partner of that vendor or contractor is an immediate family member of an associate of such an authorized person.	Not Applicable
(f) The vendor or a building contractor for the development is a corporation, and a director or the secretary of that vendor or contractor (or a holding company of that vendor) is an immediate family member of an associate of such an authorized person.	No
(g) The vendor or a building contractor for the development is an individual, and that vendor or contractor is an immediate family member of a proprietor of a firm of solicitors acting for the owner in relation to the sale of residential properties in the development.	Not Applicable
(h) The vendor or a building contractor for the development is a partnership, and a partner of that vendor or contractor is an immediate family member of a proprietor of a firm of solicitors acting for the owner in relation to the sale of residential properties in the development.	Not Applicable
(i) The vendor or a building contractor for the development is a corporation, and a director or the secretary of that vendor or contractor (or a holding company of that vendor) is an immediate family member of a proprietor of such a firm of solicitors.	No
(j) The vendor, a holding company of the vendor, or a building contractor for the development, is a private company, and an authorized person for the development, or an associate of such an authorized person, holds at least 10% of the issued shares in that vendor, holding company or contractor.	No
(k) The vendor, a holding company of the vendor, or a building contractor for the development, is a listed company, and such an authorized person, or such an associate, holds at least 1% of the issued shares in that vendor, holding company or contractor.	Not Applicable

(l) The vendor or a building contractor for the development is a corporation, and such an authorized person, or such an associate, is an employee, director or secretary of that vendor or contractor or of a holding company of that vendor.	No
(m) The vendor or a building contractor for the development is a partnership, and such an authorized person, or such an associate, is an employee of that vendor or contractor.	Not Applicable
(n) The vendor, a holding company of the vendor, or a building contractor for the development, is a private company, and a proprietor of a firm of solicitors acting for the owner in relation to the sale of residential properties in the development holds at least 10% of the issued shares in that vendor, holding company or contractor.	No
(o) The vendor, a holding company of the vendor, or a building contractor for the development, is a listed company, and a proprietor of such a firm of solicitors holds at least 1% of the issued shares in that vendor, holding company or contractor.	Not Applicable
(p) The vendor or a building contractor for the development is a corporation, and a proprietor of such a firm of solicitors is an employee, director or secretary of that vendor or contractor or of a holding company of that vendor.	No
(q) The vendor or a building contractor for the development is a partnership, and a proprietor of such a firm of solicitors is an employee of that vendor or contractor.	Not Applicable
(r) The vendor or a building contractor for the development is a corporation, and the corporation of which an authorized person for the development is a director or employee in his or her professional capacity is an associate corporation of that vendor or contractor or of a holding company of that vendor.	No
(s) The vendor or a building contractor for the development is a corporation, and that contractor is an associate corporation of that vendor or of a holding company of that vendor.	No

RELATIONSHIP BETWEEN PARTIES INVOLVED IN THE DEVELOPMENT

有參與發展項目的各方的關係

(a)	賣方或有關發展項目的承建商屬個人，並屬該項目的認可人士的家人。	不適用
(b)	賣方或該項目的承建商屬合夥，而該賣方或承建商的合夥人屬上述認可人士的家人。	不適用
(c)	賣方或該項目的承建商屬法團，而該賣方或承建商(或該賣方的控權公司)的董事或秘書屬上述認可人士的家人。	否
(d)	賣方或該項目的承建商屬個人，並屬上述認可人士的有聯繫人士的家人。	不適用
(e)	賣方或該項目的承建商屬合夥，而該賣方或承建商的合夥人屬上述認可人士的有聯繫人士的家人。	不適用
(f)	賣方或該項目的承建商屬法團，而該賣方或承建商(或該賣方的控權公司)的董事或秘書屬上述認可人士的有聯繫人士的家人。	否
(g)	賣方或該項目的承建商屬個人，並屬就該項目內的住宅物業的出售代表擁有人行事的律師事務所行事的經營人的家人。	不適用
(h)	賣方或該項目的承建商屬合夥，而該賣方或承建商的合夥人屬就該項目內的住宅物業的出售代表擁有人行事的律師事務所行事的經營人的家人。	不適用
(i)	賣方或該項目的承建商屬法團，而該賣方或承建商(或該賣方的控權公司)的董事或秘書屬上述律師事務所的經營人的家人。	否
(j)	賣方、賣方的控權公司或有關發展項目的承建商屬私人公司，而該項目的認可人士或該認可人士的有聯繫人士持有該賣方、控權公司或承建商最少10%的已發行股份。	否
(k)	賣方、賣方的控權公司或該項目的承建商屬上市公司，而上述認可人士或上述有聯繫人士持有該賣方、控權公司或承建商最少1%的已發行股份。	不適用
(l)	賣方或該項目的承建商屬法團，而上述認可人士或上述有聯繫人士屬該賣方、承建商或該賣方的控權公司的僱員、董事或秘書。	否
(m)	賣方或該項目的承建商屬合夥，而上述認可人士或上述有聯繫人士屬該賣方或承建商的僱員。	不適用
(n)	賣方、賣方的控權公司或該項目的承建商屬私人公司，而就該項目中的住宅物業的出售而代表擁有人行事的律師事務所的經營人持有該賣方、控權公司或承建商最少10%的已發行股份。	否
(o)	賣方、賣方的控權公司或該項目的承建商屬上市公司，而上述律師事務所的經營人持有該賣方、控權公司或承建商最少1%的已發行股份。	不適用
(p)	賣方或該項目的承建商屬法團，而上述律師事務所的經營人屬該賣方或承建商或該賣方的控權公司的僱員、董事或秘書。	否
(q)	賣方或該項目的承建商屬合夥，而上述律師事務所的經營人屬該賣方或承建商的僱員。	不適用

(r)	賣方或該項目的承建商屬法團，而該項目的認可人士以其專業身份擔任董事或僱員的法團為該賣方或承建商或該賣方的控權公司的有聯繫法團。	否
(s)	賣方或該項目的承建商屬法團，而該承建商屬該賣方或該賣方的控權公司的有聯繫法團。	否

INFORMATION ON DESIGN OF THE DEVELOPMENT

發展項目的設計的資料

There are no non-structural prefabricated external walls forming part of the enclosing walls of the Development.
發展項目沒有構成圍封牆的一部分的非結構的預製外牆。

There are curtain walls forming part of the enclosing walls of the Development.
發展項目有幕牆構成圍封牆的一部分。

The thickness of the curtain wall of each tower of the Development is 300mm.
發展項目的每幢建築物的幕牆之厚度範圍為300毫米。

Schedule of total area of the curtain walls of each residential property 每個住宅物業的幕牆的總面積表

Tower 座數	Floor 樓層	Flat 單位	Total area of the curtain walls of each residential property (sq.m.) 每個住宅物業的幕牆的總面積 (平方米)
Tower 1 第1座	7/F 7樓	A	5.955
		B	4.088
	8/F to 18/F & 22/F to 36/F 8樓至18樓及22樓至36樓	A	5.955
		B	4.088
	20/F to 21/F 20樓至21樓	A	5.969
	37/F 37樓	A	9.410
	38/F 38樓	A	7.604
	39/F 39樓	A	3.446

Tower 座數	Floor 樓層	Flat 單位	Total area of the curtain walls of each residential property (sq.m.) 每個住宅物業的幕牆的總面積 (平方米)
Tower 2 第2座	7/F 7樓	A	5.861
		B	4.088
	8/F to 18/F & 22/F to 36/F 8樓至18樓及22樓至36樓	A	5.861
		B	4.088
	20/F to 21/F 20樓至21樓	A	5.873
	37/F 37樓	A	9.204
	38/F 38樓	A	7.634
	39/F 39樓	A	3.446

Notes :

- The residential floors start from 7/F in all towers of the Development.
- There is no Tower 4 in the Development.
- There are no 4/F, 13/F, 14/F, 24/F and 34/F in all towers of the Development.
- There are no 6/F and 19/F in Tower 1 and Tower 2 and no 20/F and 21/F in Tower 6, Tower 7, Tower 9 and Tower 10.
- There are no 2/F in Tower 3, Tower 5, Tower 6, Tower 7, Tower 8, Tower 9 and Tower 10.

備註：

- 發展項目內所有座樓之住宅由7樓開始。
- 發展項目不設第4座。
- 發展項目內所有座樓均不設4樓、13樓、14樓、24樓及34樓。
- 第1座及第2座均不設6樓及19樓；第6座、第7座、第9座及第10座均不設20樓及21樓。
- 第3座、第5座、第6座、第7座、第8座、第9座及第10座均不設2樓。

INFORMATION ON DESIGN OF THE DEVELOPMENT

發展項目的設計的資料

Tower 座數	Floor 樓層	Flat 單位	Total area of the curtain walls of each residential property (sq.m.) 每個住宅物業的幕牆的總面積 (平方米)
Tower 3 第3座	7/F 7樓	A	5.630
		B	4.825
		C	-
	8/F to 36/F 8樓至36樓	A	5.630
		B	4.825
		C	-
	37/F 37樓	A	9.715
		C	3.677
	38/F 38樓	A	9.715
C		1.256	

Tower 座數	Floor 樓層	Flat 單位	Total area of the curtain walls of each residential property (sq.m.) 每個住宅物業的幕牆的總面積 (平方米)
Tower 5 第5座	7/F 7樓	A	3.579
		B	3.673
		C	-
	8/F to 37/F 8樓至37樓	A	3.579
		B	3.673
		C	-
	38/F 38樓	A	7.571
		C	3.677
	39/F 39樓	A	7.571
C		1.256	

Notes :

1. The residential floors start from 7/F in all towers of the Development.
2. There is no Tower 4 in the Development.
3. There are no 4/F, 13/F, 14/F, 24/F and 34/F in all towers of the Development.
4. There are no 6/F and 19/F in Tower 1 and Tower 2 and no 20/F and 21/F in Tower 6, Tower 7, Tower 9 and Tower 10.
5. There are no 2/F in Tower 3, Tower 5, Tower 6, Tower 7, Tower 8, Tower 9 and Tower 10.

備註 :

1. 發展項目內所有座樓之住宅由7樓開始。
2. 發展項目不設第4座。
3. 發展項目內所有座樓均不設4樓、13樓、14樓、24樓及34樓。
4. 第1座及第2座均不設6樓及19樓；第6座、第7座、第9座及第10座均不設20樓及21樓。
5. 第3座、第5座、第6座、第7座、第8座、第9座及第10座均不設2樓。

INFORMATION ON DESIGN OF THE DEVELOPMENT

發展項目的設計的資料

Tower 座數	Floor 樓層	Flat 單位	Total area of the curtain walls of each residential property (sq.m.) 每個住宅物業的幕牆的總面積 (平方米)
Tower 6 第6座	7/F 7樓	A	3.579
		B	3.702
		C	-
	8/F to 19/F & 26/F to 37/F 8樓至19樓及26樓至37樓	A	3.579
		B	3.702
		C	-
	22/F to 25/F 22樓至25樓	A	3.592
		C	-
	38/F 38樓	A	7.555
		C	3.677
39/F 39樓	A	7.555	
	C	1.256	

Tower 座數	Floor 樓層	Flat 單位	Total area of the curtain walls of each residential property (sq.m.) 每個住宅物業的幕牆的總面積 (平方米)
Tower 7 第7座	7/F 7樓	A	3.564
		B	3.735
		C	-
	8/F to 19/F & 26/F to 37/F 8樓至19樓及26樓至37樓	A	3.564
		B	3.735
		C	-
	22/F to 25/F 22樓至25樓	B	3.749
		C	-
	38/F 38樓	A	7.830
		C	3.461
	39/F 39樓	A	7.830
		C	3.461

Notes :

- The residential floors start from 7/F in all towers of the Development.
- There is no Tower 4 in the Development.
- There are no 4/F, 13/F, 14/F, 24/F and 34/F in all towers of the Development.
- There are no 6/F and 19/F in Tower 1 and Tower 2 and no 20/F and 21/F in Tower 6, Tower 7, Tower 9 and Tower 10.
- There are no 2/F in Tower 3, Tower 5, Tower 6, Tower 7, Tower 8, Tower 9 and Tower 10.

備註：

- 發展項目內所有座樓之住宅由7樓開始。
- 發展項目不設第4座。
- 發展項目內所有座樓均不設4樓、13樓、14樓、24樓及34樓。
- 第1座及第2座均不設6樓及19樓；第6座、第7座、第9座及第10座均不設20樓及21樓。
- 第3座、第5座、第6座、第7座、第8座、第9座及第10座均不設2樓。

INFORMATION ON DESIGN OF THE DEVELOPMENT

發展項目的設計的資料

Tower 座數	Floor 樓層	Flat 單位	Total area of the curtain walls of each residential property (sq.m.) 每個住宅物業的幕牆的總面積 (平方米)
Tower 8 第8座	7/F 7樓	A	3.594
		B	3.384
		C	-
		D	-
	8/F to 36/F 8樓至36樓	A	3.594
		B	3.384
		C	-
		D	-
	37/F 37樓	A	7.043
		C	-
		D	-
	38/F 38樓	A	7.043
C		-	
D		-	

Tower 座數	Floor 樓層	Flat 單位	Total area of the curtain walls of each residential property (sq.m.) 每個住宅物業的幕牆的總面積 (平方米)
Tower 9 第9座	7/F 7樓	A	3.294
		B	3.365
		C	-
		D	-
	8/F to 19/F & 26/F to 35/F 8樓至19樓及26樓至35樓	A	3.294
		B	3.365
		C	-
		D	-
	22/F to 25/F 22樓至25樓	A	3.308
		C	-
		D	-
	36/F 36樓	A	6.675
		C	-
		D	-
	37/F 37樓	A	6.675
		C	-
		D	-

Notes :

- The residential floors start from 7/F in all towers of the Development.
- There is no Tower 4 in the Development.
- There are no 4/F, 13/F, 14/F, 24/F and 34/F in all towers of the Development.
- There are no 6/F and 19/F in Tower 1 and Tower 2 and no 20/F and 21/F in Tower 6, Tower 7, Tower 9 and Tower 10.
- There are no 2/F in Tower 3, Tower 5, Tower 6, Tower 7, Tower 8, Tower 9 and Tower 10.

備註：

- 發展項目內所有座樓之住宅由7樓開始。
- 發展項目不設第4座。
- 發展項目內所有座樓均不設4樓、13樓、14樓、24樓及34樓。
- 第1座及第2座均不設6樓及19樓；第6座、第7座、第9座及第10座均不設20樓及21樓。
- 第3座、第5座、第6座、第7座、第8座、第9座及第10座均不設2樓。

INFORMATION ON DESIGN OF THE DEVELOPMENT

發展項目的設計的資料

Tower 座數	Floor 樓層	Flat 單位	Total area of the curtain walls of each residential property (sq.m.) 每個住宅物業的幕牆的總面積 (平方米)
Tower 10 第10座	7/F 7樓	A	3.230
		B	3.594
		C	-
		D	-
	8/F to 19/F & 26/F to 35/F 8樓至19樓及26樓至35樓	A	3.230
		B	3.594
		C	-
		D	-
	22/F to 25/F 22樓至25樓	B	3.609
		C	-
		D	-
	36/F 36樓	A	6.662
		C	-
		D	-
37/F 37樓	A	6.662	
	C	-	
	D	-	

Notes :

1. The residential floors start from 7/F in all towers of the Development.
2. There is no Tower 4 in the Development.
3. There are no 4/F, 13/F, 14/F, 24/F and 34/F in all towers of the Development.
4. There are no 6/F and 19/F in Tower 1 and Tower 2 and no 20/F and 21/F in Tower 6, Tower 7, Tower 9 and Tower 10.
5. There are no 2/F in Tower 3, Tower 5, Tower 6, Tower 7, Tower 8, Tower 9 and Tower 10.

備註：

1. 發展項目內所有座樓之住宅由7樓開始。
2. 發展項目不設第4座。
3. 發展項目內所有座樓均不設4樓、13樓、14樓、24樓及34樓。
4. 第1座及第2座均不設6樓及19樓；第6座、第7座、第9座及第10座均不設20樓及21樓。
5. 第3座、第5座、第6座、第7座、第8座、第9座及第10座均不設2樓。

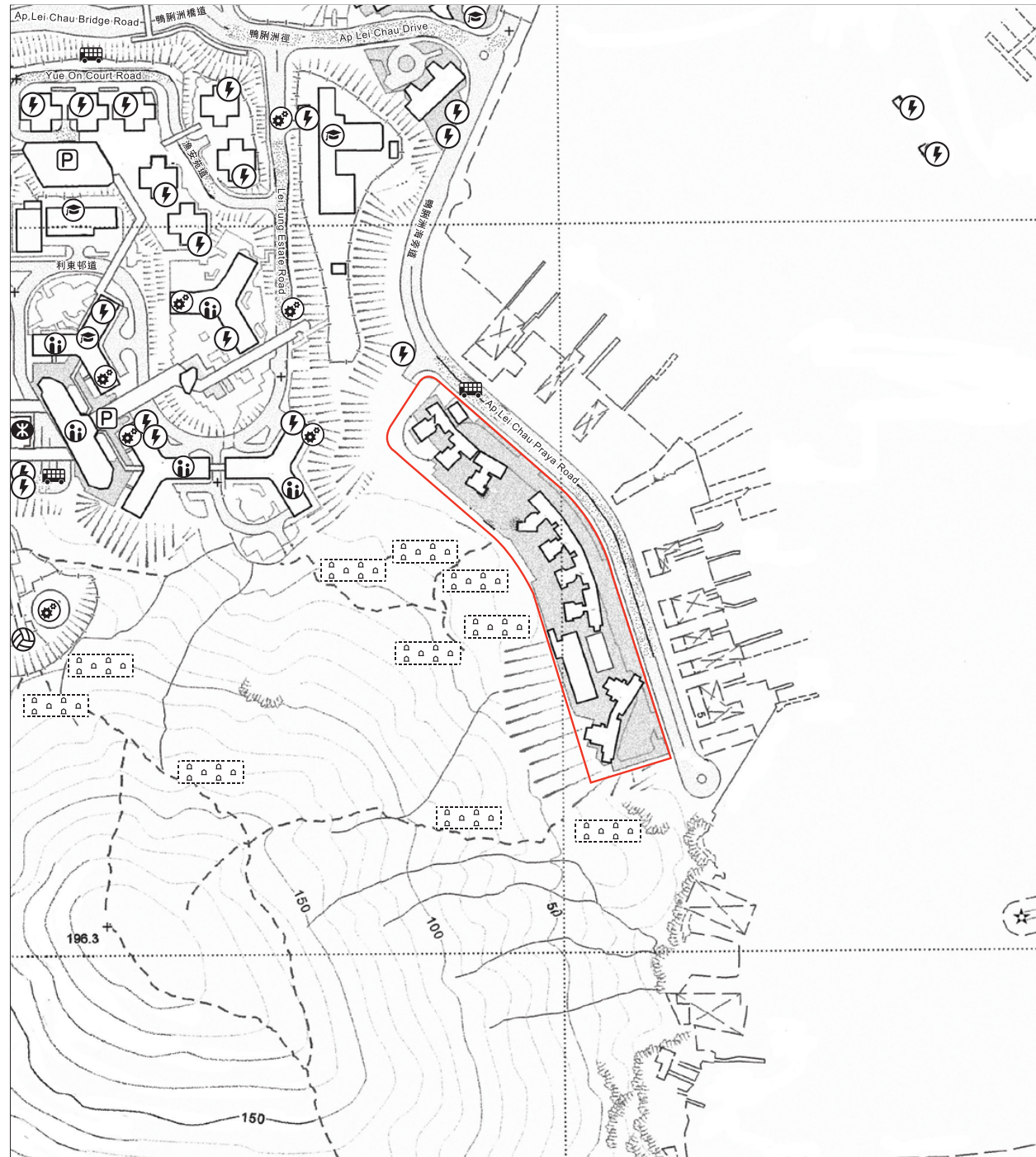
The manager appointed under the executed deed of mutual covenant


Savills Property Management Limited


根據已簽立的公契獲委任的管理人

第一太平戴維斯物業管理有限公司

LOCATION PLAN OF THE DEVELOPMENT 發展項目的所在位置圖



 Location of the Development
發展項目的位置









SCALE 比例尺  0 50 150 250m(米)



The Location Plan is made with reference to Survey Sheet (No. 15-NW-B) dated 21 March 2019 from Survey and Mapping Office of the Lands Department with adjustments where necessary.

此位置圖是參考地政總署測繪處於2019年3月21日出版之測繪圖(編號為15-NW-B)編制,有需要處經修正處理。

LEGENDS 圖例

-  Power Plant (Including Electricity Sub-stations)
發電廠(包括電力分站)
-  Cemetery
墳場
-  Public Carpark (Including Lorry Park)
公眾停車場(包括貨車停泊處)
-  Public Transport Terminal (Including Rail Station)
公共交通總站(包括鐵路車站)
-  Public Utility Installation
公用事業設施裝置
-  School (Including Kindergarten)
學校(包括幼稚園)
-  Social Welfare Facilities (Including Elderly Centre and Home for Mentally Disabled)
社會福利設施(包括老人中心及弱智人士護理院)
-  Sports Facilities (Including Sports Ground and Swimming Pool)
體育設施(包括運動場及游泳池)

The map is reproduced with permission of the Director of Lands © The Government of Hong Kong SAR. Licence No. 58/2017.
地圖版權屬香港特區政府,經地政總署准許複印,版權特許編號58/2017。

Notes:


1. The vendor advises prospective purchasers to conduct an on-site visit for a better understanding of the development site, its surrounding environment and the public facilities nearby.
2. The plan may show more than the area required under the Residential Properties (First-hand Sales) Ordinance due to the technical reason that the boundary of the Development is irregular.

備註:

1. 賣方建議準買方到有關發展地盤作實地考察,以對該發展地盤、其周邊地區環境及附近的公共設施有較佳了解。
2. 由於發展項目的邊界不規則的技術原因,此圖所顯示的範圍可能超過《一手住宅物業銷售條例》所規定的範圍。

AERIAL PHOTOGRAPH OF THE DEVELOPMENT

發展項目的鳥瞰照片



Adopted from part of the aerial photograph taken by the Survey and Mapping Office of Lands Department at a flying height of 6,900 feet, Photo No. E047005C dated 5 October 2018.

摘錄自地政總署測繪處在6,900呎的飛行高度拍攝之鳥瞰照片，照片編號E047005C，飛行日期為2018年10月5日。

Notes:

1. Copy of the aerial photograph of the Development is available for free inspection at the sales office during opening hours.
2. The aerial photograph may show more than the area required under the Residential Properties (First-hand Sales) Ordinance due to the technical reason that the boundary of the Development is irregular.
3. The vendor advises prospective purchasers to conduct an on-site visit for a better understanding of the development site, its surrounding environment and the public facilities nearby.

附註：

1. 發展項目的鳥瞰照片之副本可於售樓處開放時間內免費查閱。
2. 由於發展項目的邊界不規則的技術原因，此鳥瞰照片所顯示的範圍可能超過《一手住宅物業銷售條例》所規定的範圍。
3. 賣方建議準買方到有關發展地盤作實地考察，以對該發展地盤、其周邊地區環境及附近的公共設施有較佳了解。

● Location of the Development
發展項目的位置

Survey and Mapping Office, Lands Department, The Government of HKSAR © Copyright reserved - reproduction by permission only.

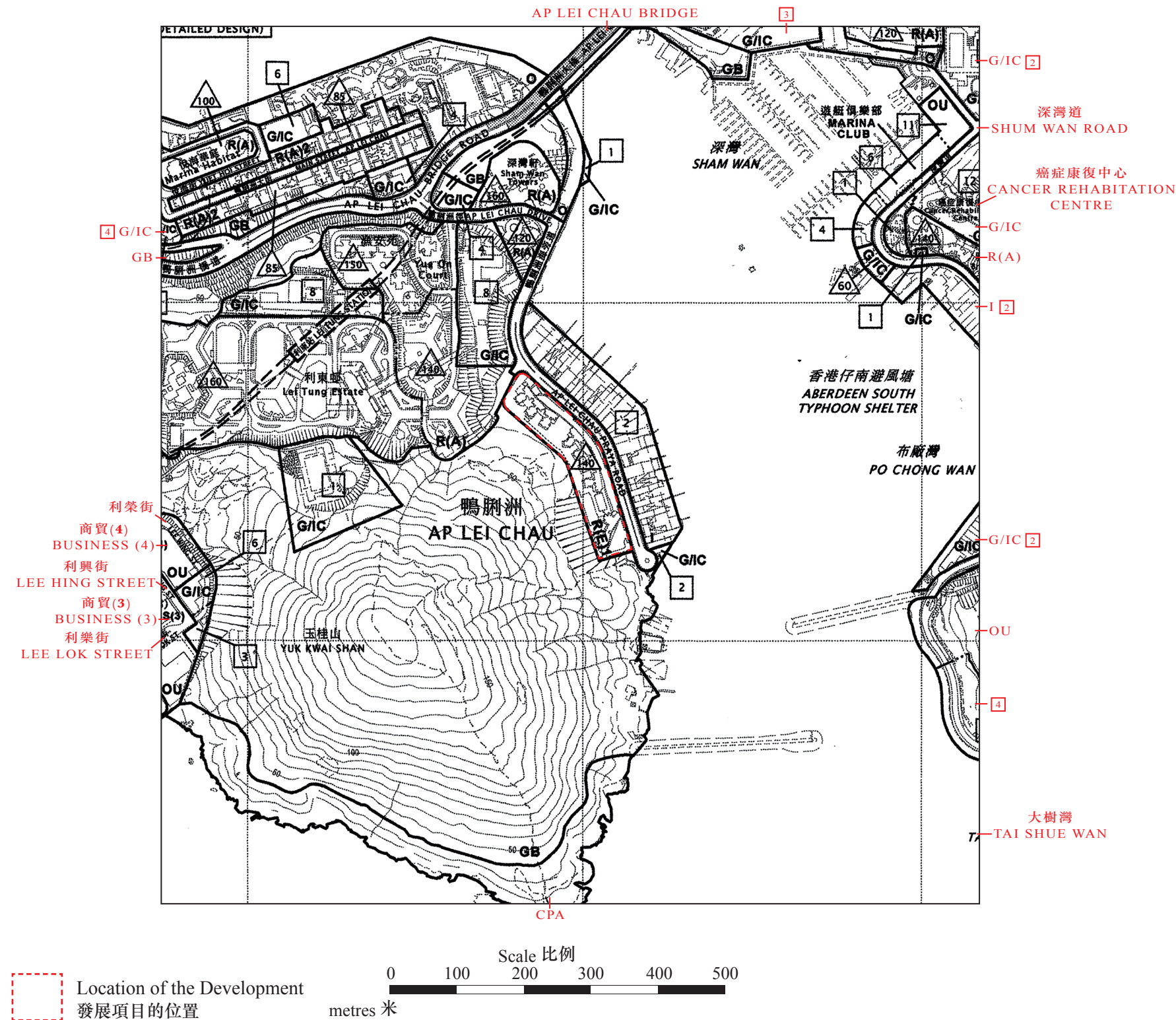
香港特別行政區政府地政總署測繪處©版權所有，未經許可，不得複製。

This page is left blank intentionally
此頁保留空白

This page is left blank intentionally
此頁保留空白

OUTLINE ZONING PLAN RELATING TO THE DEVELOPMENT

關於發展項目的分區計劃大綱圖



Notation 圖例

Zones 地帶

R(A)	RESIDENTIAL (GROUP A) 住宅(甲類)
R(E)	RESIDENTIAL (GROUP E) 住宅(戊類)
I	INDUSTRIAL 工業
G/IC	GOVERNMENT, INSTITUTION OR COMMUNITY 政府、機構或社區
O	OPEN SPACE 休憩用地
OU	OTHER SPECIFIED USES 其他指定用途
GB	GREEN BELT 綠化地帶
CPA	COSTAL PROTECTION AREA 海岸保護區

Communications 交通

— [STATION] —	RAILWAY AND STATION (UNDERGROUND) 規劃範圍界線
==	MAJOR ROAD AND JUNCTION 主要道路及路口
▬▬▬▬	ELEVATED ROAD 高架道路

Miscellaneous 其他

— • —	BOUNDARY OF PLANNING SCHEME 規劃範圍界線
— — — —	BUILDING HEIGHT CONTROL ZONE BOUNDARY 建築物高度管制區界線
△ 100	MAXIMUM BUILDING HEIGHT (IN METRES ABOVE PRINCIPAL DATUM) 最高建築物高度(在主水平基準上若干米)
□ 2	MAXIMUM BUILDING HEIGHT (IN NUMBER OF STORES) 最高建築物高度(樓層數目)

Notes:

- The last updated Outline Zoning Plan and the attached schedule as at the date of printing of the sales brochure are available for free inspection at the sales office during opening hours.
- The vendor advises prospective purchasers to conduct an on-site visit for a better understanding of the development site, its surrounding environment and the public facilities nearby.
- The plan may show more than the area required under the Residential Properties (First-hand Sales) Ordinance due to the technical reason that the boundary of the Development is irregular.

附註:

- 在印刷售樓說明書當日所適用的最近期分區計劃大綱圖及其附表，可於售樓處開放時間內免費查閱。
- 賣方建議準買方到有關發展地盤作實地考察，以對該發展地盤、其周邊地區環境及附近的公共設施有較佳了解。
- 由於發展項目的邊界不規則的技術原因，此圖所顯示的範圍可能超過《一手住宅物業銷售條例》所規定的範圍。

Adopted from part of the Approved Aberdeen & Ap Lei Chau Outline Zoning Plan, Plan No. S/H15/33, gazetted on 31 August 2018, with adjustment where necessary as shown in red.

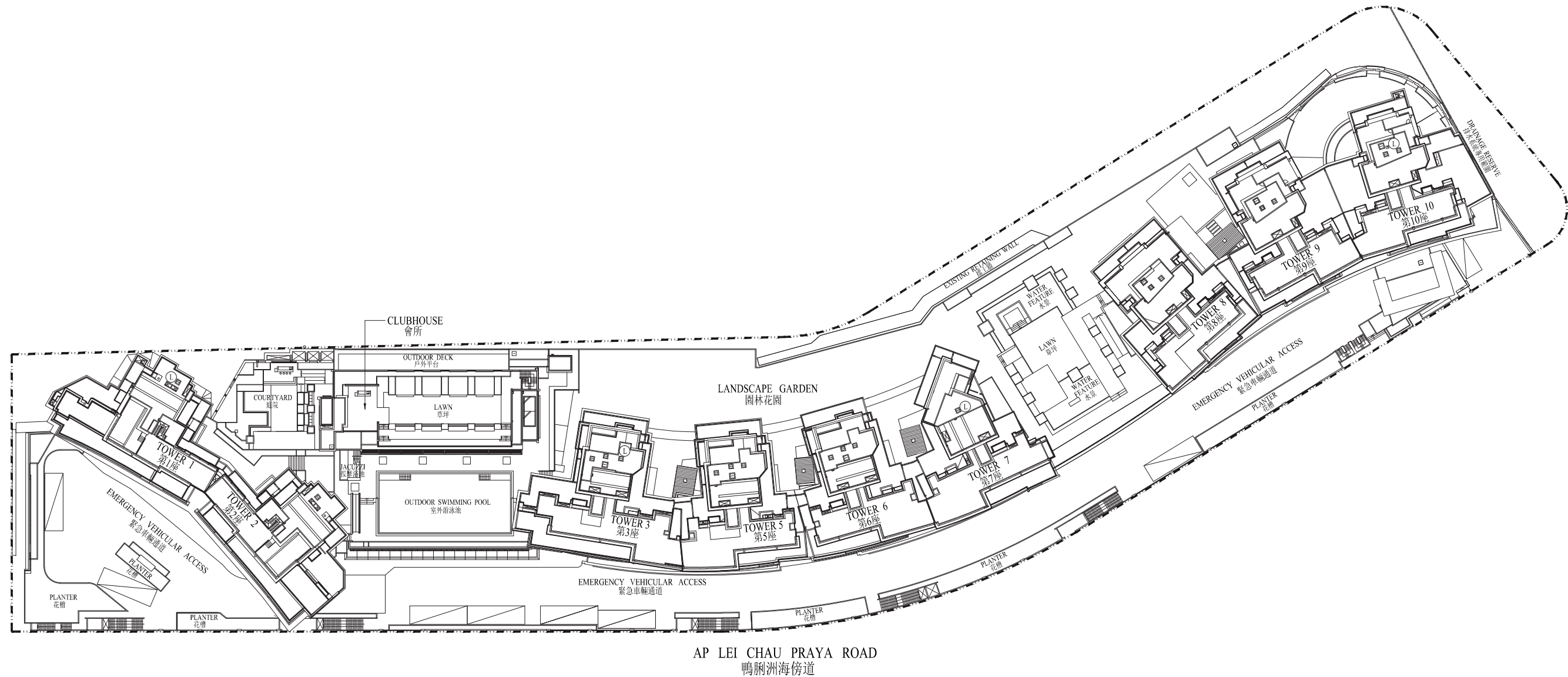
摘錄自2018年8月31日刊憲之香港仔及鴨脷洲分區計劃大綱核准圖，圖則編號為S/H15/33，有需要處經修正處理，以紅色顯示。

The plan, prepared by the Planning Department under the direction of the Town Planning Board, is reproduced with the permission of the Director of Lands. © The Government of Hong Kong SAR.

此地圖為規劃署遵照城市規劃委員會指示擬備，版權屬香港特別行政區政府，經地政總署准許複印。

LAYOUT PLAN OF THE DEVELOPMENT

發展項目的布局圖



AP LEI CHAU PRAYA ROAD
鴨脷洲海傍道

比例 0米/M 4米/M
SCALE

--- BOUNDARY LINE OF THE DEVELOPMENT
發展項目的邊界

(L) LOCATION OF LIGHTNING CONDUCTOR
避雷針位置

FLOOR PLANS OF RESIDENTIAL PROPERTIES IN THE DEVELOPMENT

發展項目的住宅物業的樓面平面圖

Legend of Terms and Abbreviations used on Floor Plans:

樓面平面圖中所使用名詞及簡稱之圖例：

ABOVE	= 之上	B.R. 2	= BEDROOM 2 睡房 2
A/C = AIR CON = AIR - CON	= AIR-CONDITIONER 冷氣機	BREAK TANK RM.	= BREAK TANK ROOM 減壓水箱房
A/C (FOR UPPER DUPLEX)	= AIR-CONDITIONER (FOR UPPER DUPLEX) 冷氣機(供複式上層用)	BUILDING LINE ABOVE	= 建築物線置上
A/C PLATFORM	= AIR-CONDITIONER PLATFORM 冷氣機平台	BUILDING LINE BELOW	= 建築物線置下
AIR CONDITIONING PLANT RM.	= AIR-CONDITIONING PLANT ROOM 冷氣機房	B.W.	= BAY WINDOW 窗台
A.F.F.L.	= ABOVE FINISHING FLOOR LEVEL 裝修後地面高度之上	CABD RM.	= COMMUNAL AERIAL BROADCAST DISTRIBUTION ROOM 電訊及廣播設備房
ALUM. CLADDING FEATURE	= ALUMINIUM CLADDING FEATURE 鋁質包板裝飾	C.D.	= CABLE DUCT 電線槽
ALUM. CLADDING FEATURE AT HIGH LEVEL	= ALUMINIUM CLADDING FEATURE AT HIGH LEVEL 鋁質包板裝飾於高位	CLEANSING WATER PUMP RM.	= CLEANSING WATER PUMP ROOM 清洗用水泵房
ALUM. CLADDING FEATURE ABOVE	= ALUMINIUM CLADDING FEATURE ABOVE 鋁質包板裝飾置上	COMMON FLAT ROOF	= 公共平台
ALUM. CLADDING PANEL	= ALUMINIUM CLADDING PANEL 鋁質包板嵌板	COMMON PLANTER	= 公共花槽
ALUM. CLADDING	= ALUMINIUM CLADDING 鋁質包板	CURTAIN WALL	= 幕牆
ALUM. CLADDING FEATURE (PROJECTION FROM TRANSFER PLATE)	= ALUMINIUM CLADDING FEATURE (PROJECTION FROM TRANSFER PLATE) 鋁質包板裝飾(由轉換層板伸出)	DIN.	= DINING ROOM 飯廳
ALUM. CLADDING SUNSHADE	= ALUMINIUM CLADDING SUNSHADE 鋁質包板遮陽篷	DN	= DOWN 落
ALUM. COPPING	= ALUMINIUM COPPING 鋁質飾面	DOWN PIPE	= 下水管
ALUM. FEATURE	= ALUMINIUM FEATURE 鋁質裝飾	ELEC. CABINET	= ELECTRIC CABINET 電箱
ARCH. FEATURE	= ARCHITECTURAL FEATURE 建築裝飾	ELEC. METER RM.	= ELECTRIC METER ROOM 電錶房
A.S.F.L.	= ABOVE STRUCTURE FLOOR LEVEL 結構樓面高度之上	ENSUITE B.R.	= ENSUITE BEDROOM 套房
AT	= 於	ENSUITE B.R. 1	= ENSUITE BEDROOM 1 套房 1
AT _/F	= 於_樓	ENSUITE B.R. 2	= ENSUITE BEDROOM 2 套房 2
BAL.	= BALCONY 露台	EXTENT OF TRANSFER PLATE	= 轉換層的剝線
BALCONY ABOVE	= 露台在上面	FAMILY RM.	= FAMILY ROOM 家庭室
BATH.	= BATHROOM 浴室	FILTRATION PLANT RM.	= FILTRATION PLANT ROOM 濾水機房
BELOW	= 之下	FIXED GLASS BARRIER	= 固定玻璃屏障
BOOSTER PUMP RM. (POTABLE & FLUSHING)	= BOOSTER PUMP ROOM (POTABLE & FLUSHING) 加壓泵房(食水及沖廁水)	FLAT _	= _單位
B.R.	= BEDROOM 睡房	FLAT ROOF	= 平台
B.R. 1	= BEDROOM 1 睡房 1	FLAT ROOF (FOR COMMON)	= 平台(公用)
		= FLAT ROOF (COMMON)	
		FLAT ROOF (FOR AIR-CON)	= FLAT ROOF (FOR AIR CONDITIONER) 平台(予冷氣機之用)
		FLUSHING WATER PUMP RM.	= FLUSHING WATER PUMP ROOM 沖廁水泵房
		FLUSHING WATER TANK	= FLUSHING WATER TANK 沖廁水缸
		FOR	= 供給
		FROM	= 由
		F.S. VALVE RM.	= FIRE SERVICES VALVE ROOM 消防掣房
		F.S. WATER TANK	= FIRE SERVICES WATER TANK 消防水缸

FLOOR PLANS OF RESIDENTIAL PROPERTIES IN THE DEVELOPMENT

發展項目的住宅物業的樓面平面圖

GLASS BALUSTRADE	= 玻璃欄杆	PIPE WELL	= 管道井
GLASS BARRIER	= 玻璃屏障	PLANTER = PLANTERS	= 花槽
GLASS DOOR	= 玻璃門	POOL DECK	= 泳池平台
GLASS NOISE BARRIER	= 玻璃隔音屏障	POTABLE PUMPING PIPE DUCT & PRESSURE VALVE RM.	= POTABLE PUMPING PIPE DUCT & PRESSURE VALVE ROOM 食水泵管槽及壓力制房
GLASS WALL	= 玻璃外牆	POTABLE WATER PUMP RM.	= POTABLE WATER PUMP ROOM 食水泵房
GLASS WINDOW	= 玻璃窗戶	POTABLE WATER TANK	= 食水缸
H.	= HIGH 高	PROFILE OF TRANSFER PLATE	= 轉換層之外邊緣線
H/L	= HIGH LEVEL 高位	PUMP RM.	= PUMP ROOM 泵房
H.R. = HR	= HOSE REEL 消防喉轆	R.C. = RC	= REINFORCED CONCRETE 鋼筋混凝土
KIT.	= KITCHEN 廚房	RC ARCHITECTURAL FEATURE	= REINFORCED CONCRETE ARCHITECTURAL FEATURE 鋼筋混凝土建築裝飾
LIFT	= 升降機	RC ARCH. FEATURE AT HIGH LEVEL	= REINFORCED CONCRETE ARCHITECTURAL FEATURE AT HIGH LEVEL 鋼筋混凝土建築裝飾在高位
LIFT LOBBY	= 升降機大堂	RC CURB	= REINFORCED CONCRETE CURB 鋼筋混凝土壘
LIFT MACHINE RM.	= LIFT MACHINE ROOM 升降機機房	RC CURB W/ ALUM. GRILLE	= REINFORCED CONCRETE CURB WITH ALUMINIUM GRILLE 鋼筋混凝土壘與鋁質格柵
LIFT SHAFT	= 升降機槽	RC FENCE WALL	= REINFORCED CONCRETE FENCE WALL 鋼筋混凝土圍牆
LIV.	= LIVING ROOM 客廳	RC FINS	= REINFORCED CONCRETE FINS 鋼筋混凝土鱗
L/L	= LOW LEVEL 低位	RC FINS ABOVE	= REINFORCED CONCRETE FINS ABOVE 鋼筋混凝土鱗在上面
LOWER DECK	= 下層平台	RC PARAPET WALL	= REINFORCED CONCRETE PARAPET WALL 鋼筋混凝土女兒牆
LOWER DUPLEX	= 複式下層	RC WALL	= REINFORCED CONCRETE WALL 鋼筋混凝土牆
LOWER PART OF SWIMMING POOL	= 游泳池底部	REFUGE AREA	= 庇護層範圍
MAINTENANCE PLATFORM	= 維修平台	REFUSE CHUTE	= 垃圾槽
M.B.R.	= MASTER BEDROOM 主人房	ROOF FEATURE	= 屋頂裝飾
M.G.	= METAL GRILLE 金屬格柵	ROOF LEVEL	= 天台標高
MIN.	= MINIMUM 最少	SKY GARDEN/REFUGE FLOOR	= 空中花園/庇護層
mm	= MILLIMETERS 毫米	STEEL FRAME	= 鋼架
M.R.	= METAL RAILING 金屬欄桿	STORE	= 士多房
NON-OPENABLE WINDOW	= 不可開啟的窗戶	SWIMMING POOL	= 泳池
ON	= 上面	T.D.= TEL. DUCT	= TELEPHONE DUCT 電話線槽
OPENABLE WINDOW	= 可開啟的窗戶	TEL.	= TELEPHONE 電話
OUTLINE OF SLIDING WINDOW ABOVE	= 滑動式窗戶之外邊緣在上		
OUTLINE OF SLIDING WINDOW AT _ / F	= 滑動式窗戶之外邊緣於_樓		
OUTLINE OF TRANSFER PLATE	= 轉換層之外邊緣線		
PARAPET = PARAPET WALL	= 護牆		
PART PLAN OF _ / F	= _樓的部份平面圖		
P.D.= P.D	= PIPE DUCT 管道槽		
PIPE DUCT RM.	= PIPE DUCT ROOM 管槽房		

FLOOR PLANS OF RESIDENTIAL PROPERTIES IN THE DEVELOPMENT

發展項目的住宅物業的樓面平面圖

TEMPERED GLASS	= 強化玻璃	WATER METER CABINET	= 水錶箱
T.G.B.	= TEMPERED GLASS BALUSTRADE 強化玻璃欄杆	WATER METER RM.	= WATER METER ROOM 水錶房
TOP FLAT ROOF	= 平台頂部	WATER TANK	= 水缸
TOP LEVEL	= 頂端部份	2 HR FRP GLASS WALL	= 2 HOURS FIRE RESISTANCE PERIOD GLASS WALL 兩小時防火玻璃外牆
TOP OF BAY WINDOW	= 窗台頂部	 = 	= LOUVRE AT HIGH LEVEL 百葉在高位
U.P.	= UTILITY PLATFORM 工作平台		
UP	= 上		
UPPER DUPLEX	= 複式上層		
UPPER PART OF SKY GARDEN / REFUGE FLOOR	= 空中花園/庇護層的上部份		
VERTICAL RC ARCHITECTURAL FEATURE	= VERTICAL REINFORCED CONCRETE ARCHITECTURAL FEATURE 垂直鋼筋混凝土建築裝飾		
VENT DUCT	= VENTILATION DUCT 通風管道		
VOID	= 中空		
VRV	= VARIABLE REFRIGERANT VOLUME 可變製冷劑流量系統		
W/	= WITH 配備		
WALL	= 牆		

Notes:

- There are architectural features, metal grilles and / or exposed pipes on the external walls of some of the floors. For details, please refer to the latest approved building plans.
- Common pipes exposed and / or enclosed in cladding are located at / adjacent to the balcony and / or flat roof and / or air-conditioner platform and / or external wall of some residential units. For details, please refer to the latest approved building plans and / or approved drainage plans.
- There are sunken slabs (for mechanical and electrical services of units above) and / or ceiling bulkheads for the air-conditioning fittings and / or mechanical and electrical services at some residential units.
- There are exposed pipes installed in some stores and toilets.
- There are exposed pipes located at the upper part of some utility platforms.
- Balconies and Utility Platform are non-enclosed areas.
- Symbols of fittings and fitments such as bath tub, sink, water closet, shower, sink counter, etc. are prepared based on the latest approved building plans and are for general indication only.
- The residential floors start from 7/F in all towers of the Development.
- There is no Tower 4 in the Development.
- There are no 4/F, 13/F, 14/F, 24/F and 34/F in all towers of the Development.
- There are no 6/F and 19/F in Tower 1 and Tower 2 and no 20/F and 21/F in Tower 6, Tower 7, Tower 9 and Tower 10.
- There are no 2/F in Tower 3, Tower 5, Tower 6, Tower 7, Tower 8, Tower 9 and Tower 10.

備註:

- 部分樓層外牆範圍設有建築裝飾、金屬格柵及/或外露喉管，詳細資料請參考最新批准的建築圖則。
- 部分住宅單位的露台及/或平台及/或空調機平台及/或外牆上/附近設有外露及/或外牆裝飾板內藏之公用喉管，詳細資料請參考最新批准的建築圖則及/或排水設施圖。
- 部分住宅單位天花板有跌級樓板(用以安裝樓上單位之機電設備)及/或假天花內裝置空調裝備及/或其他機電設備。
- 部分儲物房及洗手間內裝有外露喉管。
- 部分工作平台上方裝有外露喉管。
- 露台及工作平台為不可封閉的地方。
- 樓面平面圖上所顯示的裝置符號，如浴缸、洗滌盆、坐廁、花灑、洗滌盆櫃等乃按最新的經批准的建築圖則繪製，只作一般示意用途。
- 發展項目內所有座樓之住宅由7樓開始。
- 發展項目不設第4座。
- 發展項目內所有座樓均不設4樓、13樓、14樓、24樓及34樓。
- 第1座及第2座均不設6樓及19樓；第6座、第7座、第9座及第10座均不設20樓及21樓。
- 第3座、第5座、第6座、第7座、第8座、第9座及第10座均不設2樓。

FLOOR PLANS OF RESIDENTIAL PROPERTIES IN THE DEVELOPMENT

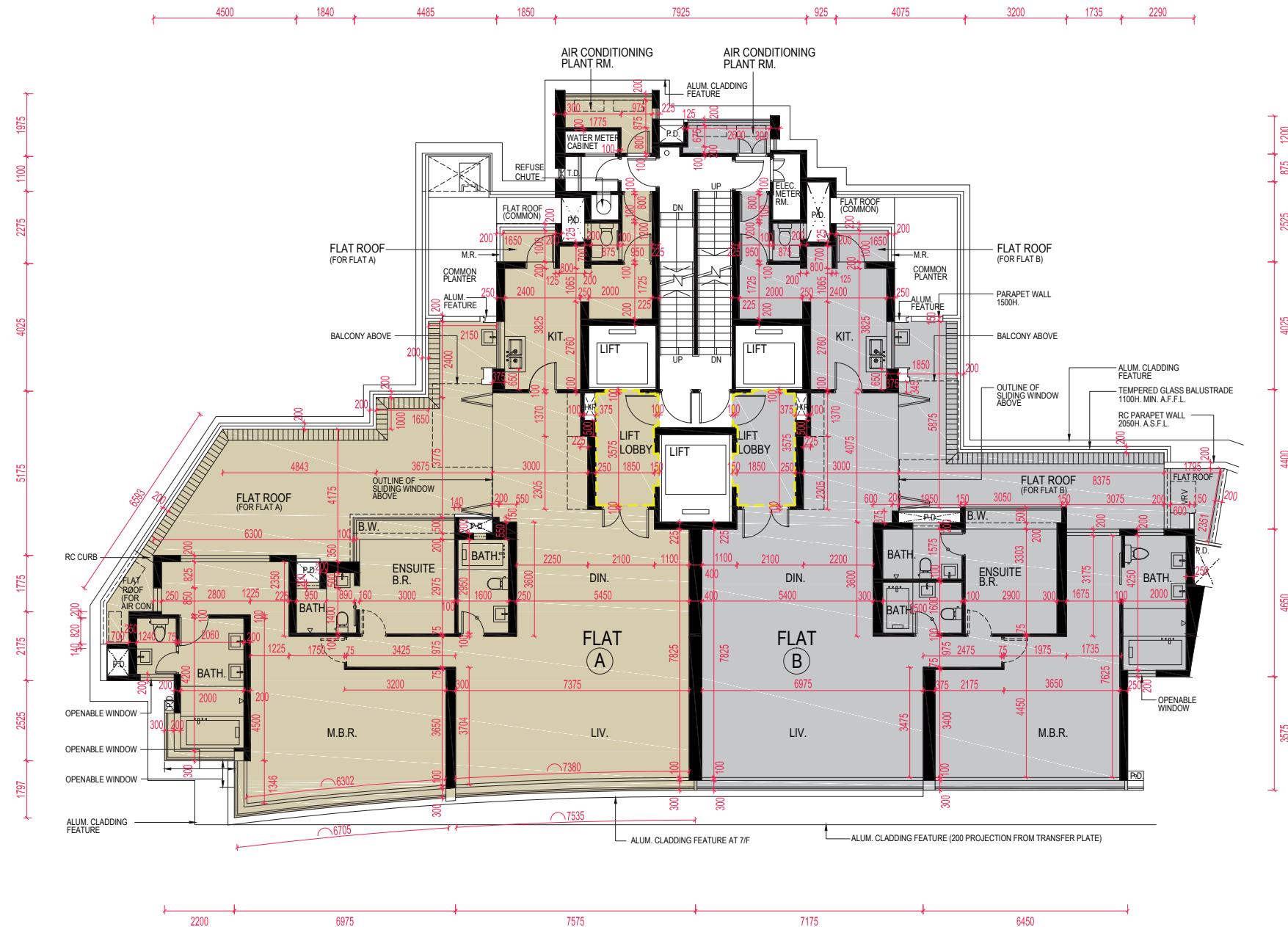
發展項目的住宅物業的樓面平面圖

TOWER 1 7TH Floor Plan
第1座 7樓樓面平面圖



	FLAT 單位	
	A	B
The thickness of the floor slabs (excluding plaster) of each residential property (mm) 每個住宅物業的樓板(不包括灰泥)的厚度(毫米)	150,175	150,175
The floor-to-floor height (refers to the height between the top surface of the structural slab of a floor and the top surface of the structural slab of its immediate upper floor) of each residential property (mm) 每個住宅物業的層與層之間的高度(指該樓層之石屎地台面與上一層石屎地台面之高度距離)(毫米)	3500	3500

- The dimensions of the floor plans are all structural dimensions in millimeter.
 - The internal areas of the residential properties on the upper floors will generally be slightly larger than those on the lower floors because of the reducing thickness of structural walls on the upper floors.
 - Please refer to page AL 1 to AL 3 of this sales brochure for legend of the terms and abbreviations shown in the floor plan above and the explanatory notes that are applicable thereto.
 - 4/F, 6/F, 13/F, 14/F, 19/F, 24/F & 34/F are omitted in Tower 1.
 - The area of the lift lobby (edged yellow broken lines) is not counted into the "saleable area" of the relevant residential property for the purpose of the Residential Properties (First-hand Sales) Ordinance.
- 樓面平面圖之尺規所列數字為以毫米標示之建築結構尺寸。
 - 因住宅物業的較高樓層的結構牆的厚度遞減，較高樓層的內部面積，一般比較低樓層的內部面積稍大。
 - 以上平面圖中顯示之名詞、簡稱及其適用的附註，請參閱本售樓說明第AL1至AL3頁。
 - 第1座不設4樓、6樓、13樓、14樓、19樓、24樓及34樓。
 - 就《一手住宅物業銷售條例》而言，升降機大堂的面積(其面積以黃色斷線包圍)並不計入有關住宅物業的“實用面積”。



比例 0米/M 5米/M
SCALE

FLOOR PLANS OF RESIDENTIAL PROPERTIES IN THE DEVELOPMENT

發展項目的住宅物業的樓面平面圖

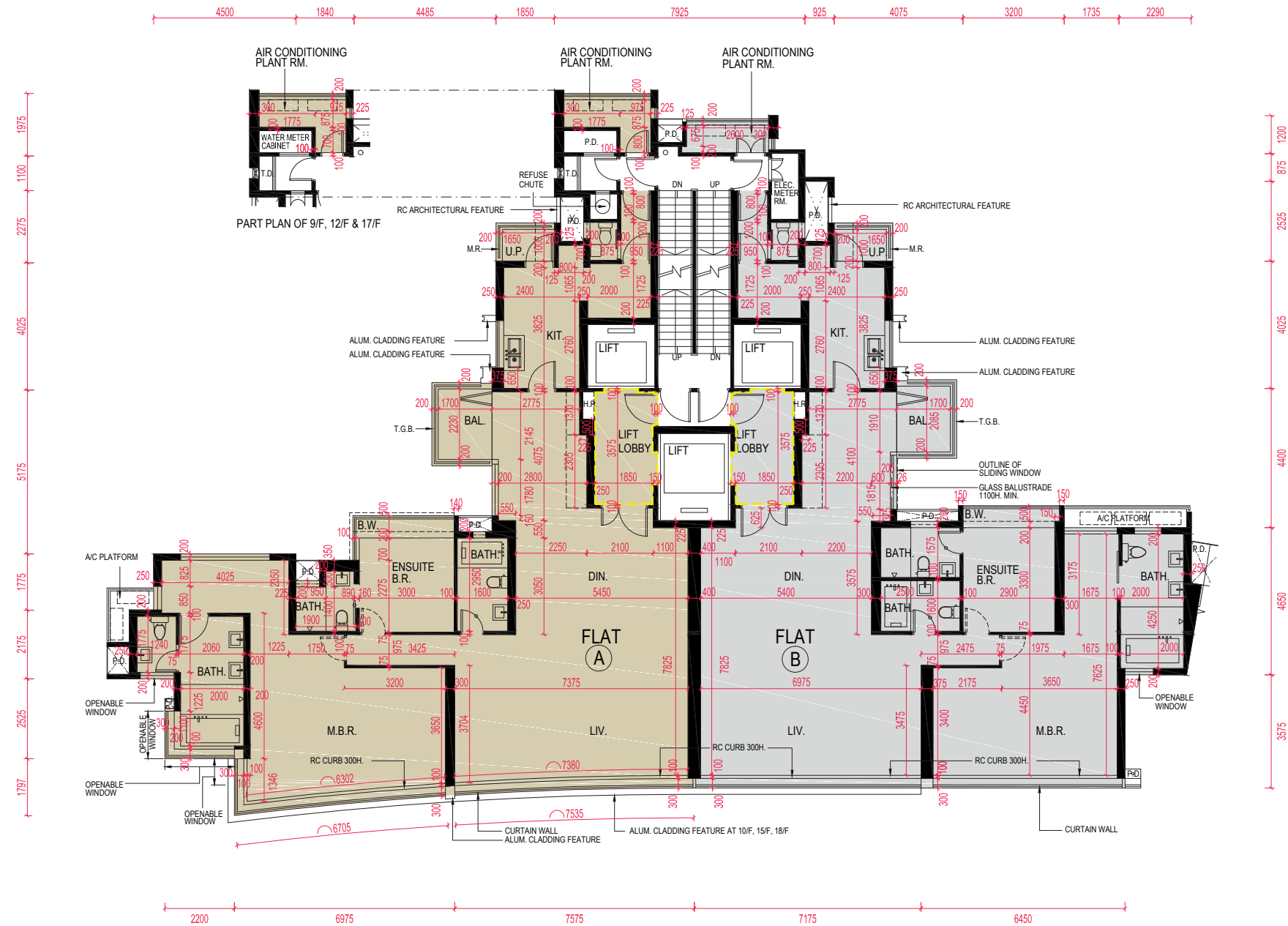
TOWER 1 8TH TO 18TH Floor Plan
第1座 8樓至18樓樓面平面圖



	FLAT 單位	
	A	B
The thickness of the floor slabs (excluding plaster) of each residential property (mm) 每個住宅物業的樓板(不包括灰泥)的厚度(毫米)	150, 175	150, 175
The floor-to-floor height (refers to the height between the top surface of the structural slab of a floor and the top surface of the structural slab of its immediate upper floor) of each residential property (mm) 每個住宅物業的層與層之間的高度(指該樓層之石屎地台面與上一層石屎地台面之高度距離)(毫米)	8/F - 17/F 8樓至17樓 3500	8/F - 17/F 8樓至17樓 3500
	18/F 18樓 3500, 3650, 3800, 3850, 3900	18/F 18樓 3500, 3600, 3650, 3800, 3850, 3900

- The dimensions of the floor plans are all structural dimensions in millimeter.
- The internal areas of the residential properties on the upper floors will generally be slightly larger than those on the lower floors because of the reducing thickness of structural walls on the upper floors.
- Please refer to page AL 1 to AL 3 of this sales brochure for legend of the terms and abbreviations shown in the floor plan above and the explanatory notes that are applicable thereto.
- 4/F, 6/F, 13/F, 14/F, 19/F, 24/F & 34/F are omitted in Tower 1.
- The area of the lift lobby (edged yellow broken lines) is not counted into the "saleable area" of the relevant residential property for the purpose of the Residential Properties (First-hand Sales) Ordinance.

- 樓面平面圖之尺規所列數字為以毫米標示之建築結構尺寸。
- 因住宅物業的較高樓層的結構牆的厚度遞減，較高樓層的內部面積，一般比較低樓層的內部面積稍大。
- 以上平面圖中顯示之名詞、簡稱及其適用的附註，請參閱本售樓說明第AL1至AL3頁。
- 第1座不設4樓、6樓、13樓、14樓、19樓、24樓及34樓。
- 就《一手住宅物業銷售條例》而言，升降機大堂的面積（其面積以黃色斷線包圍）並不計入有關住宅物業的“實用面積”。



比例 0米/M 5米/M
SCALE

FLOOR PLANS OF RESIDENTIAL PROPERTIES IN THE DEVELOPMENT

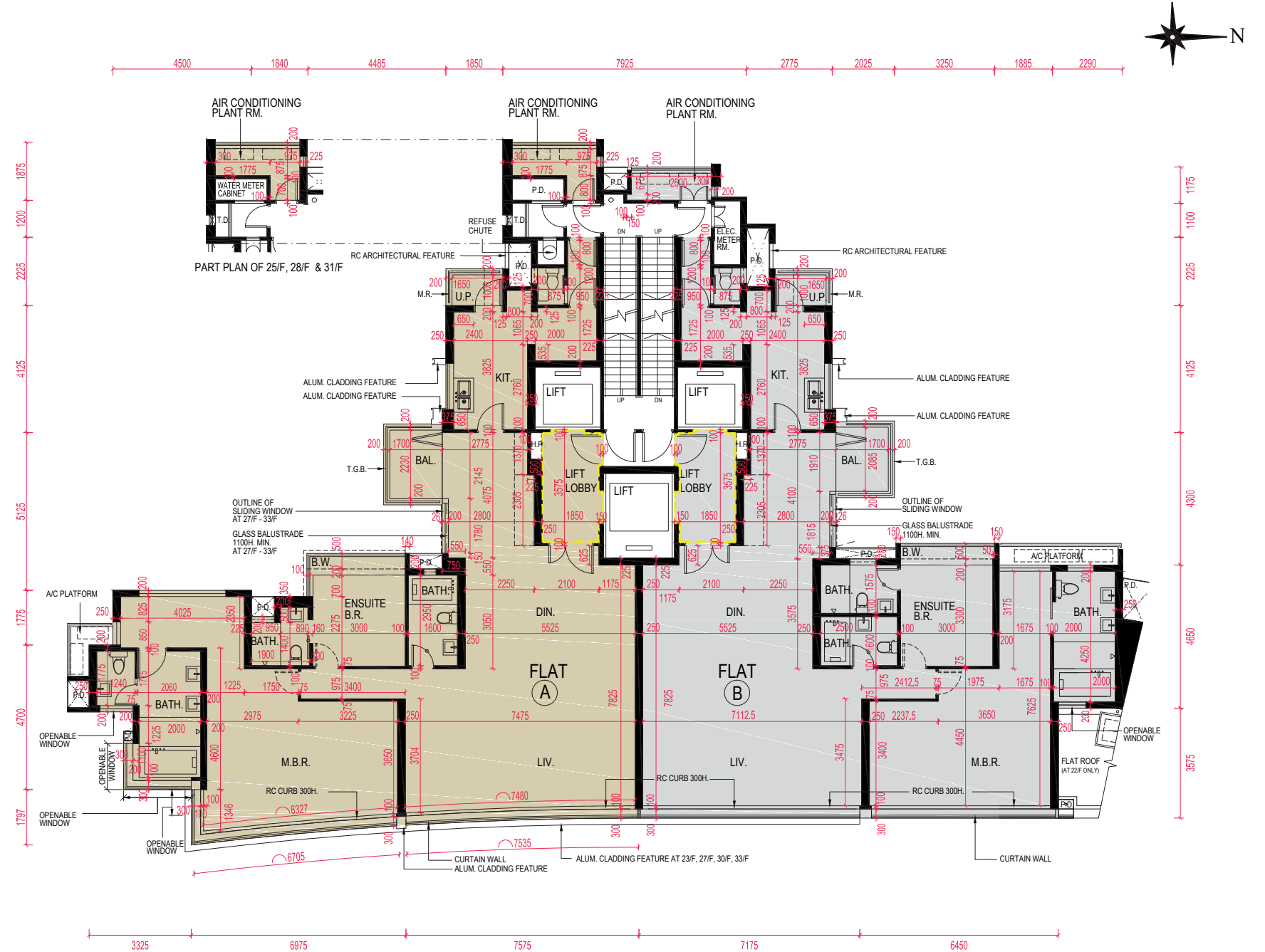
發展項目的住宅物業的樓面平面圖

TOWER 1 22ND TO 33RD Floor Plan
第1座 22樓至33樓樓面平面圖

	FLAT 單位	
	A	B
The thickness of the floor slabs (excluding plaster) of each residential property (mm) 每個住宅物業的樓板(不包括灰泥)的厚度(毫米)	150,175	150,175
The floor-to-floor height (refers to the height between the top surface of the structural slab of a floor and the top surface of the structural slab of its immediate upper floor) of each residential property (mm) 每個住宅物業的層與層之間的高度(指該樓層之石屎地台面與上一層石屎地台面之高度距離)(毫米)	3500	22/F 22樓 3500,3550, 3750,3800, 3900 23/F - 33/F 23樓至33樓 3500

- The dimensions of the floor plans are all structural dimensions in millimeter.
- The internal areas of the residential properties on the upper floors will generally be slightly larger than those on the lower floors because of the reducing thickness of structural walls on the upper floors.
- Please refer to page AL1 to AL3 of this sales brochure for legend of the terms and abbreviations shown in the floor plan above and the explanatory notes that are applicable thereto.
- 4/F, 6/F, 13/F, 14/F, 19/F, 24/F & 34/F are omitted in Tower 1.
- The area of the lift lobby (edged yellow broken lines) is not counted into the "saleable area" of the relevant residential property for the purpose of the Residential Properties (First-hand Sales) Ordinance.

- 樓面平面圖之尺規所列數字為以毫米標示之建築結構尺寸。
- 因住宅物業的較高樓層的結構牆的厚度遞減，較高樓層的內部面積，一般比較低樓層的內部面積稍大。
- 以上平面圖中顯示之名詞、簡稱及其適用的附註，請參閱本售樓說明第AL1至AL3頁。
- 第1座不設4樓、6樓、13樓、14樓、19樓、24樓及34樓。
- 就《一手住宅物業銷售條例》而言，升降機大堂的面積（其面積以黃色斷線包圍）並不計入有關住宅物業的“實用面積”。



比例 0米/M 5米/M
SCALE

FLOOR PLANS OF RESIDENTIAL PROPERTIES IN THE DEVELOPMENT

發展項目的住宅物業的樓面平面圖

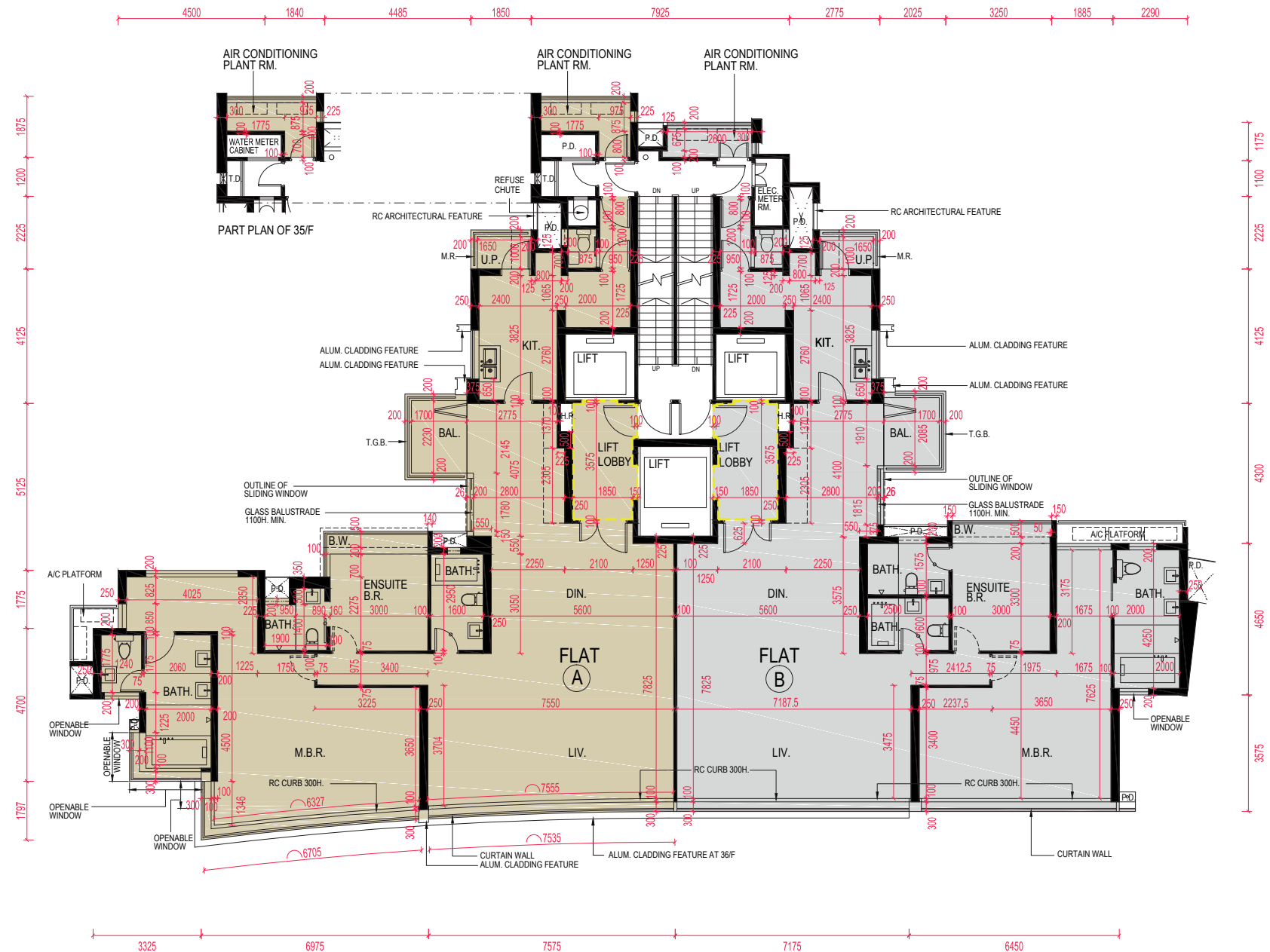
TOWER 1 35TH TO 36TH Floor Plan
第1座 35樓至36樓樓面平面圖



	FLAT 單位	
	A	B
The thickness of the floor slabs (excluding plaster) of each residential property (mm) 每個住宅物業的樓板(不包括灰泥)的厚度(毫米)	150,175	150,175
The floor-to-floor height (refers to the height between the top surface of the structural slab of a floor and the top surface of the structural slab of its immediate upper floor) of each residential property (mm) 每個住宅物業的層與層之間的高度(指該樓層之石屎地台面與上一層石屎地台面之高度距離)(毫米)	35/F 35樓 3500	35/F 35樓 3500
	36/F 36樓 3100,3150, 3350,3400, 3450,3475, 3500,3525, 3625,3800, 3900	36/F 36樓 3100,3200, 3400,3450, 3475,3500, 3550,3650, 3725,3850

- The dimensions of the floor plans are all structural dimensions in millimeter.
- The internal areas of the residential properties on the upper floors will generally be slightly larger than those on the lower floors because of the reducing thickness of structural walls on the upper floors.
- Please refer to page AL 1 to AL 3 of this sales brochure for legend of the terms and abbreviations shown in the floor plan above and the explanatory notes that are applicable thereto.
- 4/F, 6/F, 13/F, 14/F, 19/F, 24/F & 34/F are omitted in Tower 1.
- The area of the lift lobby (edged yellow broken lines) is not counted into the "saleable area" of the relevant residential property for the purpose of the Residential Properties (First-hand Sales) Ordinance.

- 樓面平面圖之尺規所列數字為以毫米標示之建築結構尺寸。
- 因住宅物業的較高樓層的結構牆的厚度遞減，較高樓層的內部面積，一般比較低樓層的內部面積稍大。
- 以上平面圖中顯示之名詞、簡稱及其適用的附註，請參閱本售樓說明第AL1至AL3頁。
- 第1座不設4樓、6樓、13樓、14樓、19樓、24樓及34樓。
- 就《一手住宅物業銷售條例》而言，升降機大堂的面積(其面積以黃色斷線包圍)並不計入有關住宅物業的“實用面積”。



比例 0米/M 5米/M
SCALE

FLOOR PLANS OF RESIDENTIAL PROPERTIES IN THE DEVELOPMENT

發展項目的住宅物業的樓面平面圖

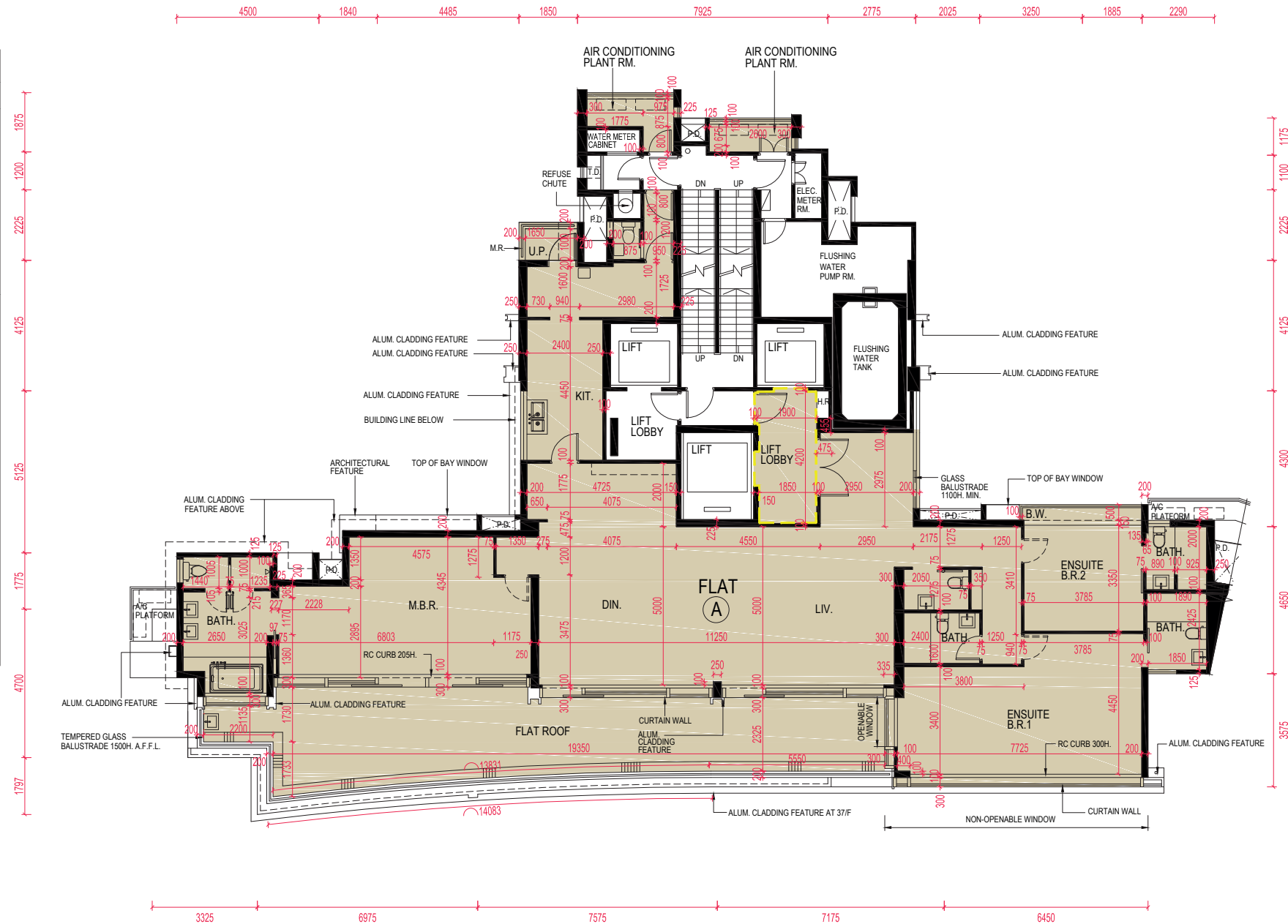
TOWER 1 37TH Floor Plan
第1座 37樓樓面平面圖



FLAT 單位	
A	
The thickness of the floor slabs (excluding plaster) of each residential property (mm) 每個住宅物業的樓板(不包括灰泥)的厚度(毫米)	150, 175, 200
The floor-to-floor height (refers to the height between the top surface of the structural slab of a floor and the top surface of the structural slab of its immediate upper floor) of each residential property (mm) 每個住宅物業的層與層之間的高度(指該樓層之石屎地台面與上一層石屎地台面之高度距離)(毫米)	3475, 3500, 3575, 3825, 3800, 3850, 3875, 3900

- The dimensions of the floor plans are all structural dimensions in millimeter.
- The internal areas of the residential properties on the upper floors will generally be slightly larger than those on the lower floors because of the reducing thickness of structural walls on the upper floors.
- Please refer to page AL 1 to AL 3 of this sales brochure for legend of the terms and abbreviations shown in the floor plan above and the explanatory notes that are applicable thereto.
- 4/F, 6/F, 13/F, 14/F, 19/F, 24/F & 34/F are omitted in Tower 1.
- The area of the lift lobby (edged yellow broken lines) is not counted into the "saleable area" of the relevant residential property for the purpose of the Residential Properties (First-hand Sales) Ordinance.

- 樓面平面圖之尺規所列數字為以毫米標示之建築結構尺寸。
- 因住宅物業的較高樓層的結構牆的厚度遞減，較高樓層的內部面積，一般比較低樓層的內部面積稍大。
- 以上平面圖中顯示之名詞、簡稱及其適用的附註，請參閱本售樓說明第AL1至AL3頁。
- 第1座不設4樓、6樓、13樓、14樓、19樓、24樓及34樓。
- 就《一手住宅物業銷售條例》而言，升降機大堂的面積（其面積以黃色斷線包圍）並不計入有關住宅物業的“實用面積”。



比例 0米/M 5米/M
SCALE

FLOOR PLANS OF RESIDENTIAL PROPERTIES IN THE DEVELOPMENT

發展項目的住宅物業的樓面平面圖

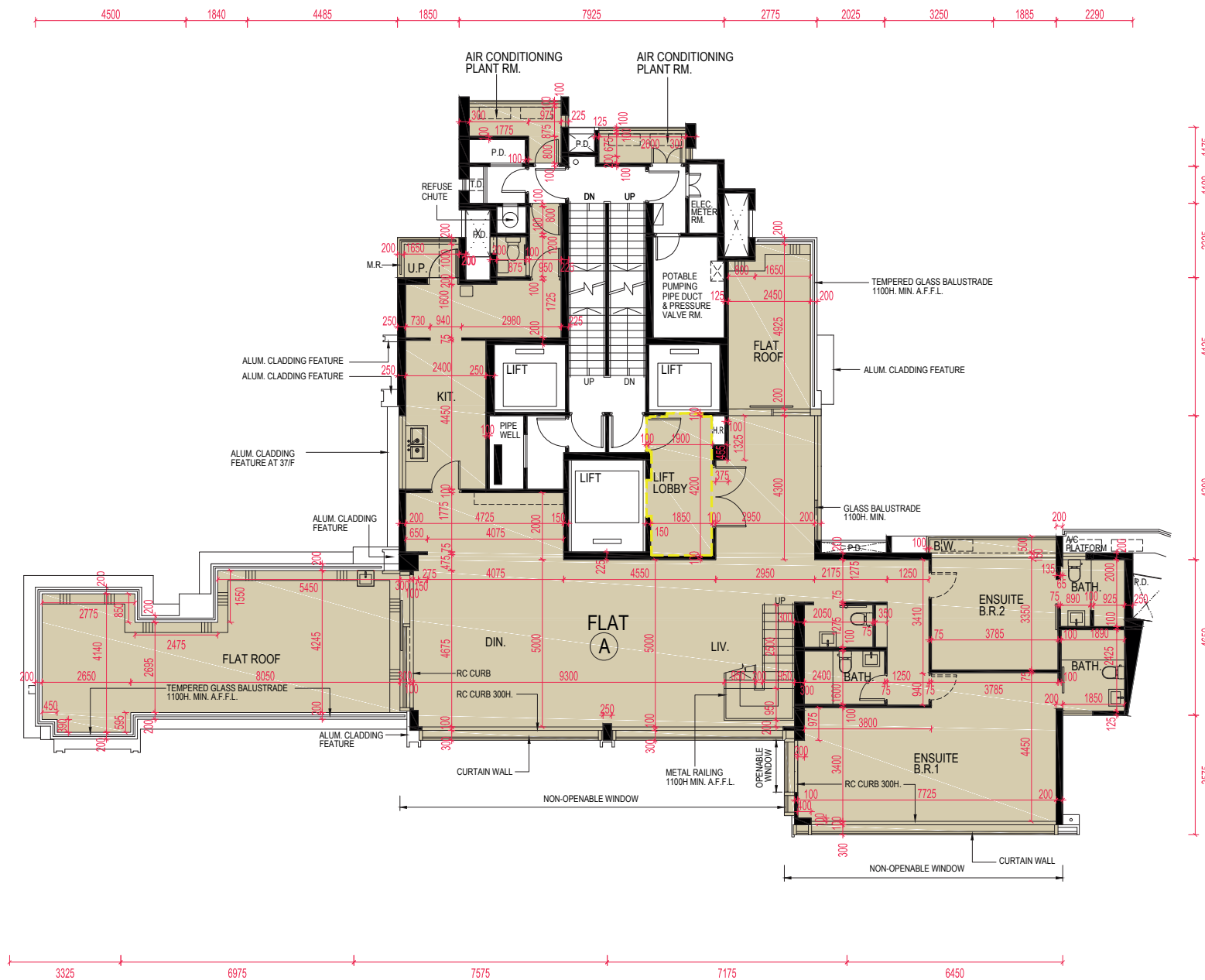
TOWER 1 38TH Floor Plan
第1座 38樓樓面平面圖



	FLAT 單位
	A
The thickness of the floor slabs (excluding plaster) of each residential property (mm) 每個住宅物業的樓板(不包括灰泥)的厚度(毫米)	150, 175, 200
The floor-to-floor height (refers to the height between the top surface of the structural slab of a floor and the top surface of the structural slab of its immediate upper floor) of each residential property (mm) 每個住宅物業的層與層之間的高度(指該樓層之石屎地台面與上一層石屎地台面之高度距離)(毫米)	3100, 3350, 3360, 3475, 3500, 3600, 3900

- The dimensions of the floor plans are all structural dimensions in millimeter.
- The internal areas of the residential properties on the upper floors will generally be slightly larger than those on the lower floors because of the reducing thickness of structural walls on the upper floors.
- Please refer to page AL1 to AL3 of this sales brochure for legend of the terms and abbreviations shown in the floor plan above and the explanatory notes that are applicable thereto.
- 4/F, 6/F, 13/F, 14/F, 19/F, 24/F & 34/F are omitted in Tower 1.
- The area of the lift lobby (edged yellow broken lines) is not counted into the "saleable area" of the relevant residential property for the purpose of the Residential Properties (First-hand Sales) Ordinance.

- 樓面平面圖之尺規所列數字為以毫米標示之建築結構尺寸。
- 因住宅物業的較高樓層的結構牆的厚度遞減，較高樓層的內部面積，一般比較低樓層的內部面積稍大。
- 以上平面圖中顯示之名詞、簡稱及其適用的附註，請參閱本售樓說明第AL1至AL3頁。
- 第1座不設4樓、6樓、13樓、14樓、19樓、24樓及34樓。
- 就《一手住宅物業銷售條例》而言，升降機大堂的面積（其面積以黃色斷線包圍）並不計入有關住宅物業的“實用面積”。



比例 0米/M 5米/M
SCALE

FLOOR PLANS OF RESIDENTIAL PROPERTIES IN THE DEVELOPMENT

發展項目的住宅物業的樓面平面圖

TOWER 1 39TH Floor Plan
第1座 39樓樓面平面圖



FLAT 單位	
A	
The thickness of the floor slabs (excluding plaster) of each residential property (mm) 每個住宅物業的樓板(不包括灰泥)的厚度(毫米)	150, 175
The floor-to-floor height (refers to the height between the top surface of the structural slab of a floor and the top surface of the structural slab of its immediate upper floor) of each residential property (mm) 每個住宅物業的層與層之間的高度(指該樓層之石屎地台面與上一層石屎地台面之高度距離)(毫米)	3500, 3600, 3900

- The dimensions of the floor plans are all structural dimensions in millimeter.
 - The internal areas of the residential properties on the upper floors will generally be slightly larger than those on the lower floors because of the reducing thickness of structural walls on the upper floors.
 - Please refer to page AL1 to AL3 of this sales brochure for legend of the terms and abbreviations shown in the floor plan above and the explanatory notes that are applicable thereto.
 - 4/F, 6/F, 13/F, 14/F, 19/F, 24/F & 34/F are omitted in Tower 1.
 - The area of the lift lobby (edged yellow broken lines) is not counted into the "saleable area" of the relevant residential property for the purpose of the Residential Properties (First-hand Sales) Ordinance.
- 樓面平面圖之尺規所列數字為以毫米標示之建築結構尺寸。
 - 因住宅物業的較高樓層的結構牆的厚度遞減，較高樓層的內部面積，一般比較低樓層的內部面積稍大。
 - 以上平面圖中顯示之名詞、簡稱及其適用的附註，請參閱本售樓說明第AL1至AL3頁。
 - 第1座不設4樓、6樓、13樓、14樓、19樓、24樓及34樓。
 - 就《一手住宅物業銷售條例》而言，升降機大堂的面積（其面積以黃色斷線包圍）並不計入有關住宅物業的“實用面積”。



比例 0米/M 5米/M
SCALE

FLOOR PLANS OF RESIDENTIAL PROPERTIES IN THE DEVELOPMENT

發展項目的住宅物業的樓面平面圖

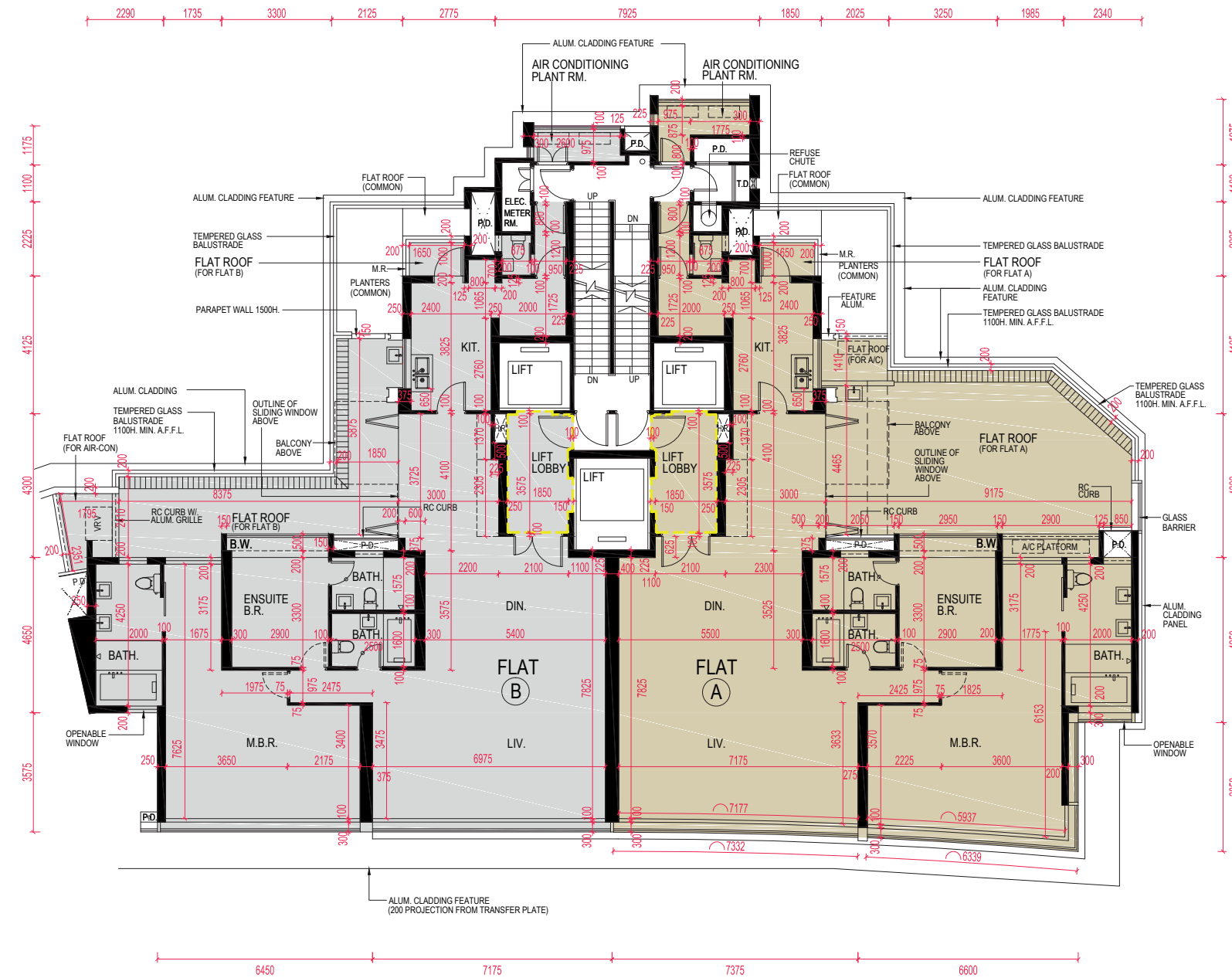
TOWER 2 7TH Floor Plan
第2座 7樓樓面平面圖



	FLAT 單位	
	A	B
The thickness of the floor slabs (excluding plaster) of each residential property (mm) 每個住宅物業的樓板(不包括灰泥)的厚度(毫米)	150, 175	150, 175
The floor-to-floor height (refers to the height between the top surface of the structural slab of a floor and the top surface of the structural slab of its immediate upper floor) of each residential property (mm) 每個住宅物業的層與層之間的高度(指該樓層之石屎地台面與上一層石屎地台面之高度距離)(毫米)	3500	3500

- The dimensions of the floor plans are all structural dimensions in millimeter.
- The internal areas of the residential properties on the upper floors will generally be slightly larger than those on the lower floors because of the reducing thickness of structural walls on the upper floors.
- Please refer to page AL1 to AL3 of this sales brochure for legend of the terms and abbreviations shown in the floor plan above and the explanatory notes that are applicable thereto.
- 4/F, 6/F, 13/F, 14/F, 19/F, 24/F & 34/F are omitted in Tower 2.
- The area of the lift lobby (edged yellow broken lines) is not counted into the "saleable area" of the relevant residential property for the purpose of the Residential Properties (First-hand Sales) Ordinance.

- 樓面平面圖之尺規所列數字為以毫米標示之建築結構尺寸。
- 因住宅物業的較高樓層的結構牆的厚度遞減，較高樓層的內部面積，一般比較低樓層的內部面積稍大。
- 以上平面圖中顯示之名詞、簡稱及其適用的附註，請參閱本售樓說明第AL1至AL3頁。
- 第2座不設4樓、6樓、13樓、14樓、19樓、24樓及34樓。
- 就《一手住宅物業銷售條例》而言，升降機大堂的面積（其面積以黃色斷線包圍）並不計入有關住宅物業的“實用面積”。



比例 0米/M 5米/M
SCALE

FLOOR PLANS OF RESIDENTIAL PROPERTIES IN THE DEVELOPMENT

發展項目的住宅物業的樓面平面圖

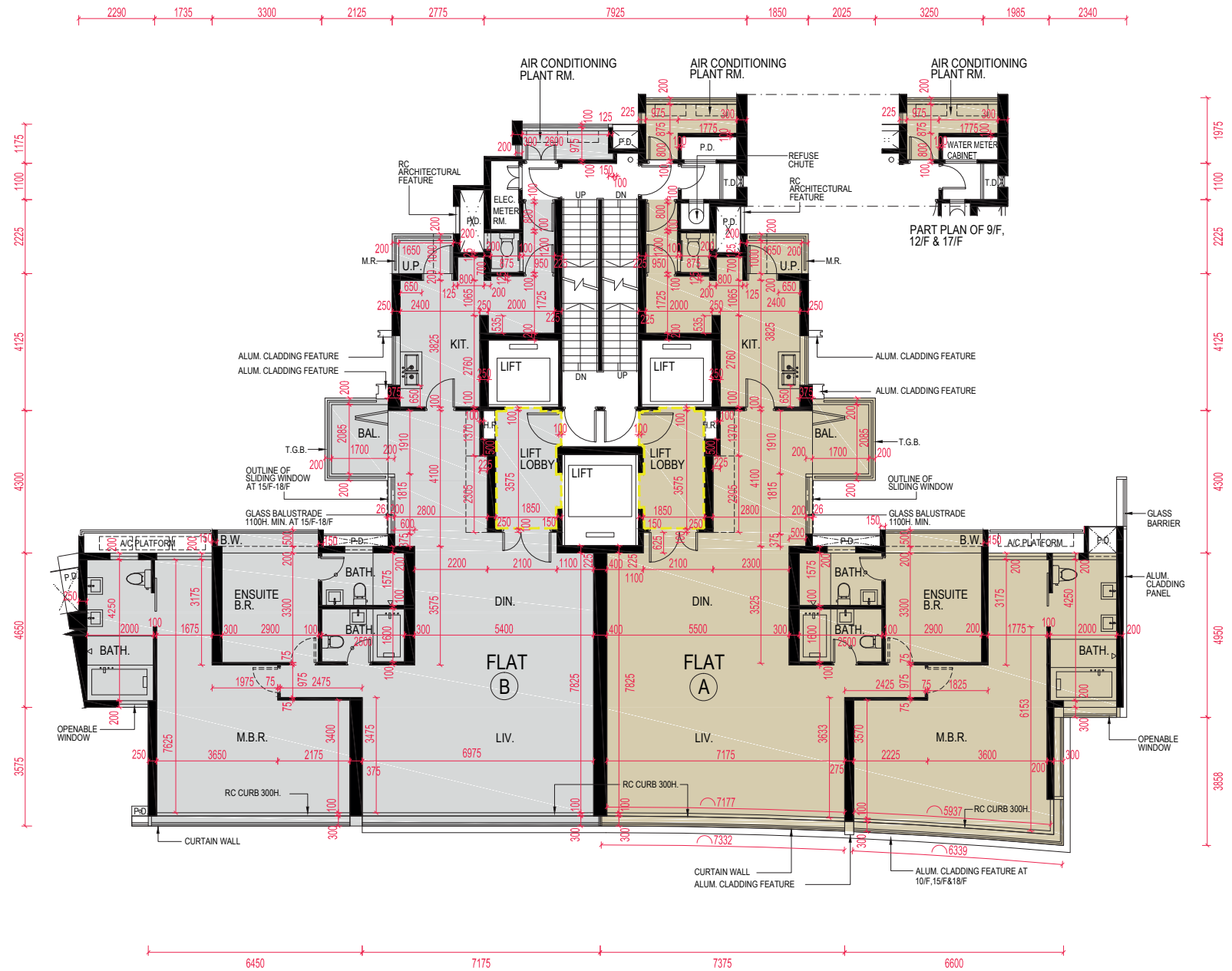
TOWER 2 8TH TO 18TH Floor Plan
第2座 8樓至18樓樓面平面圖



	FLAT 單位	
	A	B
The thickness of the floor slabs (excluding plaster) of each residential property (mm) 每個住宅物業的樓板(不包括灰泥)的厚度(毫米)	150, 175	150, 175
The floor-to-floor height (refers to the height between the top surface of the structural slab of a floor and the top surface of the structural slab of its immediate upper floor) of each residential property (mm) 每個住宅物業的層與層之間的高度(指該樓層之石屎地台面與上一層石屎地台面之高度距離)(毫米)	8/F-17/F 8樓至17樓	8/F-17/F 8樓至17樓
	3500	3500
	18/F 18樓	18/F 18樓
	3500, 3600, 3650, 3800, 3850, 3900	3500, 3600, 3650, 3800, 3850, 3900

- The dimensions of the floor plans are all structural dimensions in millimeter.
- The internal areas of the residential properties on the upper floors will generally be slightly larger than those on the lower floors because of the reducing thickness of structural walls on the upper floors.
- Please refer to page AL1 to AL3 of this sales brochure for legend of the terms and abbreviations shown in the floor plan above and the explanatory notes that are applicable thereto.
- 4/F, 6/F, 13/F, 14/F, 19/F, 24/F & 34/F are omitted in Tower 2.
- The area of the lift lobby (edged yellow broken lines) is not counted into the "saleable area" of the relevant residential property for the purpose of the Residential Properties (First-hand Sales) Ordinance.

- 樓面平面圖之尺規所列數字為以毫米標示之建築結構尺寸。
- 因住宅物業的較高樓層的結構牆的厚度遞減，較高樓層的內部面積，一般比較低樓層的內部面積稍大。
- 以上平面圖中顯示之名詞、簡稱及其適用的附註，請參閱本售樓說明第AL1至AL3頁。
- 第2座不設4樓、6樓、13樓、14樓、19樓、24樓及34樓。
- 就《一手住宅物業銷售條例》而言，升降機大堂的面積（其面積以黃色斷線包圍）並不計入有關住宅物業的“實用面積”。



FLOOR PLANS OF RESIDENTIAL PROPERTIES IN THE DEVELOPMENT

發展項目的住宅物業的樓面平面圖

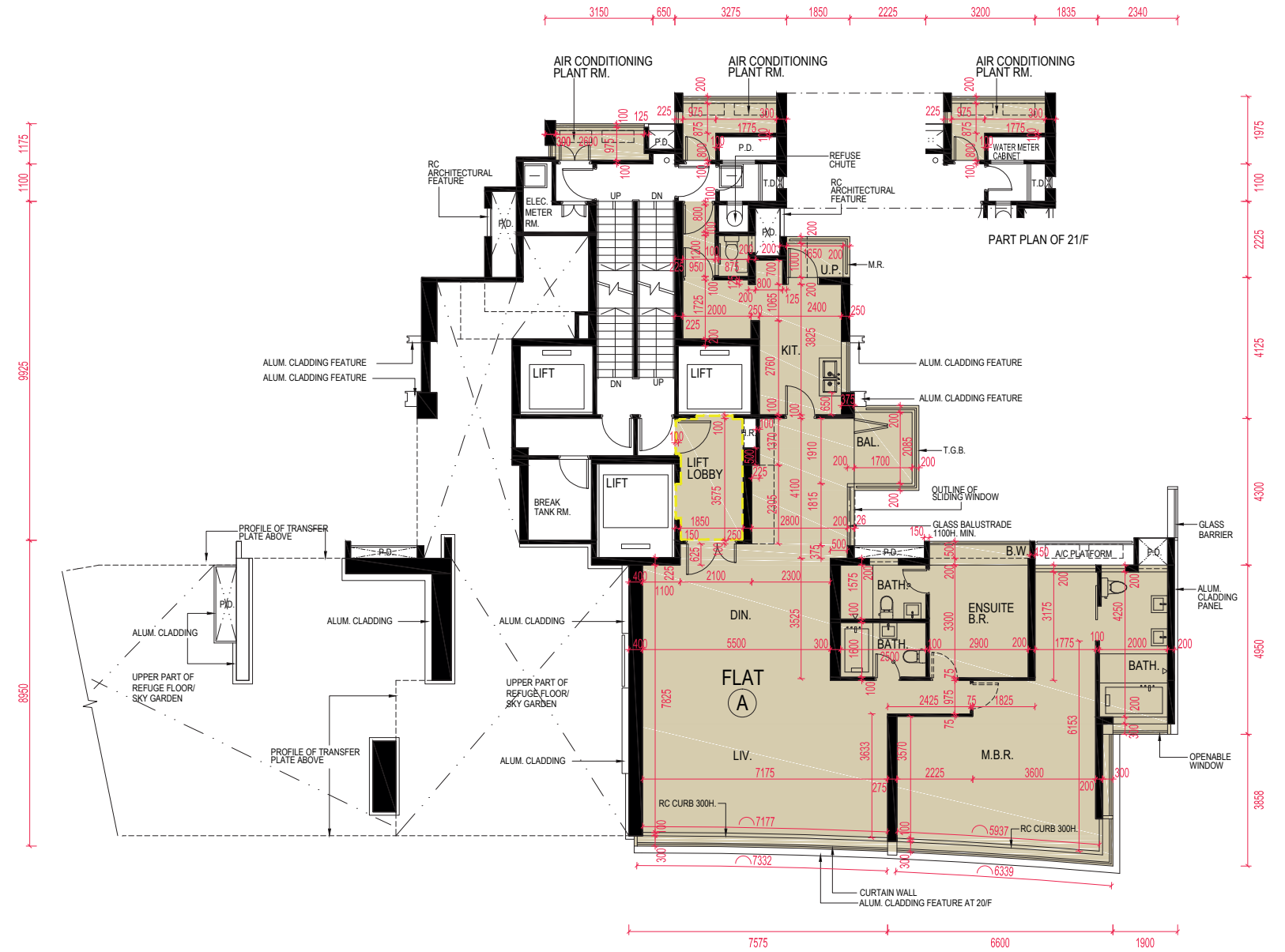
TOWER 2 20TH TO 21ST Floor Plan
第2座 20樓至21樓樓面平面圖



FLAT 單位	
A	
The thickness of the floor slabs (excluding plaster) of each residential property (mm) 每個住宅物業的樓板(不包括灰泥)的厚度(毫米)	150, 175
The floor-to-floor height (refers to the height between the top surface of the structural slab of a floor and the top surface of the structural slab of its immediate upper floor) of each residential property (mm) 每個住宅物業的層與層之間的高度(指該樓層之石屎地台面與上一層石屎地台面之高度距離)(毫米)	3500

- The dimensions of the floor plans are all structural dimensions in millimeter.
- The internal areas of the residential properties on the upper floors will generally be slightly larger than those on the lower floors because of the reducing thickness of structural walls on the upper floors.
- Please refer to page AL1 to AL3 of this sales brochure for legend of the terms and abbreviations shown in the floor plan above and the explanatory notes that are applicable thereto.
- 4/F, 6/F, 13/F, 14/F, 19/F, 24/F & 34/F are omitted in Tower 2.
- The area of the lift lobby (edged yellow broken lines) is not counted into the "saleable area" of the relevant residential property for the purpose of the Residential Properties (First-hand Sales) Ordinance.

- 樓面平面圖之尺規所列數字為以毫米標示之建築結構尺寸。
- 因住宅物業的較高樓層的結構牆的厚度遞減，較高樓層的內部面積，一般比較低樓層的內部面積稍大。
- 以上平面圖中顯示之名詞、簡稱及其適用的附註，請參閱本售樓說明第AL1至AL3頁。
- 第2座不設4樓、6樓、13樓、14樓、19樓、24樓及34樓。
- 就《一手住宅物業銷售條例》而言，升降機大堂的面積（其面積以黃色斷線包圍）並不計入有關住宅物業的“實用面積”。



比例 0米/M 5米/M
SCALE

FLOOR PLANS OF RESIDENTIAL PROPERTIES IN THE DEVELOPMENT

發展項目的住宅物業的樓面平面圖

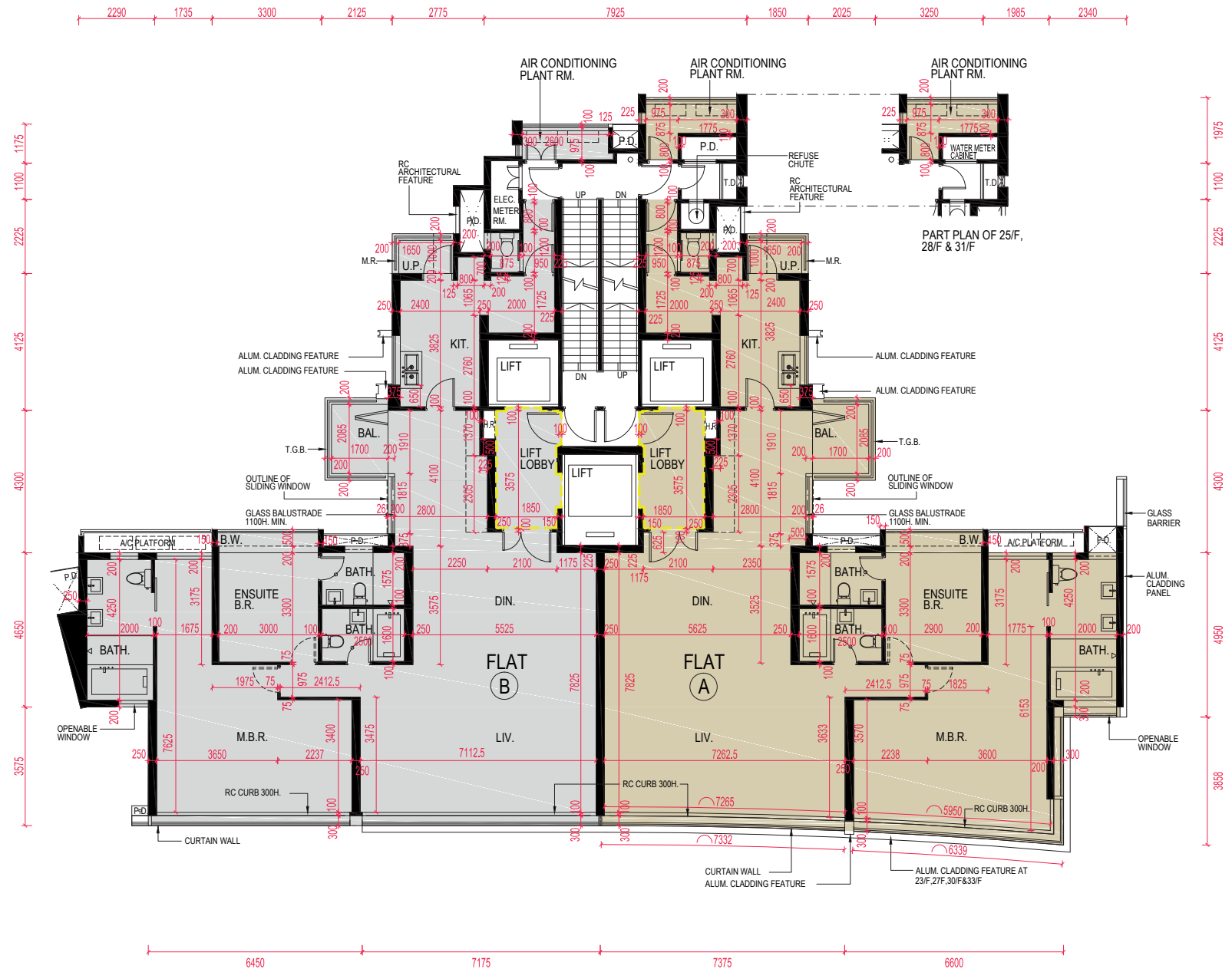
TOWER 2 22ND TO 33RD Floor Plan
第2座 22樓至33樓樓面平面圖



	FLAT 單位	
	A	B
The thickness of the floor slabs (excluding plaster) of each residential property (mm) 每個住宅物業的樓板(不包括灰泥)的厚度(毫米)	150, 175	150, 175
The floor-to-floor height (refers to the height between the top surface of the structural slab of a floor and the top surface of the structural slab of its immediate upper floor) of each residential property (mm) 每個住宅物業的層與層之間的高度(指該樓層之石屎地台面與上一層石屎地台面之高度距離)(毫米)	3500	22/F 22樓 3500, 3550, 3750, 3800, 3900 23/F - 33/F 23樓至33樓 3500

- The dimensions of the floor plans are all structural dimensions in millimeter.
- The internal areas of the residential properties on the upper floors will generally be slightly larger than those on the lower floors because of the reducing thickness of structural walls on the upper floors.
- Please refer to page AL1 to AL3 of this sales brochure for legend of the terms and abbreviations shown in the floor plan above and the explanatory notes that are applicable thereto.
- 4/F, 6/F, 13/F, 14/F, 19/F, 24/F & 34/F are omitted in Tower 2.
- The area of the lift lobby (edged yellow broken lines) is not counted into the "saleable area" of the relevant residential property for the purpose of the Residential Properties (First-hand Sales) Ordinance.

- 樓面平面圖之尺規所列數字為以毫米標示之建築結構尺寸。
- 因住宅物業的較高樓層的結構牆的厚度遞減，較高樓層的內部面積，一般比較低樓層的內部面積稍大。
- 以上平面圖中顯示之名詞、簡稱及其適用的附註，請參閱本售樓說明第AL1至AL3頁。
- 第2座不設4樓、6樓、13樓、14樓、19樓、24樓及34樓。
- 就《一手住宅物業銷售條例》而言，升降機大堂的面積（其面積以黃色斷線包圍）並不計入有關住宅物業的“實用面積”。



比例 0米/M 5米/M
SCALE

FLOOR PLANS OF RESIDENTIAL PROPERTIES IN THE DEVELOPMENT

發展項目的住宅物業的樓面平面圖

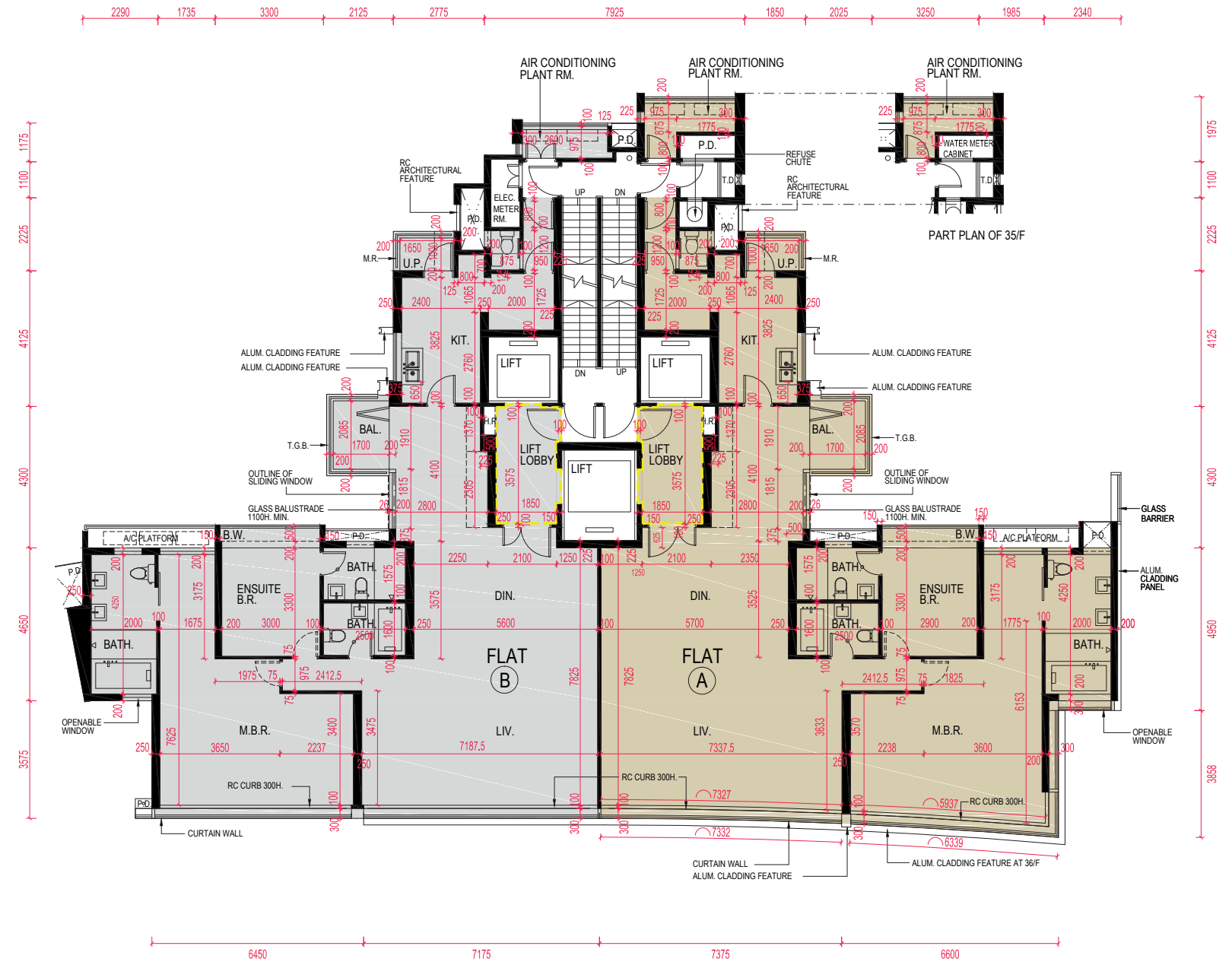
TOWER 2 35TH TO 36TH Floor Plan
第2座 35樓至36樓樓面平面圖



	FLAT 單位	
	A	B
The thickness of the floor slabs (excluding plaster) of each residential property (mm) 每個住宅物業的樓板(不包括灰泥)的厚度(毫米)	150, 175	150, 175
The floor-to-floor height (refers to the height between the top surface of the structural slab of a floor and the top surface of the structural slab of its immediate upper floor) of each residential property (mm) 每個住宅物業的層與層之間的高度(指該樓層之石屎地台面與上一層石屎地台面之高度距離)(毫米)	35/F 35樓	35/F 35樓
	3500	3500
	36/F 36樓	36/F 36樓
	3100,	3100,
	3250,	3150,
	3450,	3400,
	3475,	3450,
	3500,	3475,
	3600,	3500,
	3650,	3650,
3850	3850,	
	3900	

- The dimensions of the floor plans are all structural dimensions in millimeter.
- The internal areas of the residential properties on the upper floors will generally be slightly larger than those on the lower floors because of the reducing thickness of structural walls on the upper floors.
- Please refer to page AL1 to AL3 of this sales brochure for legend of the terms and abbreviations shown in the floor plan above and the explanatory notes that are applicable thereto.
- 4/F, 6/F, 13/F, 14/F, 19/F, 24/F & 34/F are omitted in Tower 2.
- The area of the lift lobby (edged yellow broken lines) is not counted into the "saleable area" of the relevant residential property for the purpose of the Residential Properties (First-hand Sales) Ordinance.

- 樓面平面圖之尺規所列數字為以毫米標示之建築結構尺寸。
- 因住宅物業的較高樓層的結構牆的厚度遞減，較高樓層的內部面積，一般比較低樓層的內部面積稍大。
- 以上平面圖中顯示之名詞、簡稱及其適用的附註，請參閱本售樓說明第AL1至AL3頁。
- 第2座不設4樓、6樓、13樓、14樓、19樓、24樓及34樓。
- 就《一手住宅物業銷售條例》而言，升降機大堂的面積（其面積以黃色斷線包圍）並不計入有關住宅物業的“實用面積”。



比例 0米/M 5米/M
SCALE

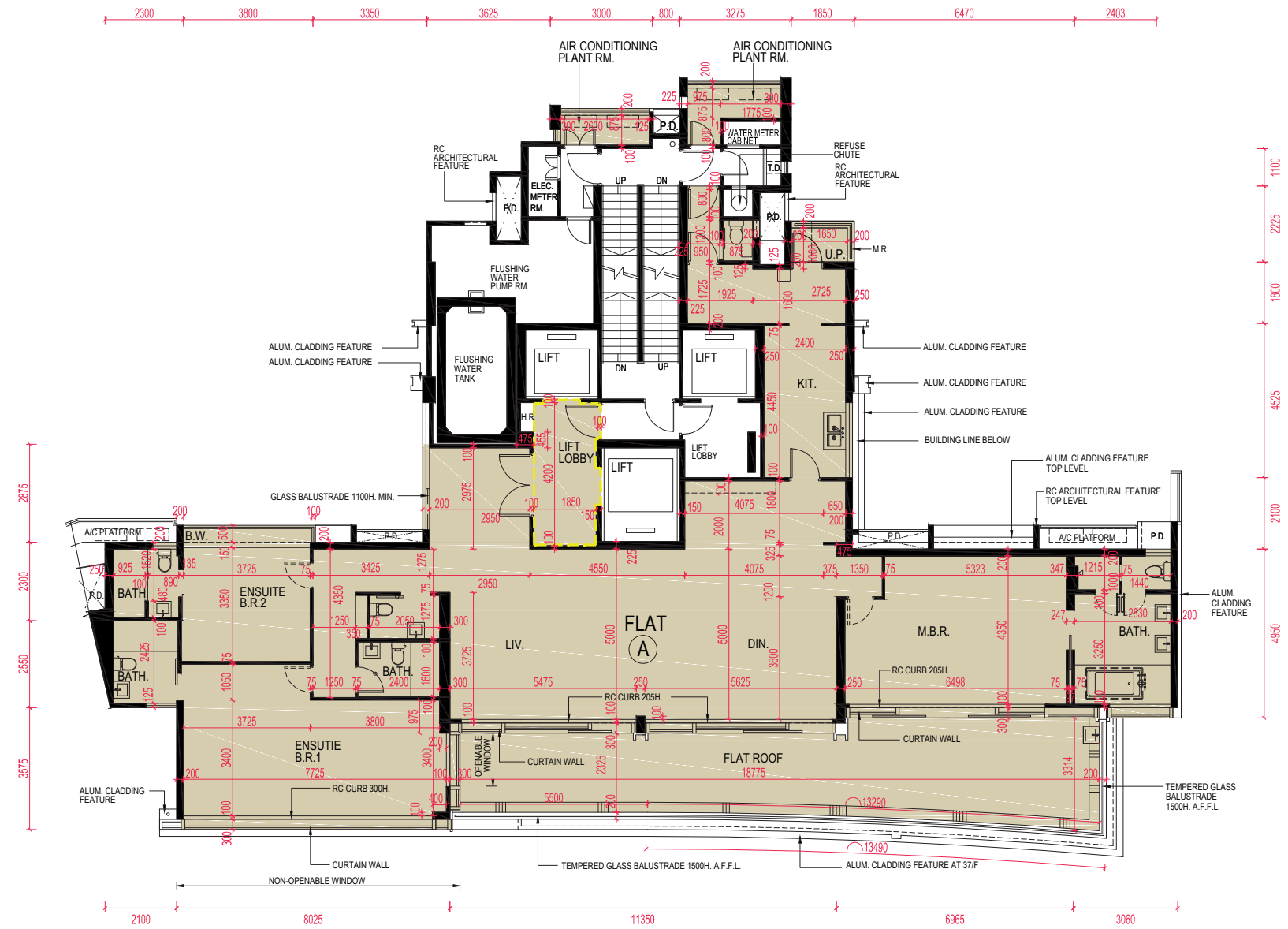
FLOOR PLANS OF RESIDENTIAL PROPERTIES IN THE DEVELOPMENT

發展項目的住宅物業的樓面平面圖

TOWER 2 37TH Floor Plan
第2座 37樓樓面平面圖



	FLAT 單位
	A
The thickness of the floor slabs (excluding plaster) of each residential property (mm) 每個住宅物業的樓板(不包括灰泥)的厚度(毫米)	150, 175, 200
The floor-to-floor height (refers to the height between the top surface of the structural slab of a floor and the top surface of the structural slab of its immediate upper floor) of each residential property (mm) 每個住宅物業的層與層之間的高度(指該樓層之石屎地台面與上一層石屎地台面之高度距離)(毫米)	3475, 3500, 3875



- The dimensions of the floor plans are all structural dimensions in millimeter.
- The internal areas of the residential properties on the upper floors will generally be slightly larger than those on the lower floors because of the reducing thickness of structural walls on the upper floors.
- Please refer to page AL1 to AL3 of this sales brochure for legend of the terms and abbreviations shown in the floor plan above and the explanatory notes that are applicable thereto.
- 4/F, 6/F, 13/F, 14/F, 19/F, 24/F & 34/F are omitted in Tower 2.
- The area of the lift lobby (edged yellow broken lines) is not counted into the "saleable area" of the relevant residential property for the purpose of the Residential Properties (First-hand Sales) Ordinance.
- 樓面平面圖之尺規所列數字為以毫米標示之建築結構尺寸。
- 因住宅物業的較高樓層的結構牆的厚度遞減，較高樓層的內部面積，一般比較低樓層的內部面積稍大。
- 以上平面圖中顯示之名詞、簡稱及其適用的附註，請參閱本售樓說明第AL1至AL3頁。
- 第2座不設4樓、6樓、13樓、14樓、19樓、24樓及34樓。
- 就《一手住宅物業銷售條例》而言，升降機大堂的面積（其面積以黃色斷線包圍）並不計入有關住宅物業的“實用面積”。

比例 0米/M 5米/M
SCALE

FLOOR PLANS OF RESIDENTIAL PROPERTIES IN THE DEVELOPMENT

發展項目的住宅物業的樓面平面圖

TOWER 2 38TH Floor Plan
第2座 38樓樓面平面圖



FLAT 單位	
A	
The thickness of the floor slabs (excluding plaster) of each residential property (mm) 每個住宅物業的樓板(不包括灰泥)的厚度(毫米)	150, 175, 200, 250, 275
The floor-to-floor height (refers to the height between the top surface of the structural slab of a floor and the top surface of the structural slab of its immediate upper floor) of each residential property (mm) 每個住宅物業的層與層之間的高度(指該樓層之石屎地台面與上一層石屎地台面之高度距離)(毫米)	3100, 3360, 3475, 3500, 3600, 3900

- The dimensions of the floor plans are all structural dimensions in millimeter.
- The internal areas of the residential properties on the upper floors will generally be slightly larger than those on the lower floors because of the reducing thickness of structural walls on the upper floors.
- Please refer to page AL1 to AL3 of this sales brochure for legend of the terms and abbreviations shown in the floor plan above and the explanatory notes that are applicable thereto.
- 4/F, 6/F, 13/F, 14/F, 19/F, 24/F & 34/F are omitted in Tower 2.
- The area of the lift lobby (edged yellow broken lines) is not counted into the "saleable area" of the relevant residential property for the purpose of the Residential Properties (First-hand Sales) Ordinance.

- 樓面平面圖之尺規所列數字為以毫米標示之建築結構尺寸。
- 因住宅物業的較高樓層的結構牆的厚度遞減，較高樓層的內部面積，一般比較低樓層的內部面積稍大。
- 以上平面圖中顯示之名詞、簡稱及其適用的附註，請參閱本售樓說明第AL1至AL3頁。
- 第2座不設4樓、6樓、13樓、14樓、19樓、24樓及34樓。
- 就《一手住宅物業銷售條例》而言，升降機大堂的面積（其面積以黃色斷線包圍）並不計入有關住宅物業的“實用面積”。



比例 0米/M 5米/M
SCALE

FLOOR PLANS OF RESIDENTIAL PROPERTIES IN THE DEVELOPMENT

發展項目的住宅物業的樓面平面圖

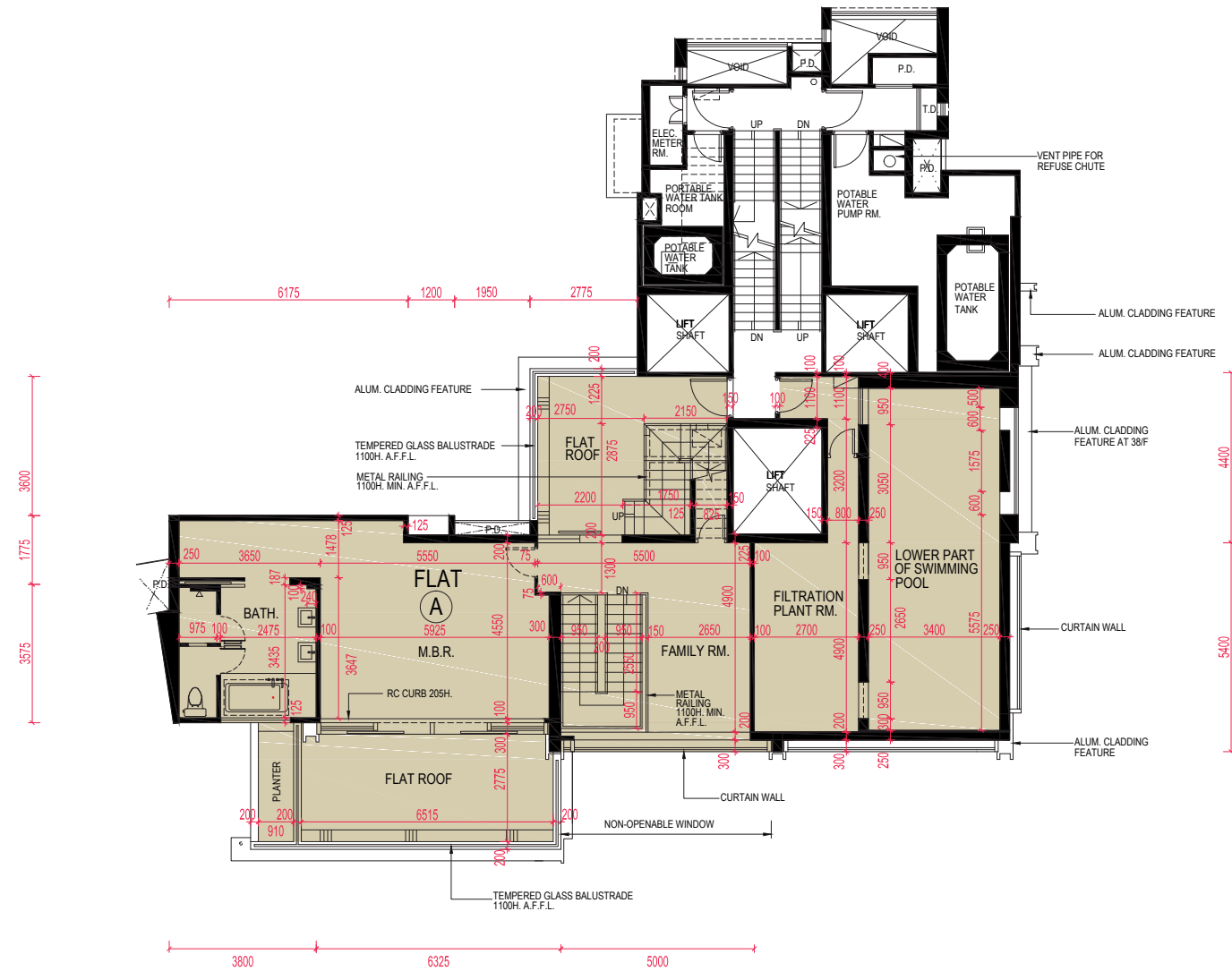
TOWER 2 39TH Floor Plan
第2座 39樓樓面平面圖



	FLAT 單位
	A
The thickness of the floor slabs (excluding plaster) of each residential property (mm) 每個住宅物業的樓板(不包括灰泥)的厚度(毫米)	150, 175, 200
The floor-to-floor height (refers to the height between the top surface of the structural slab of a floor and the top surface of the structural slab of its immediate upper floor) of each residential property (mm) 每個住宅物業的層與層之間的高度(指該樓層之石屎地台面與上一層石屎地台面之高度距離)(毫米)	3500, 3600, 3900

- The dimensions of the floor plans are all structural dimensions in millimeter.
- The internal areas of the residential properties on the upper floors will generally be slightly larger than those on the lower floors because of the reducing thickness of structural walls on the upper floors.
- Please refer to page AL1 to AL3 of this sales brochure for legend of the terms and abbreviations shown in the floor plan above and the explanatory notes that are applicable thereto.
- 4/F, 6/F, 13/F, 14/F, 19/F, 24/F & 34/F are omitted in Tower 2.
- The area of the lift lobby (edged yellow broken lines) is not counted into the "saleable area" of the relevant residential property for the purpose of the Residential Properties (First-hand Sales) Ordinance.

- 樓面平面圖之尺規所列數字為以毫米標示之建築結構尺寸。
- 因住宅物業的較高樓層的結構牆的厚度遞減，較高樓層的內部面積，一般比較低樓層的內部面積稍大。
- 以上平面圖中顯示之名詞、簡稱及其適用的附註，請參閱本售樓說明第AL1至AL3頁。
- 第2座不設4樓、6樓、13樓、14樓、19樓、24樓及34樓。
- 就《一手住宅物業銷售條例》而言，升降機大堂的面積（其面積以黃色斷線包圍）並不計入有關住宅物業的“實用面積”。



比例 0米/M 5米/M
SCALE

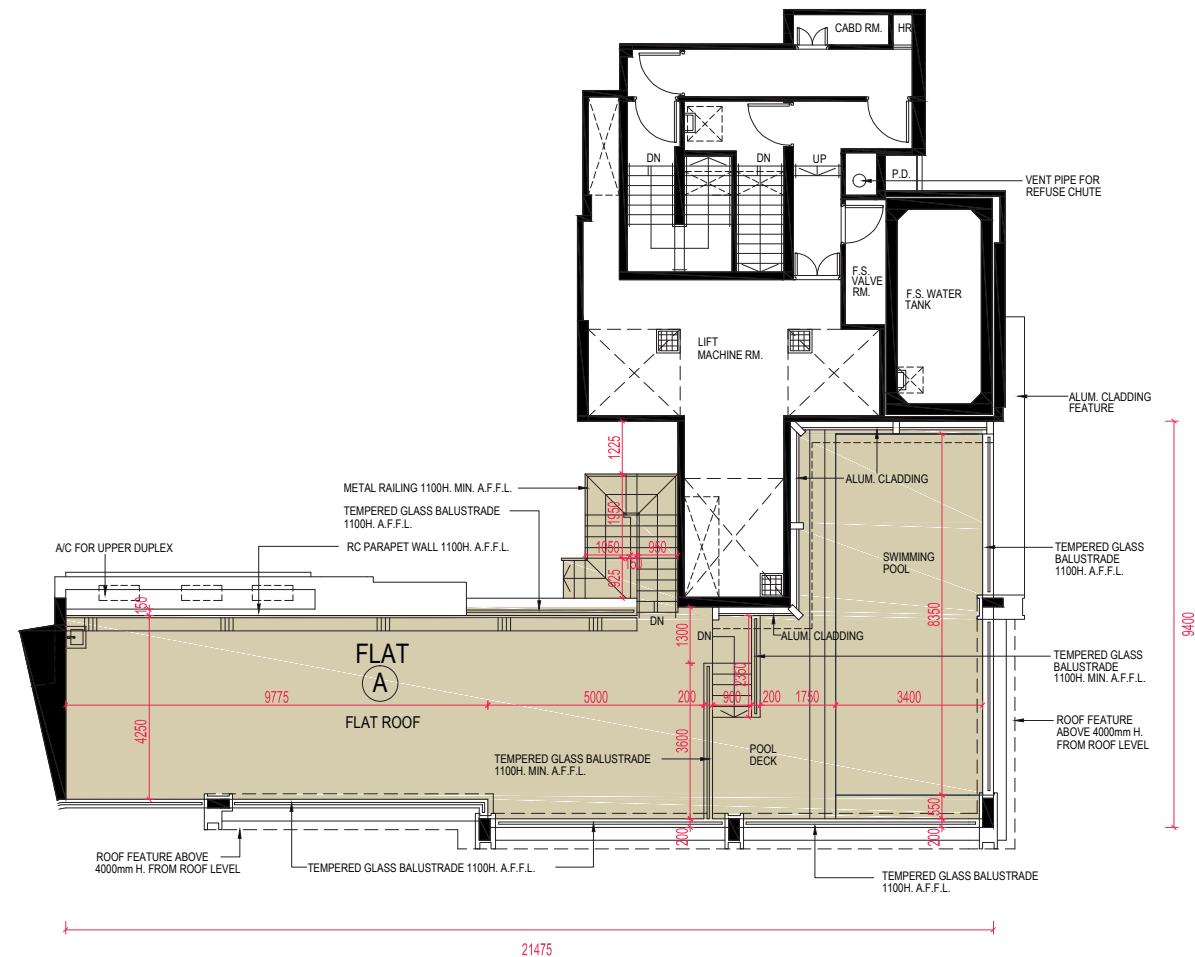
FLOOR PLANS OF RESIDENTIAL PROPERTIES IN THE DEVELOPMENT

發展項目的住宅物業的樓面平面圖

TOWER 2 ROOF Floor Plan
第2座 天台樓面平面圖



	FLAT 單位
	A
The thickness of the floor slabs (excluding plaster) of each residential property (mm) 每個住宅物業的樓板(不包括灰泥)的厚度(毫米)	N/A 不適用
The floor-to-floor height (refers to the height between the top surface of the structural slab of a floor and the top surface of the structural slab of its immediate upper floor) of each residential property (mm) 每個住宅物業的層與層之間的高度(指該樓層之石屎地台面與上一層石屎地台面之高度距離)(毫米)	N/A 不適用



- The dimensions of the floor plans are all structural dimensions in millimeter.
 - The internal areas of the residential properties on the upper floors will generally be slightly larger than those on the lower floors because of the reducing thickness of structural walls on the upper floors.
 - Please refer to page AL1 to AL3 of this sales brochure for legend of the terms and abbreviations shown in the floor plan above and the explanatory notes that are applicable thereto.
 - 4/F, 6/F, 13/F, 14/F, 19/F, 24/F & 34/F are omitted in Tower 2.
 - The area of the lift lobby (edged yellow broken lines) is not counted into the "saleable area" of the relevant residential property for the purpose of the Residential Properties (First-hand Sales) Ordinance.
- 樓面平面圖之尺規所列數字為以毫米標示之建築結構尺寸。
 - 因住宅物業的較高樓層的結構牆的厚度遞減，較高樓層的內部面積，一般比較低樓層的內部面積稍大。
 - 以上平面圖中顯示之名詞、簡稱及其適用的附註，請參閱本售樓說明第AL1至AL3頁。
 - 第2座不設4樓、6樓、13樓、14樓、19樓、24樓及34樓。
 - 就《一手住宅物業銷售條例》而言，升降機大堂的面積（其面積以黃色斷線包圍）並不計入有關住宅物業的“實用面積”。

比例 0米/M 5米/M
SCALE

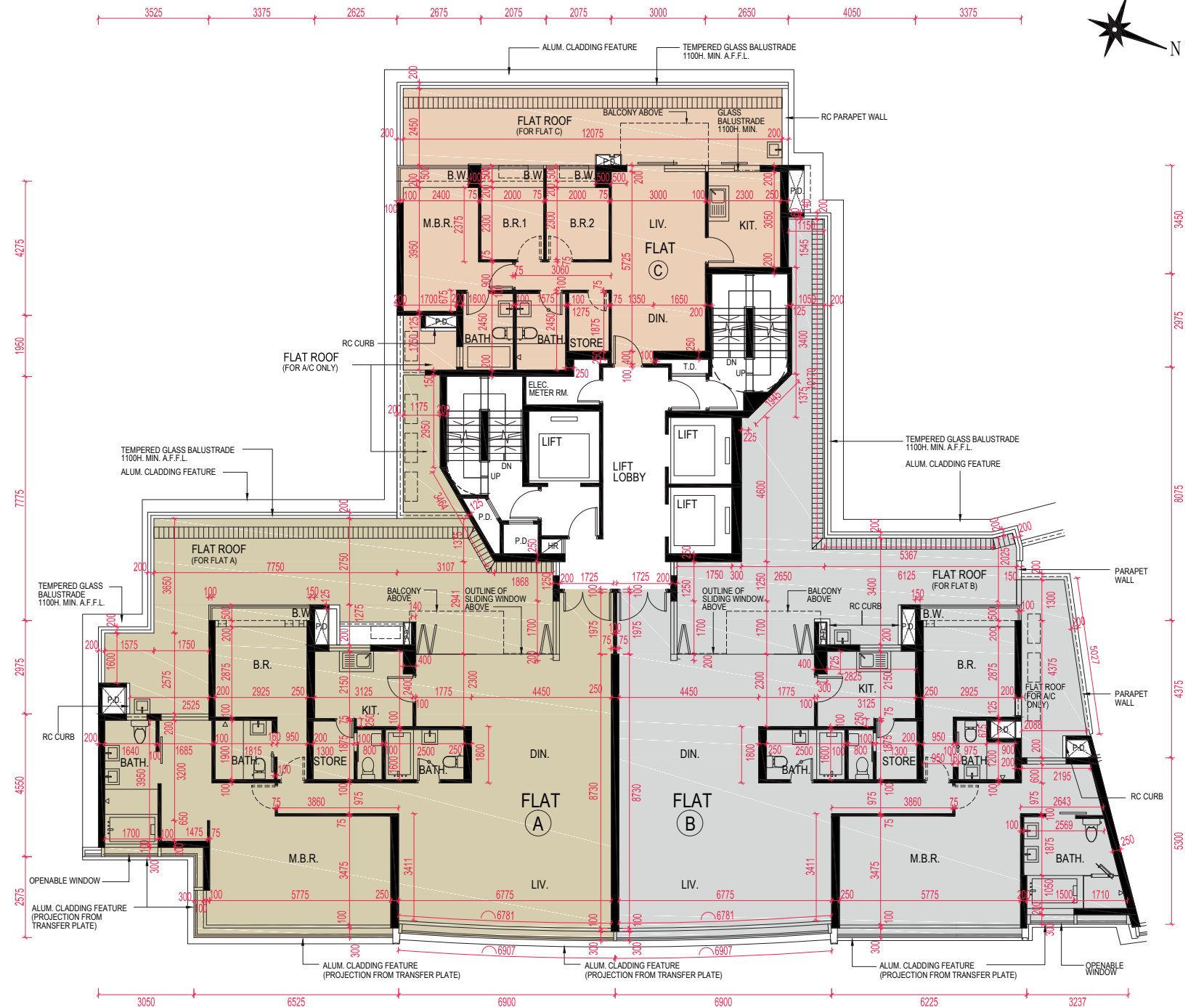
FLOOR PLANS OF RESIDENTIAL PROPERTIES IN THE DEVELOPMENT

發展項目的住宅物業的樓面平面圖

TOWER 3 7TH Floor Plan
第3座 7樓樓面平面圖

	FLAT 單位		
	A	B	C
The thickness of the floor slabs (excluding plaster) of each residential property (mm) 每個住宅物業的樓板(不包括灰泥)的厚度(毫米)	125,150, 175	125,150, 175	125,150
The floor-to-floor height (refers to the height between the top surface of the structural slab of a floor and the top surface of the structural slab of its immediate upper floor) of each residential property (mm) 每個住宅物業的層與層之間的高度(指該樓層之石屎地台面與上一層石屎地台面之高度距離)(毫米)	3300	3300	3300

- The dimensions of the floor plans are all structural dimensions in millimeter.
- The internal areas of the residential properties on the upper floors will generally be slightly larger than those on the lower floors because of the reducing thickness of structural walls on the upper floors.
- Please refer to page AL1 to AL3 of this sales brochure for legend of the terms and abbreviations shown in the floor plan above and the explanatory notes that are applicable thereto.
- 2/F, 4/F, 13/F, 14/F, 24/F & 34/F are omitted in Tower 3.
 - 樓面平面圖之尺規所列數字為以毫米標示之建築結構尺寸。
 - 因住宅物業的較高樓層的結構牆的厚度遞減,較高樓層的內部面積,一般比較低樓層的內部面積稍大。
 - 以上平面圖中顯示之名詞、簡稱及其適用的附註,請參閱本售樓說明第AL1至AL3頁。
 - 第3座不設2樓、4樓、13樓、14樓、24樓及34樓。



比例 0米/M 5米/M
SCALE

FLOOR PLANS OF RESIDENTIAL PROPERTIES IN THE DEVELOPMENT

發展項目的住宅物業的樓面平面圖

TOWER 3 8TH TO 25TH Floor Plan
第3座 8樓至25樓樓面平面圖



	FLAT 單位		
	A	B	C
The thickness of the floor slabs (excluding plaster) of each residential property (mm) 每個住宅物業的樓板(不包括灰泥)的厚度(毫米)	125,150, 175	125,150, 175	125,150
The floor-to-floor height (refers to the height between the top surface of the structural slab of a floor and the top surface of the structural slab of its immediate upper floor) of each residential property (mm) 每個住宅物業的層與層之間的高度(指該樓層之石屎地台面與上一層石屎地台面之高度距離)(毫米)	3300	3300	3300

- The dimensions of the floor plans are all structural dimensions in millimeter.
- The internal areas of the residential properties on the upper floors will generally be slightly larger than those on the lower floors because of the reducing thickness of structural walls on the upper floors.
- Please refer to page AL1 to AL3 of this sales brochure for legend of the terms and abbreviations shown in the floor plan above and the explanatory notes that are applicable thereto.
- 2/F, 4/F, 13/F, 14/F, 24/F & 34/F are omitted in Tower 3.

- 樓面平面圖之尺規所列數字為以毫米標示之建築結構尺寸。
- 因住宅物業的較高樓層的結構牆的厚度遞減，較高樓層的內部面積，一般比較低樓層的內部面積稍大。
- 以上平面圖中顯示之名詞、簡稱及其適用的附註，請參閱本售樓說明第AL1至AL3頁。
- 第3座不設2樓、4樓、13樓、14樓、24樓及34樓。



比例 0米/M 5米/M
SCALE

FLOOR PLANS OF RESIDENTIAL PROPERTIES IN THE DEVELOPMENT

發展項目的住宅物業的樓面平面圖

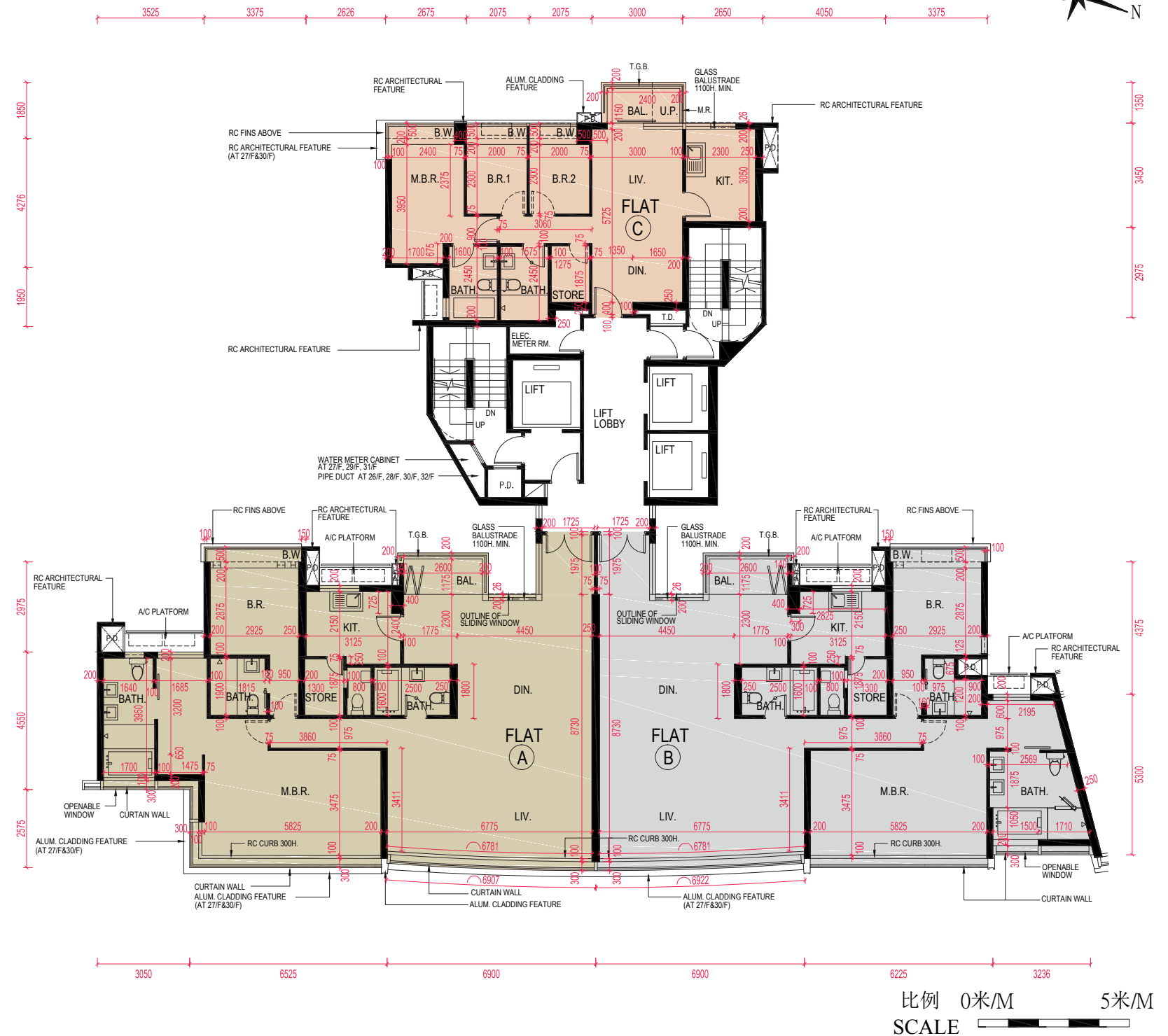
TOWER 3 26TH TO 32ND Floor Plan
第3座 26樓至32樓樓面平面圖



	FLAT 單位		
	A	B	C
The thickness of the floor slabs (excluding plaster) of each residential property (mm) 每個住宅物業的樓板(不包括灰泥)的厚度(毫米)	125,150, 175	125,150, 175	125,150
The floor-to-floor height (refers to the height between the top surface of the structural slab of a floor and the top surface of the structural slab of its immediate upper floor) of each residential property (mm) 每個住宅物業的層與層之間的高度(指該樓層之石屎地台面與上一層石屎地台面之高度距離)(毫米)	26/F-27/F 26樓至27樓	26/F-27/F 26樓至27樓	26/F-27/F 26樓至27樓
	3300	3300	3300
	28/F-32/F 28樓至32樓	28/F-32/F 28樓至32樓	28/F-32/F 28樓至32樓
	3500	3500	3500

- The dimensions of the floor plans are all structural dimensions in millimeter.
- The internal areas of the residential properties on the upper floors will generally be slightly larger than those on the lower floors because of the reducing thickness of structural walls on the upper floors.
- Please refer to page AL1 to AL3 of this sales brochure for legend of the terms and abbreviations shown in the floor plan above and the explanatory notes that are applicable thereto.
- 2/F, 4/F, 13/F, 14/F, 24/F & 34/F are omitted in Tower 3.

- 樓面平面圖之尺規所列數字為以毫米標示之建築結構尺寸。
- 因住宅物業的較高樓層的結構牆的厚度遞減，較高樓層的內部面積，一般比較低樓層的內部面積稍大。
- 以上平面圖中顯示之名詞、簡稱及其適用的附註，請參閱本售樓說明第AL1至AL3頁。
- 第3座不設2樓、4樓、13樓、14樓、24樓及34樓。



FLOOR PLANS OF RESIDENTIAL PROPERTIES IN THE DEVELOPMENT

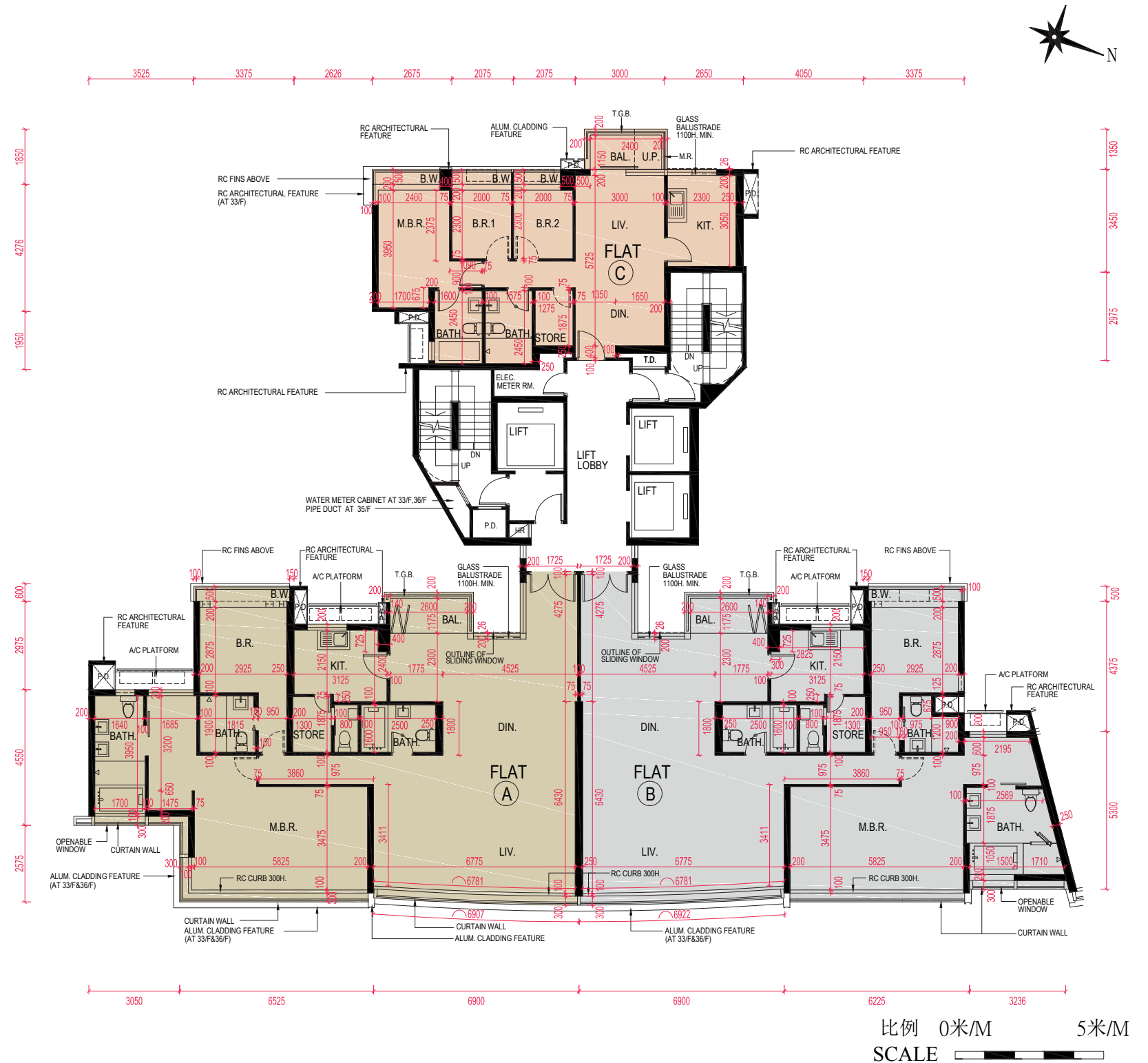
發展項目的住宅物業的樓面平面圖

TOWER 3 33RD TO 36TH Floor Plan
第3座 33樓至36樓樓面平面圖

	FLAT 單位		
	A	B	C
The thickness of the floor slabs (excluding plaster) of each residential property (mm) 每個住宅物業的樓板(不包括灰泥)的厚度(毫米)	125, 150, 175	125, 150, 175	125, 150
The floor-to-floor height (refers to the height between the top surface of the structural slab of a floor and the top surface of the structural slab of its immediate upper floor) of each residential property (mm) 每個住宅物業的層與層之間的高度(指該樓層之石屎地台面與上一層石屎地台面之高度距離)(毫米)	33/F-35/F 33樓至35樓	33/F-35/F 33樓至35樓	33/F-35/F 33樓至35樓
	3500	3500	3500
	36/F 36樓	36/F 36樓	36/F 36樓
	3100, 3400, 3450, 3475, 3500, 3600, 3825, 3850	3100, 3150, 3400, 3450, 3475, 3500, 3850	3000, 3100, 3150, 3200, 3450, 3500, 3600, 3725, 3750, 3850

- The dimensions of the floor plans are all structural dimensions in millimeter.
- The internal areas of the residential properties on the upper floors will generally be slightly larger than those on the lower floors because of the reducing thickness of structural walls on the upper floors.
- Please refer to page AL1 to AL3 of this sales brochure for legend of the terms and abbreviations shown in the floor plan above and the explanatory notes that are applicable thereto.
- 2/F, 4/F, 13/F, 14/F, 24/F & 34/F are omitted in Tower 3.

- 樓面平面圖之尺規所列數字為以毫米標示之建築結構尺寸。
- 因住宅物業的較高樓層的結構牆的厚度遞減，較高樓層的內部面積，一般比較低樓層的內部面積稍大。
- 以上平面圖中顯示之名詞、簡稱及其適用的附註，請參閱本售樓說明第AL1至AL3頁。
- 第3座不設2樓、4樓、13樓、14樓、24樓及34樓。



FLOOR PLANS OF RESIDENTIAL PROPERTIES IN THE DEVELOPMENT

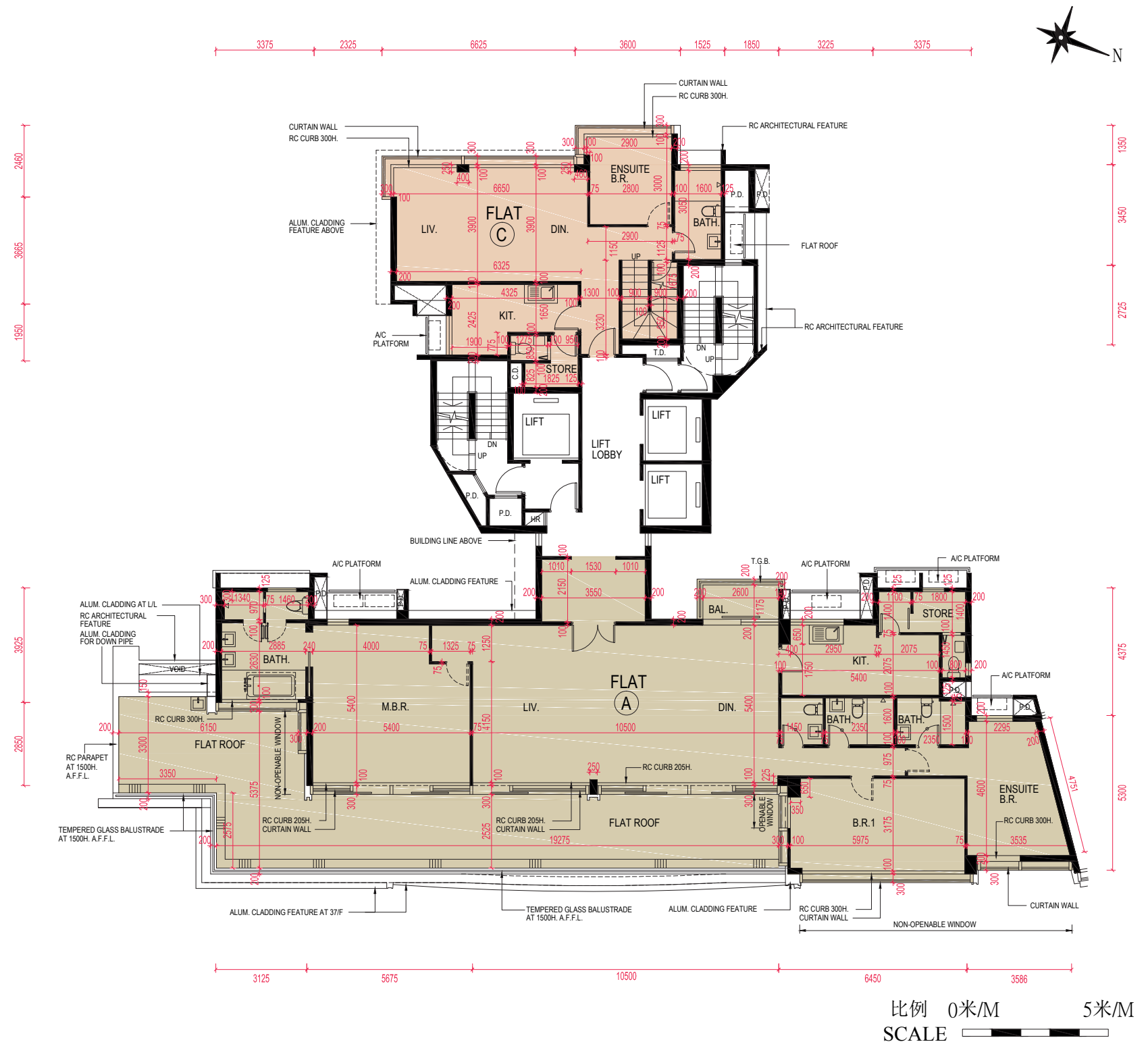
發展項目的住宅物業的樓面平面圖

TOWER 3 37TH Floor Plan
第3座 37樓樓面平面圖

	FLAT 單位	
	A	C
The thickness of the floor slabs (excluding plaster) of each residential property (mm) 每個住宅物業的樓板(不包括灰泥)的厚度(毫米)	125,150, 175	125,150, 200
The floor-to-floor height (refers to the height between the top surface of the structural slab of a floor and the top surface of the structural slab of its immediate upper floor) of each residential property (mm) 每個住宅物業的層與層之間的高度(指該樓層之石屎地台面與上一層石屎地台面之高度距離)(毫米)	3150, 3400, 3500, 3875, 3900	3100, 3150, 3400, 3450, 3500, 3600, 3850, 3900

- The dimensions of the floor plans are all structural dimensions in millimeter.
- The internal areas of the residential properties on the upper floors will generally be slightly larger than those on the lower floors because of the reducing thickness of structural walls on the upper floors.
- Please refer to page AL 1 to AL3 of this sales brochure for legend of the terms and abbreviations shown in the floor plan above and the explanatory notes that are applicable thereto.
- 2/F, 4/F, 13/F, 14/F, 24/F & 34/F are omitted in Tower 3.

- 樓面平面圖之尺規所列數字為以毫米標示之建築結構尺寸。
- 因住宅物業的較高樓層的結構牆的厚度遞減，較高樓層的內部面積，一般比較低樓層的內部面積稍大。
- 以上平面圖中顯示之名詞、簡稱及其適用的附註，請參閱本售樓說明第AL1至AL3頁。
- 第3座不設2樓、4樓、13樓、14樓、24樓及34樓。



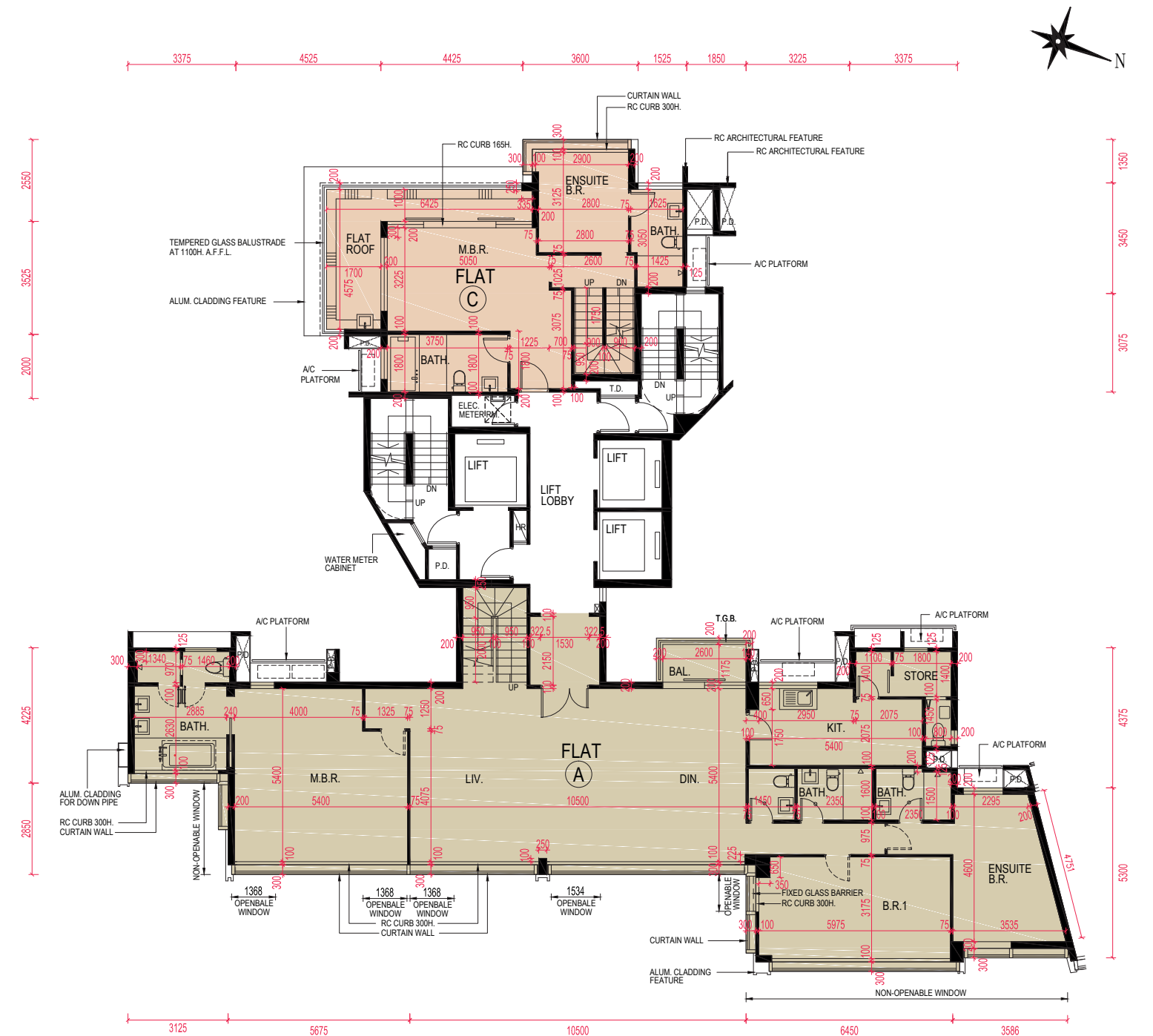
FLOOR PLANS OF RESIDENTIAL PROPERTIES IN THE DEVELOPMENT

發展項目的住宅物業的樓面平面圖

TOWER 3 38TH Floor Plan
第3座 38樓樓面平面圖

	FLAT 單位	
	A	C
The thickness of the floor slabs (excluding plaster) of each residential property (mm) 每個住宅物業的樓板(不包括灰泥)的厚度(毫米)	125, 150, 175	125, 150, 175
The floor-to-floor height (refers to the height between the top surface of the structural slab of a floor and the top surface of the structural slab of its immediate upper floor) of each residential property (mm) 每個住宅物業的層與層之間的高度(指該樓層之石屎地台面與上一層石屎地台面之高度距離)(毫米)	3200, 3500, 3600, 3650, 3850, 3900	3200, 3500, 3600, 3850, 3900

- The dimensions of the floor plans are all structural dimensions in millimeter.
 - The internal areas of the residential properties on the upper floors will generally be slightly larger than those on the lower floors because of the reducing thickness of structural walls on the upper floors.
 - Please refer to page AL1 to AL3 of this sales brochure for legend of the terms and abbreviations shown in the floor plan above and the explanatory notes that are applicable thereto.
 - 2/F, 4/F, 13/F, 14/F, 24/F & 34/F are omitted in Tower 3.
- 樓面平面圖之尺規所列數字為以毫米標示之建築結構尺寸。
 - 因住宅物業的較高樓層的結構牆的厚度遞減，較高樓層的內部面積，一般比較低樓層的內部面積稍大。
 - 以上平面圖中顯示之名詞、簡稱及其適用的附註，請參閱本售樓說明第AL1至AL3頁。
 - 第3座不設2樓、4樓、13樓、14樓、24樓及34樓。



比例 0米/M 5米/M
SCALE

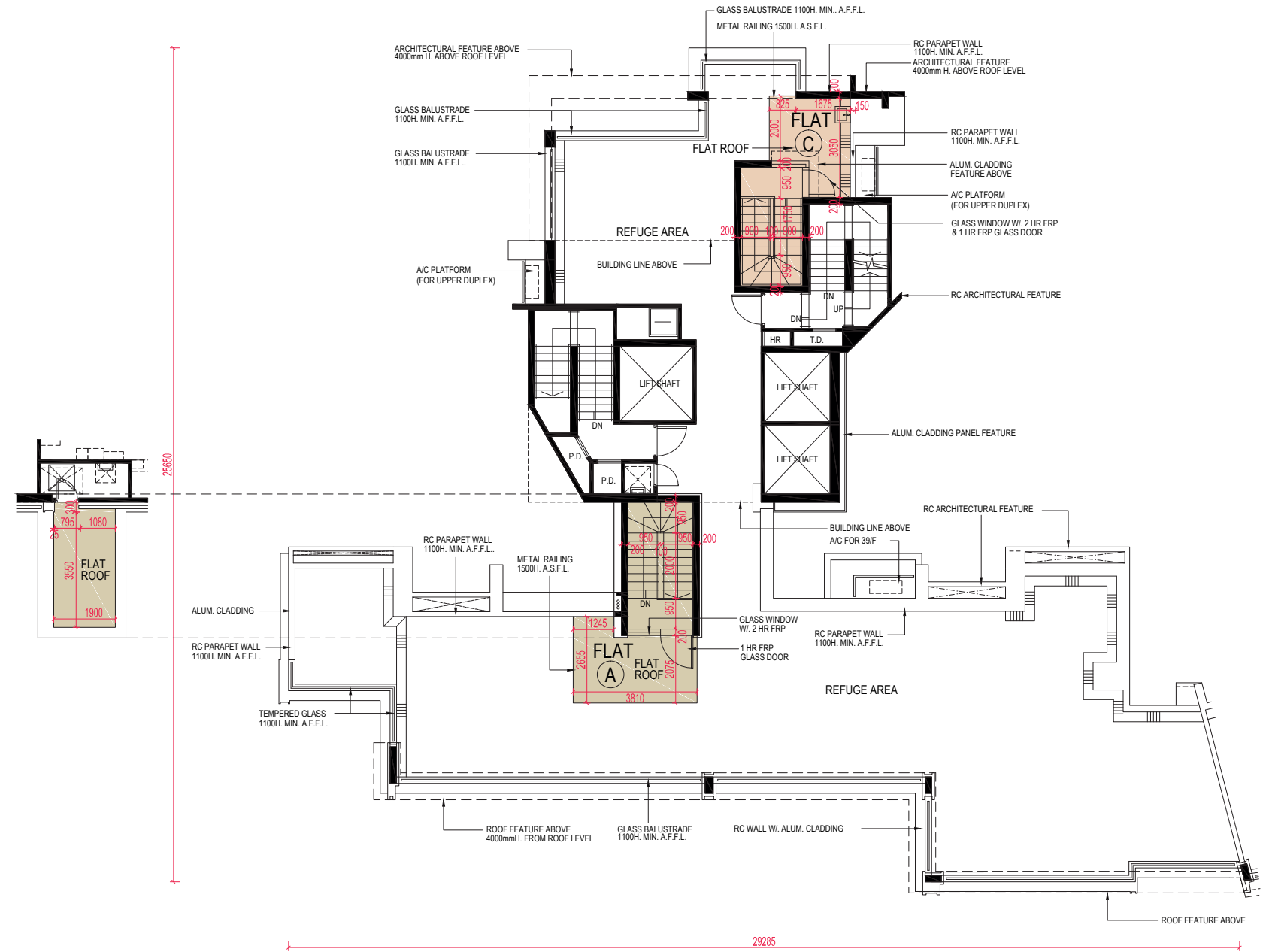
FLOOR PLANS OF RESIDENTIAL PROPERTIES IN THE DEVELOPMENT

發展項目的住宅物業的樓面平面圖

TOWER 3 ROOF Floor Plan
第3座 天台樓面平面圖



	FLAT 單位	
	A	C
The thickness of the floor slabs (excluding plaster) of each residential property (mm) 每個住宅物業的樓板(不包括灰泥)的厚度(毫米)	N/A 不適用	N/A 不適用
The floor-to-floor height (refers to the height between the top surface of the structural slab of a floor and the top surface of the structural slab of its immediate upper floor) of each residential property (mm) 每個住宅物業的層與層之間的高度(指該樓層之石屎地台面與上一層石屎地台面之高度距離)(毫米)	N/A 不適用	N/A 不適用



- The dimensions of the floor plans are all structural dimensions in millimeter.
 - The internal areas of the residential properties on the upper floors will generally be slightly larger than those on the lower floors because of the reducing thickness of structural walls on the upper floors.
 - Please refer to page AL 1 to AL3 of this sales brochure for legend of the terms and abbreviations shown in the floor plan above and the explanatory notes that are applicable thereto.
 - 2/F, 4/F, 13/F, 14/F, 24/F & 34/F are omitted in Tower 3.
- 樓面平面圖之尺規所列數字為以毫米標示之建築結構尺寸。
 - 因住宅物業的較高樓層的結構牆的厚度遞減，較高樓層的內部面積，一般比較低樓層的內部面積稍大。
 - 以上平面圖中顯示之名詞、簡稱及其適用的附註，請參閱本售樓說明第AL1至AL3頁。
 - 第3座不設2樓、4樓、13樓、14樓、24樓及34樓。

比例 0米/M 5米/M
SCALE

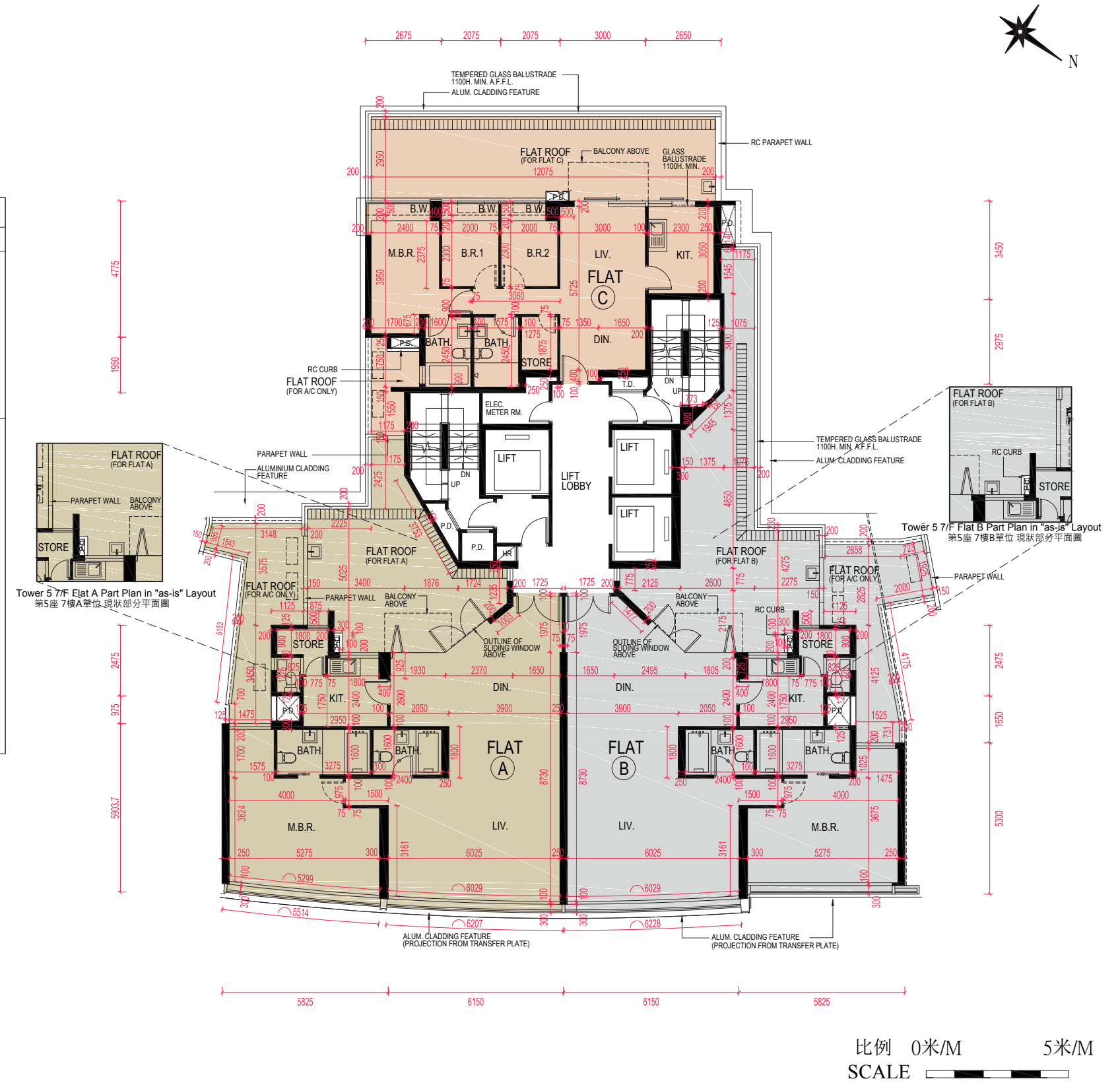
FLOOR PLANS OF RESIDENTIAL PROPERTIES IN THE DEVELOPMENT

發展項目的住宅物業的樓面平面圖

TOWER 5 7TH Floor Plan
第5座 7樓樓面平面圖

	FLAT 單位		
	A	B	C
The thickness of the floor slabs (excluding plaster) of each residential property (mm) 每個住宅物業的樓板(不包括灰泥)的厚度(毫米)	125,150, 175	125,150, 175	125,150
The floor-to-floor height (refers to the height between the top surface of the structural slab of a floor and the top surface of the structural slab of its immediate upper floor) of each residential property (mm) 每個住宅物業的層與層之間的高度(指該樓層之石屎地台面與上一層石屎地台面之高度距離)(毫米)	3300	3300	3300

- The dimensions of the floor plans are all structural dimensions in millimeter.
 - The internal areas of the residential properties on the upper floors will generally be slightly larger than those on the lower floors because of the reducing thickness of structural walls on the upper floors.
 - Please refer to page AL1 to AL3 of this sales brochure for legend of the terms and abbreviations shown in the floor plan above and the explanatory notes that are applicable thereto.
 - 2/F, 4/F, 13/F, 14/F, 24/F & 34/F are omitted in Tower 5.
- 樓面平面圖之尺規所列數字為以毫米標示之建築結構尺寸。
 - 因住宅物業的較高樓層的結構牆的厚度遞減，較高樓層的內部面積，一般比較低樓層的內部面積稍大。
 - 以上平面圖中顯示之名詞、簡稱及其適用的附註，請參閱本售樓說明第AL1至AL3頁。
 - 第5座均不設2樓、4樓、13樓、14樓、24樓及34樓。



FLOOR PLANS OF RESIDENTIAL PROPERTIES IN THE DEVELOPMENT

發展項目的住宅物業的樓面平面圖

TOWER 5 8TH TO 9TH Floor Plan
第5座 8樓至9樓樓面平面圖



	FLAT 單位		
	A	B	C
The thickness of the floor slabs (excluding plaster) of each residential property (mm) 每個住宅物業的樓板(不包括灰泥)的厚度(毫米)	125,150, 175	125,150, 175	125,150
The floor-to-floor height (refers to the height between the top surface of the structural slab of a floor and the top surface of the structural slab of its immediate upper floor) of each residential property (mm) 每個住宅物業的層與層之間的高度(指該樓層之石屎地台面與上一層石屎地台面之高度距離)(毫米)	3300	3300	3300

- The dimensions of the floor plans are all structural dimensions in millimeter.
 - The internal areas of the residential properties on the upper floors will generally be slightly larger than those on the lower floors because of the reducing thickness of structural walls on the upper floors.
 - Please refer to page AL1 to AL3 of this sales brochure for legend of the terms and abbreviations shown in the floor plan above and the explanatory notes that are applicable thereto.
 - 2/F, 4/F, 13/F, 14/F, 24/F & 34/F are omitted in Tower 5.
- 樓面平面圖之尺規所列數字為以毫米標示之建築結構尺寸。
 - 因住宅物業的較高樓層的結構牆的厚度遞減，較高樓層的內部面積，一般比較低樓層的內部面積稍大。
 - 以上平面圖中顯示之名詞、簡稱及其適用的附註，請參閱本售樓說明第AL1至AL3頁。
 - 第5座不設2樓、4樓、13樓、14樓、24樓及34樓。



比例 0米/M 5米/M
SCALE

FLOOR PLANS OF RESIDENTIAL PROPERTIES IN THE DEVELOPMENT

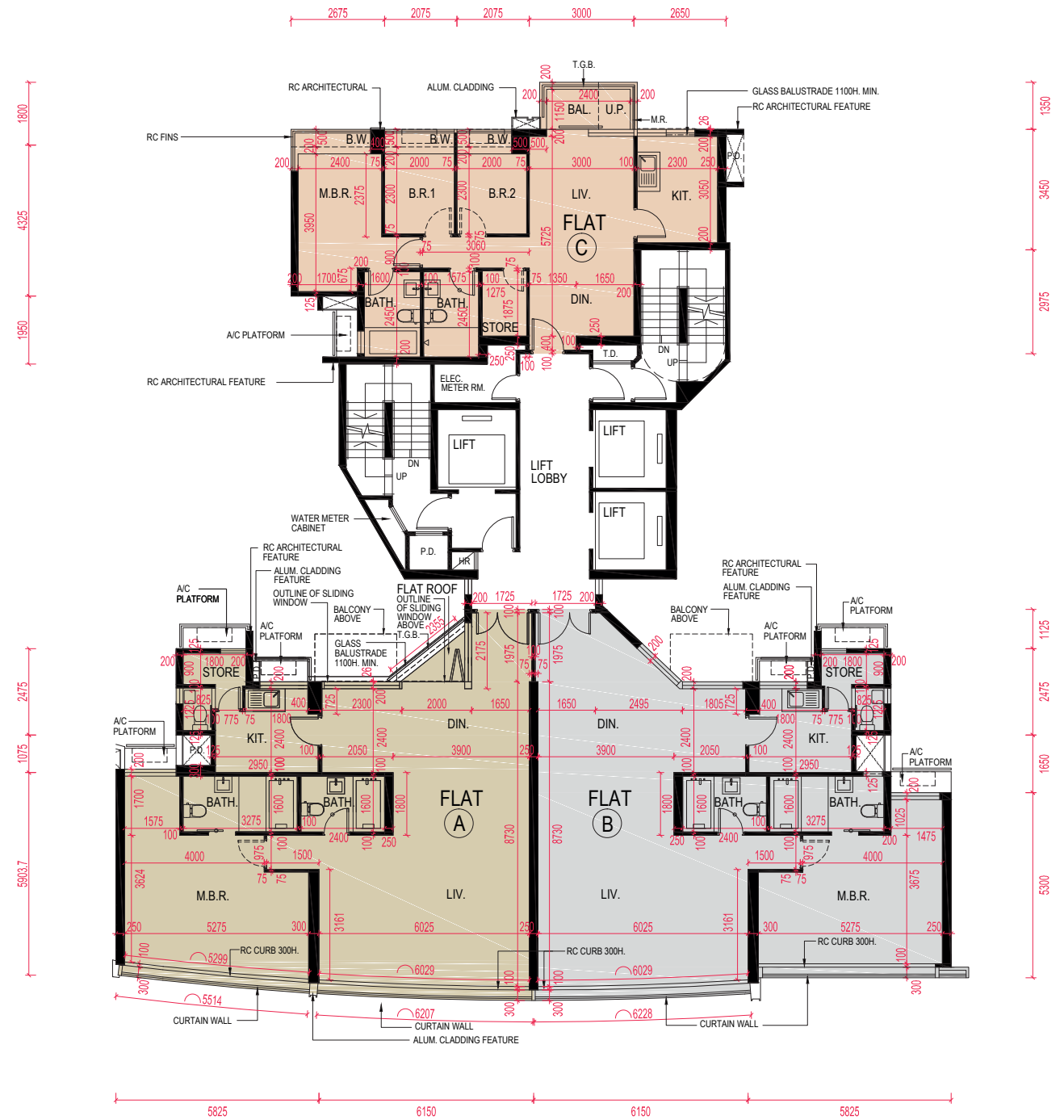
發展項目的住宅物業的樓面平面圖

TOWER 5 10TH Floor Plan
第5座 10樓樓面平面圖



	FLAT 單位		
	A	B	C
The thickness of the floor slabs (excluding plaster) of each residential property (mm) 每個住宅物業的樓板(不包括灰泥)的厚度(毫米)	125,150, 175	125,150, 175	125,150
The floor-to-floor height (refers to the height between the top surface of the structural slab of a floor and the top surface of the structural slab of its immediate upper floor) of each residential property (mm) 每個住宅物業的層與層之間的高度(指該樓層之石屎地台面與上一層石屎地台面之高度距離)(毫米)	3300	3300	3300

- The dimensions of the floor plans are all structural dimensions in millimeter.
 - The internal areas of the residential properties on the upper floors will generally be slightly larger than those on the lower floors because of the reducing thickness of structural walls on the upper floors.
 - Please refer to page AL1 to AL3 of this sales brochure for legend of the terms and abbreviations shown in the floor plan above and the explanatory notes that are applicable thereto.
 - 2/F, 4/F, 13/F, 14/F, 24/F & 34/F are omitted in Tower 5.
- 樓面平面圖之尺規所列數字為以毫米標示之建築結構尺寸。
 - 因住宅物業的較高樓層的結構牆的厚度遞減，較高樓層的內部面積，一般比較低樓層的內部面積稍大。
 - 以上平面圖中顯示之名詞、簡稱及其適用的附註，請參閱本售樓說明第AL1至AL3頁。
 - 第5座不設2樓、4樓、13樓、14樓、24樓及34樓。



比例 0米/M 5米/M
SCALE

FLOOR PLANS OF RESIDENTIAL PROPERTIES IN THE DEVELOPMENT

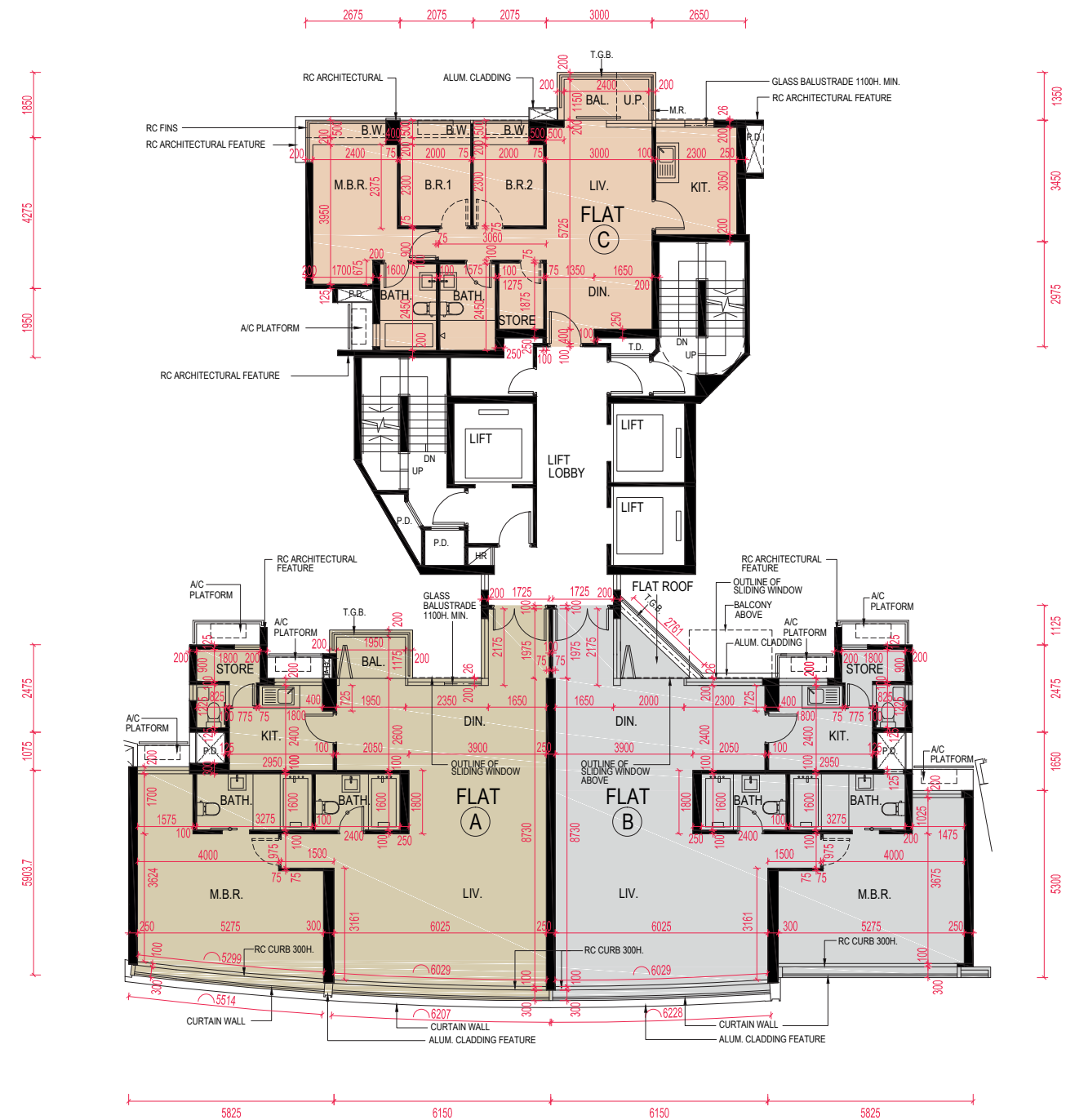
發展項目的住宅物業的樓面平面圖

TOWER 5 11TH Floor Plan
第5座 11樓樓面平面圖



	FLAT 單位		
	A	B	C
The thickness of the floor slabs (excluding plaster) of each residential property (mm) 每個住宅物業的樓板(不包括灰泥)的厚度(毫米)	125,150, 175	125,150, 175	125,150
The floor-to-floor height (refers to the height between the top surface of the structural slab of a floor and the top surface of the structural slab of its immediate upper floor) of each residential property (mm) 每個住宅物業的層與層之間的高度(指該樓層之石屎地台面與上一層石屎地台面之高度距離)(毫米)	3300	3300	3300

- The dimensions of the floor plans are all structural dimensions in millimeter.
 - The internal areas of the residential properties on the upper floors will generally be slightly larger than those on the lower floors because of the reducing thickness of structural walls on the upper floors.
 - Please refer to page AL1 to AL3 of this sales brochure for legend of the terms and abbreviations shown in the floor plan above and the explanatory notes that are applicable thereto.
 - 2/F, 4/F, 13/F, 14/F & 34/F are omitted in Tower 5.
- 樓面平面圖之尺規所列數字為以毫米標示之建築結構尺寸。
 - 因住宅物業的較高樓層的結構牆的厚度遞減，較高樓層的內部面積，一般比較低樓層的內部面積稍大。
 - 以上平面圖中顯示之名詞、簡稱及其適用的附註，請參閱本售樓說明第AL1至AL3頁。
 - 第5座不設2樓、4樓、13樓、14樓、24樓及34樓。



比例 0米/M 5米/M
SCALE

FLOOR PLANS OF RESIDENTIAL PROPERTIES IN THE DEVELOPMENT

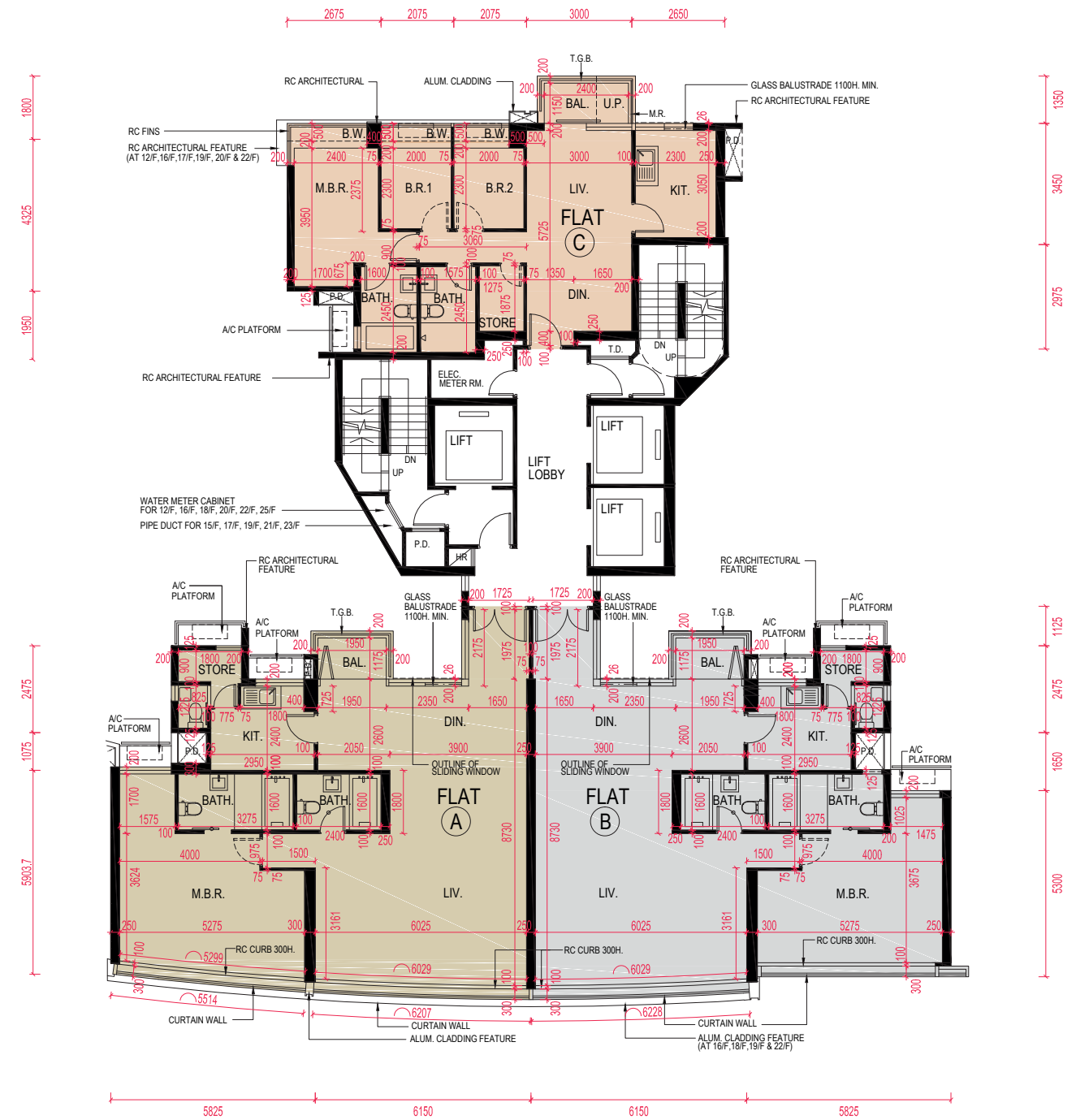
發展項目的住宅物業的樓面平面圖

TOWER 5 12TH TO 25TH Floor Plan
第5座 12樓至25樓樓面平面圖



	FLAT 單位		
	A	B	C
The thickness of the floor slabs (excluding plaster) of each residential property (mm) 每個住宅物業的樓板(不包括灰泥)的厚度(毫米)	125,150, 175	125,150, 175	125,150
The floor-to-floor height (refers to the height between the top surface of the structural slab of a floor and the top surface of the structural slab of its immediate upper floor) of each residential property (mm) 每個住宅物業的層與層之間的高度(指該樓層之石屎地台面與上一層石屎地台面之高度距離)(毫米)	3300	3300	3300

- The dimensions of the floor plans are all structural dimensions in millimeter.
 - The internal areas of the residential properties on the upper floors will generally be slightly larger than those on the lower floors because of the reducing thickness of structural walls on the upper floors.
 - Please refer to page AL1 to AL3 of this sales brochure for legend of the terms and abbreviations shown in the floor plan above and the explanatory notes that are applicable thereto.
 - 2/F, 4/F, 13/F, 14/F, 24/F & 34/F are omitted in Tower 5.
- 樓面平面圖之尺規所列數字為以毫米標示之建築結構尺寸。
 - 因住宅物業的較高樓層的結構牆的厚度遞減，較高樓層的內部面積，一般比較低樓層的內部面積稍大。
 - 以上平面圖中顯示之名詞、簡稱及其適用的附註，請參閱本售樓說明第AL1至AL3頁。
 - 第5座不設2樓、4樓、13樓、14樓、24樓及34樓。



比例 0米/M 5米/M
SCALE

FLOOR PLANS OF RESIDENTIAL PROPERTIES IN THE DEVELOPMENT

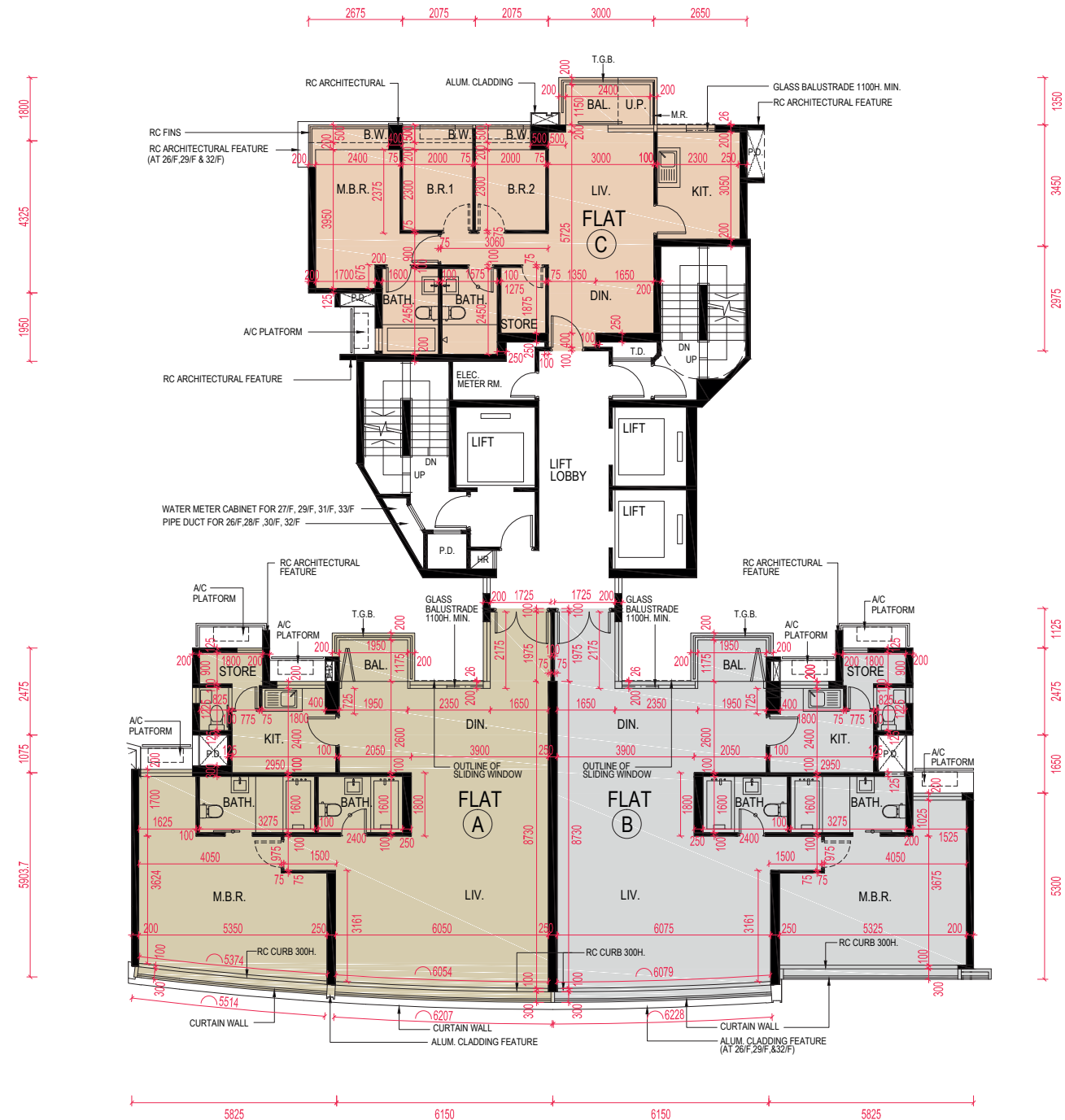
發展項目的住宅物業的樓面平面圖

TOWER 5 26TH TO 33RD Floor Plan
第5座 26樓至33樓樓面平面圖



	FLAT 單位		
	A	B	C
The thickness of the floor slabs (excluding plaster) of each residential property (mm) 每個住宅物業的樓板(不包括灰泥)的厚度(毫米)	125,150, 175	125,150, 175	125,150
The floor-to-floor height (refers to the height between the top surface of the structural slab of a floor and the top surface of the structural slab of its immediate upper floor) of each residential property (mm) 每個住宅物業的層與層之間的高度(指該樓層之石屎地台面與上一層石屎地台面之高度距離)(毫米)	26/F-27/F 26樓至27樓	26/F-27/F 26樓至27樓	26/F-27/F 26樓至27樓
	3300	3300	3300
	28/F-33/F 28樓至33樓	28/F-33/F 28樓至33樓	28/F-33/F 28樓至33樓
	3500	3500	3500

- The dimensions of the floor plans are all structural dimensions in millimeter.
 - The internal areas of the residential properties on the upper floors will generally be slightly larger than those on the lower floors because of the reducing thickness of structural walls on the upper floors.
 - Please refer to page AL1 to AL3 of this sales brochure for legend of the terms and abbreviations shown in the floor plan above and the explanatory notes that are applicable thereto.
 - 2/F, 4/F, 13/F, 14/F, 24/F & 34/F are omitted in Tower 5.
- 樓面平面圖之尺規所列數字為以毫米標示之建築結構尺寸。
 - 因住宅物業的較高樓層的結構牆的厚度遞減，較高樓層的內部面積，一般比較低樓層的內部面積稍大。
 - 以上平面圖中顯示之名詞、簡稱及其適用的附註，請參閱本售樓說明第AL1至AL3頁。
 - 第5座不設2樓、4樓、13樓、14樓、24樓及34樓。



比例 0米/M 5米/M
SCALE

FLOOR PLANS OF RESIDENTIAL PROPERTIES IN THE DEVELOPMENT

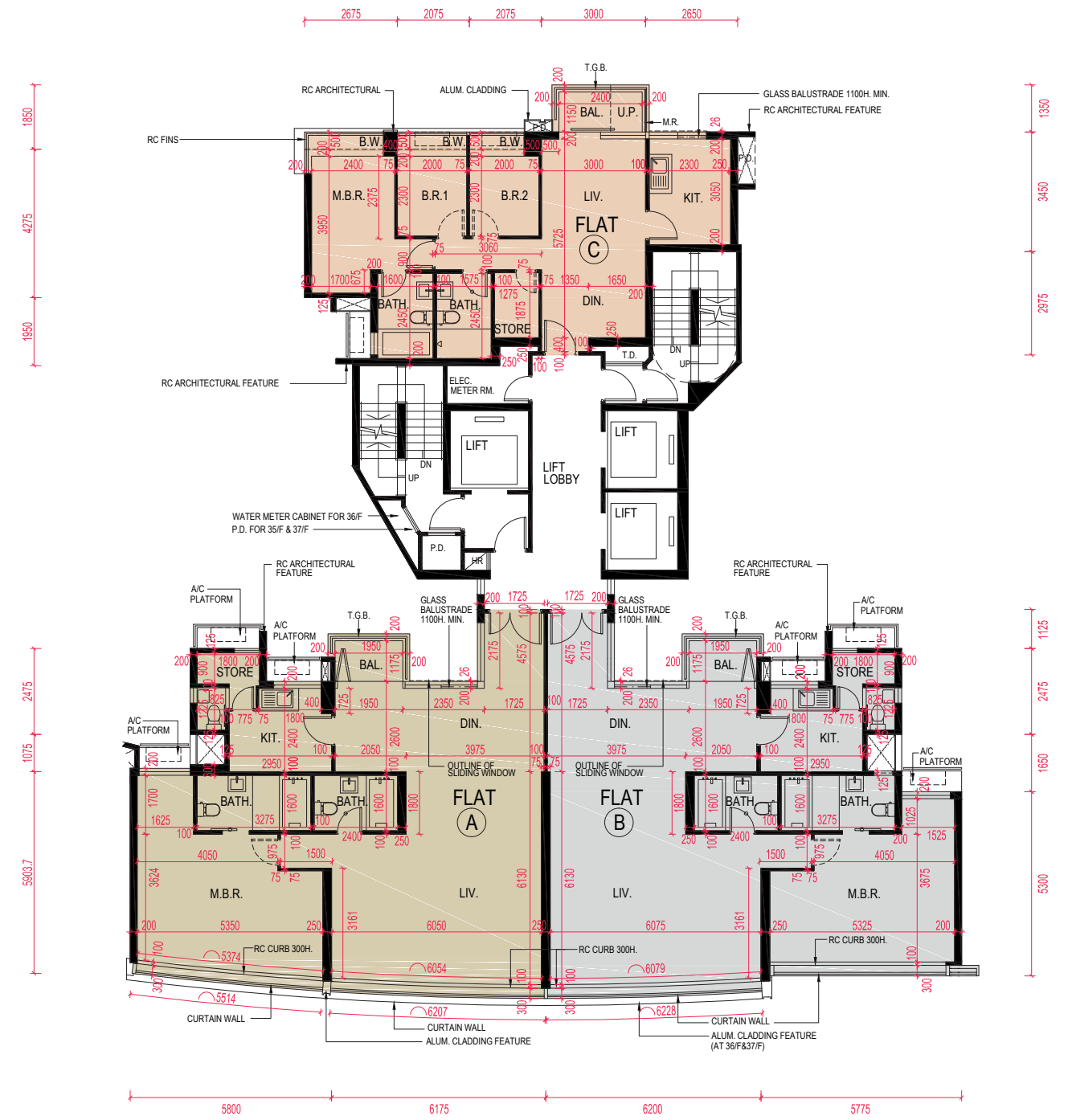
發展項目的住宅物業的樓面平面圖

TOWER 5 35TH TO 37TH Floor Plan
第5座 35樓至37樓樓面平面圖



	FLAT 單位		
	A	B	C
The thickness of the floor slabs (excluding plaster) of each residential property (mm) 每個住宅物業的樓板(不包括灰泥)的厚度(毫米)	125,150, 175	125,150, 175	125,150
The floor-to-floor height (refers to the height between the top surface of the structural slab of a floor and the top surface of the structural slab of its immediate upper floor) of each residential property (mm) 每個住宅物業的層與層之間的高度(指該樓層之石屎地台面與上一層石屎地台面之高度距離)(毫米)	35/F-36/F 35樓至36樓	35/F-36/F 35樓至36樓	35/F-36/F 35樓至36樓
	3500	3500	3500
	37/F 37樓	37/F 37樓	37/F 37樓
	3100, 3200, 3250, 3400, 3450, 3475, 3500, 3600, 3850	3150, 3400, 3475, 3500, 3600, 3850	3000, 3150, 3400, 3450, 3500, 3725, 3750, 3850

- The dimensions of the floor plans are all structural dimensions in millimeter.
 - The internal areas of the residential properties on the upper floors will generally be slightly larger than those on the lower floors because of the reducing thickness of structural walls on the upper floors.
 - Please refer to page AL1 to AL3 of this sales brochure for legend of the terms and abbreviations shown in the floor plan above and the explanatory notes that are applicable thereto.
 - 2/F, 4/F, 13/F, 14/F, 24/F & 34/F are omitted in Tower 5.
- 樓面平面圖之尺規所列數字為以毫米標示之建築結構尺寸。
 - 因住宅物業的較高樓層的結構牆的厚度遞減，較高樓層的內部面積，一般比較低樓層的內部面積稍大。
 - 以上平面圖中顯示之名詞、簡稱及其適用的附註，請參閱本售樓說明第AL1至AL3頁。
 - 第5座不設2樓、4樓、13樓、14樓、24樓及34樓。



比例 0米/M 5米/M
SCALE

FLOOR PLANS OF RESIDENTIAL PROPERTIES IN THE DEVELOPMENT

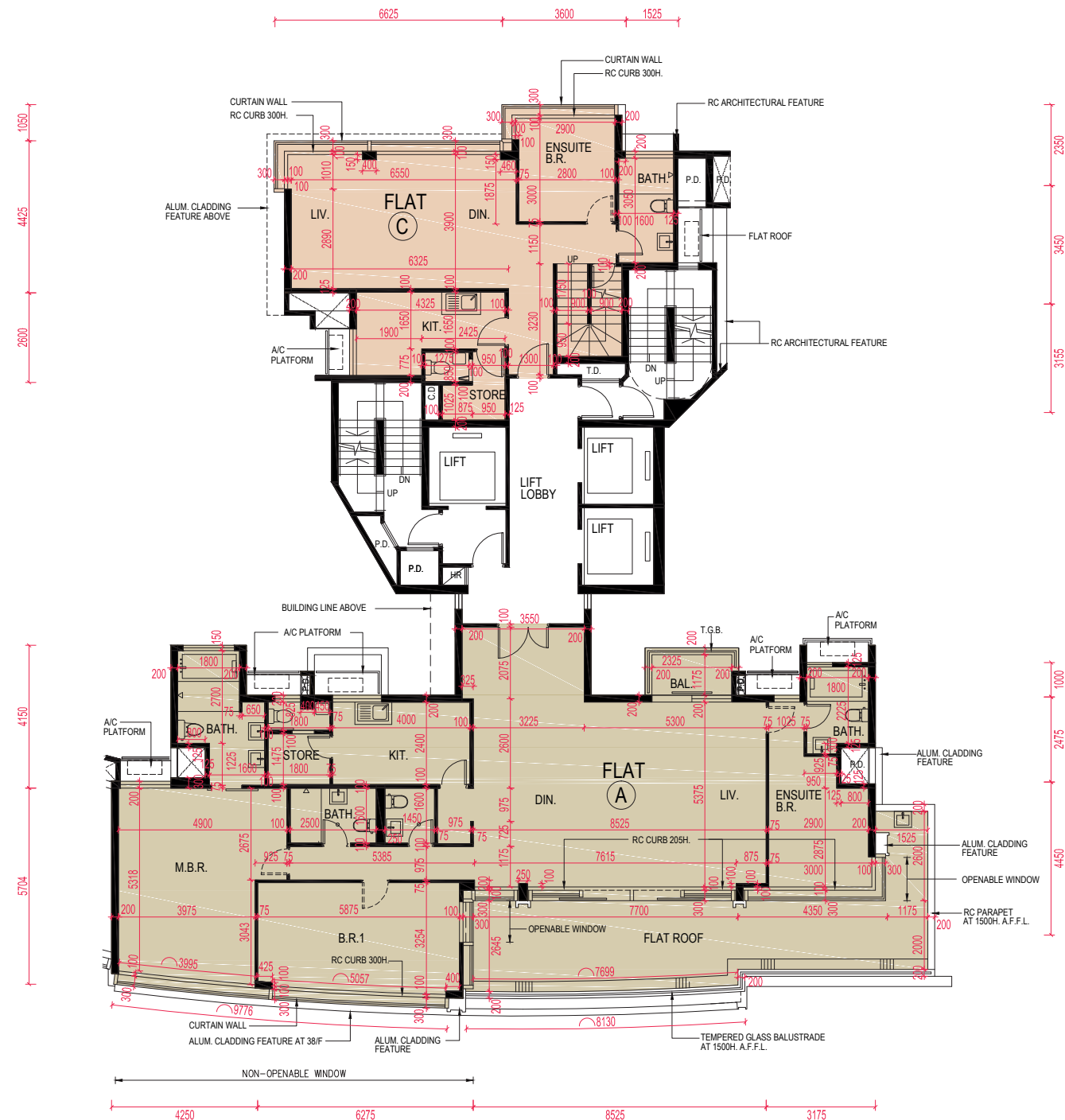
發展項目的住宅物業的樓面平面圖

TOWER 5 38TH Floor Plan
第5座 38樓樓面平面圖



	FLAT 單位	
	A	C
The thickness of the floor slabs (excluding plaster) of each residential property (mm) 每個住宅物業的樓板(不包括灰泥)的厚度(毫米)	125, 150, 175	125, 150, 200
The floor-to-floor height (refers to the height between the top surface of the structural slab of a floor and the top surface of the structural slab of its immediate upper floor) of each residential property (mm) 每個住宅物業的層與層之間的高度(指該樓層之石屎地台面與上一層石屎地台面之高度距離)(毫米)	3100, 3500, 3900	3100, 3150, 3400, 3500, 3600, 3850, 3900

- The dimensions of the floor plans are all structural dimensions in millimeter.
 - The internal areas of the residential properties on the upper floors will generally be slightly larger than those on the lower floors because of the reducing thickness of structural walls on the upper floors.
 - Please refer to page AL 1 to AL3 of this sales brochure for legend of the terms and abbreviations shown in the floor plan above and the explanatory notes that are applicable thereto.
 - 2/F, 4/F, 13/F, 14/F, 24/F & 34/F are omitted in Tower 5.
- 樓面平面圖之尺規所列數字為以毫米標示之建築結構尺寸。
 - 因住宅物業的較高樓層的結構牆的厚度遞減，較高樓層的內部面積，一般比較低樓層的內部面積稍大。
 - 以上平面圖中顯示之名詞、簡稱及其適用的附註，請參閱本售樓說明第AL1至AL3頁。
 - 第5座不設2樓、4樓、13樓、14樓、24樓及34樓。



比例 0米/M 5米/M
SCALE

FLOOR PLANS OF RESIDENTIAL PROPERTIES IN THE DEVELOPMENT

發展項目的住宅物業的樓面平面圖

TOWER 5 39TH Floor Plan
第5座 39樓樓面平面圖



	FLAT 單位	
	A	C
The thickness of the floor slabs (excluding plaster) of each residential property (mm) 每個住宅物業的樓板(不包括灰泥)的厚度(毫米)	125, 150, 175	125, 150, 175
The floor-to-floor height (refers to the height between the top surface of the structural slab of a floor and the top surface of the structural slab of its immediate upper floor) of each residential property (mm) 每個住宅物業的層與層之間的高度(指該樓層之石屎地台面與上一層石屎地台面之高度距離)(毫米)	3200, 3500, 3600, 3850, 3900	3200, 3500, 3600, 3850, 3900

- The dimensions of the floor plans are all structural dimensions in millimeter.
 - The internal areas of the residential properties on the upper floors will generally be slightly larger than those on the lower floors because of the reducing thickness of structural walls on the upper floors.
 - Please refer to page AL1 to AL3 of this sales brochure for legend of the terms and abbreviations shown in the floor plan above and the explanatory notes that are applicable thereto.
 - 2/F, 4/F, 13/F, 14/F, 24/F & 34/F are omitted in Tower 5.
- 樓面平面圖之尺規所列數字為以毫米標示之建築結構尺寸。
 - 因住宅物業的較高樓層的結構牆的厚度遞減，較高樓層的內部面積，一般比較低樓層的內部面積稍大。
 - 以上平面圖中顯示之名詞、簡稱及其適用的附註，請參閱本售樓說明第AL1至AL3頁。
 - 第5座均不設2樓、4樓、13樓、14樓、24樓及34樓。



比例 0米/M 5米/M
SCALE

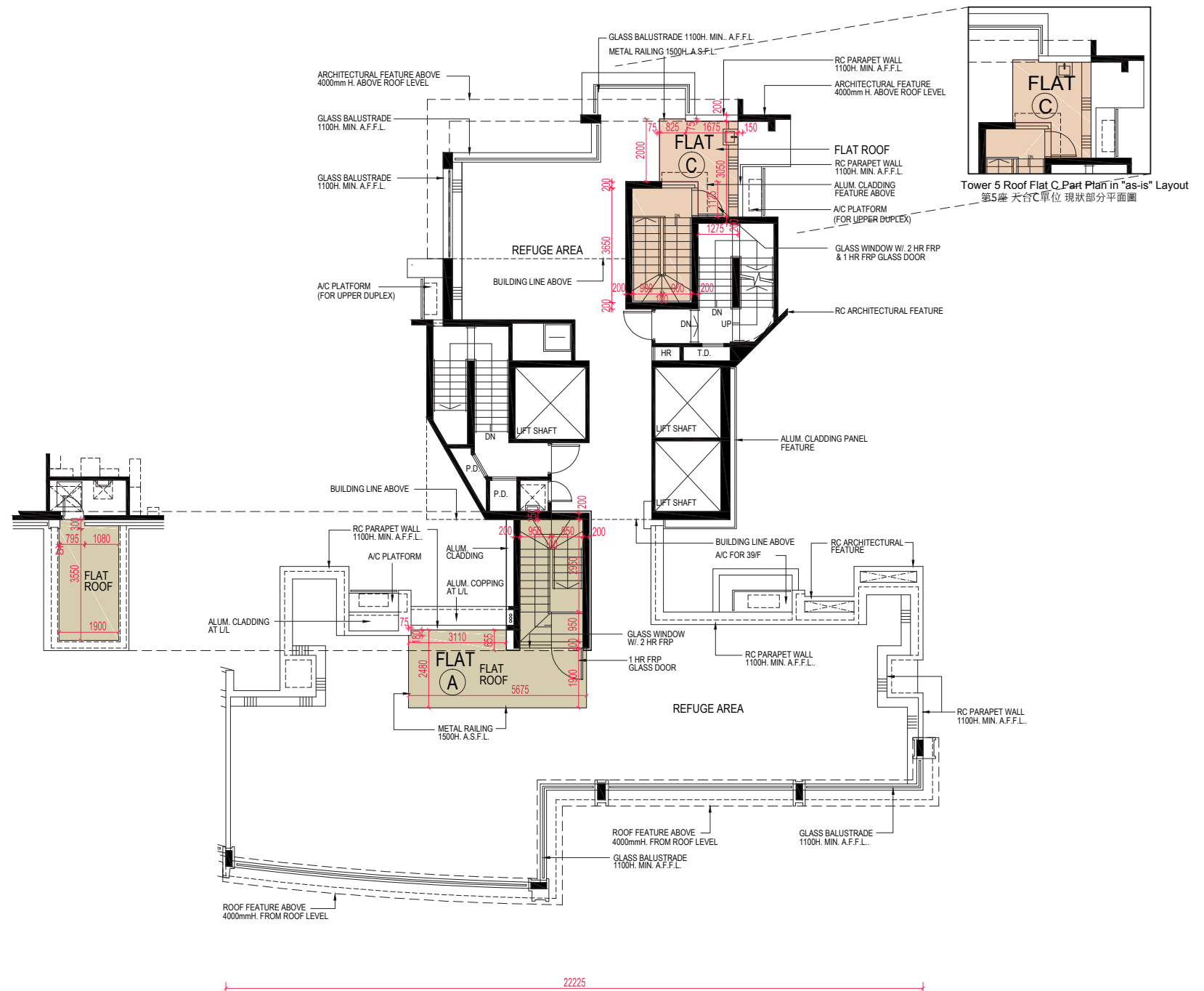
FLOOR PLANS OF RESIDENTIAL PROPERTIES IN THE DEVELOPMENT

發展項目的住宅物業的樓面平面圖

TOWER 5 ROOF Floor Plan
第5座 天台樓面平面圖



	FLAT 單位	
	A	C
The thickness of the floor slabs (excluding plaster) of each residential property (mm) 每個住宅物業的樓板(不包括灰泥)的厚度(毫米)	N/A 不適用	N/A 不適用
The floor-to-floor height (refers to the height between the top surface of the structural slab of a floor and the top surface of the structural slab of its immediate upper floor) of each residential property (mm) 每個住宅物業的層與層之間的高度(指該樓層之石屎地台面與上一層石屎地台面之高度距離)(毫米)	N/A 不適用	N/A 不適用



Tower 5 Roof Flat C Part Plan in "as-is" Layout
第5座天台C單位現狀部分平面圖

- The dimensions of the floor plans are all structural dimensions in millimeter.
 - The internal areas of the residential properties on the upper floors will generally be slightly larger than those on the lower floors because of the reducing thickness of structural walls on the upper floors.
 - Please refer to page AL1 to AL3 of this sales brochure for legend of the terms and abbreviations shown in the floor plan above and the explanatory notes that are applicable thereto.
 - 2/F, 4/F, 13/F, 14/F, 24/F & 34/F are omitted in Tower 5.
- 樓面平面圖之尺規所列數字為以毫米標示之建築結構尺寸。
 - 因住宅物業的較高樓層的結構牆的厚度遞減, 較高樓層的內部面積, 一般比較低樓層的內部面積稍大。
 - 以上平面圖中顯示之名詞、簡稱及其適用的附註, 請參閱本售樓說明第AL1至AL3頁。
 - 第5座均不設2樓、4樓、13樓、14樓、24樓及34樓。

比例 0米/M 5米/M
SCALE

FLOOR PLANS OF RESIDENTIAL PROPERTIES IN THE DEVELOPMENT

發展項目的住宅物業的樓面平面圖

TOWER 6 7TH Floor Plan
第6座 7樓樓面平面圖

	FLAT 單位		
	A	B	C
The thickness of the floor slabs (excluding plaster) of each residential property (mm) 每個住宅物業的樓板(不包括灰泥)的厚度(毫米)	150,175	125, 150, 175	125, 150
The floor-to-floor height (refers to the height between the top surface of the structural slab of a floor and the top surface of the structural slab of its immediate upper floor) of each residential property (mm) 每個住宅物業的層與層之間的高度(指該樓層之石屎地台面與上一層石屎地台面之高度距離)(毫米)	3300	3300	3300

- The dimensions of the floor plans are all structural dimensions in millimeter.
- The internal areas of the residential properties on the upper floors will generally be slightly larger than those on the lower floors because of the reducing thickness of structural walls on the upper floors.
- Please refer to page AL1 to AL3 of this sales brochure for legend of the terms and abbreviations shown in the floor plan above and the explanatory notes that are applicable thereto.
- 2/F, 4/F, 13/F, 14/F, 20/F, 21/F, 24/F & 34/F are omitted in Tower 6.

- 樓面平面圖之尺規所列數字為以毫米標示之建築結構尺寸。
- 因住宅物業的較高樓層的結構牆的厚度遞減，較高樓層的內部面積，一般比較低樓層的內部面積稍大。
- 以上平面圖中顯示之名詞、簡稱及其適用的附註，請參閱本售樓說明第AL1至AL3頁。
- 第6座不設2樓、4樓、13樓、14樓、20樓、21樓、24樓及34樓。



FLOOR PLANS OF RESIDENTIAL PROPERTIES IN THE DEVELOPMENT

發展項目的住宅物業的樓面平面圖

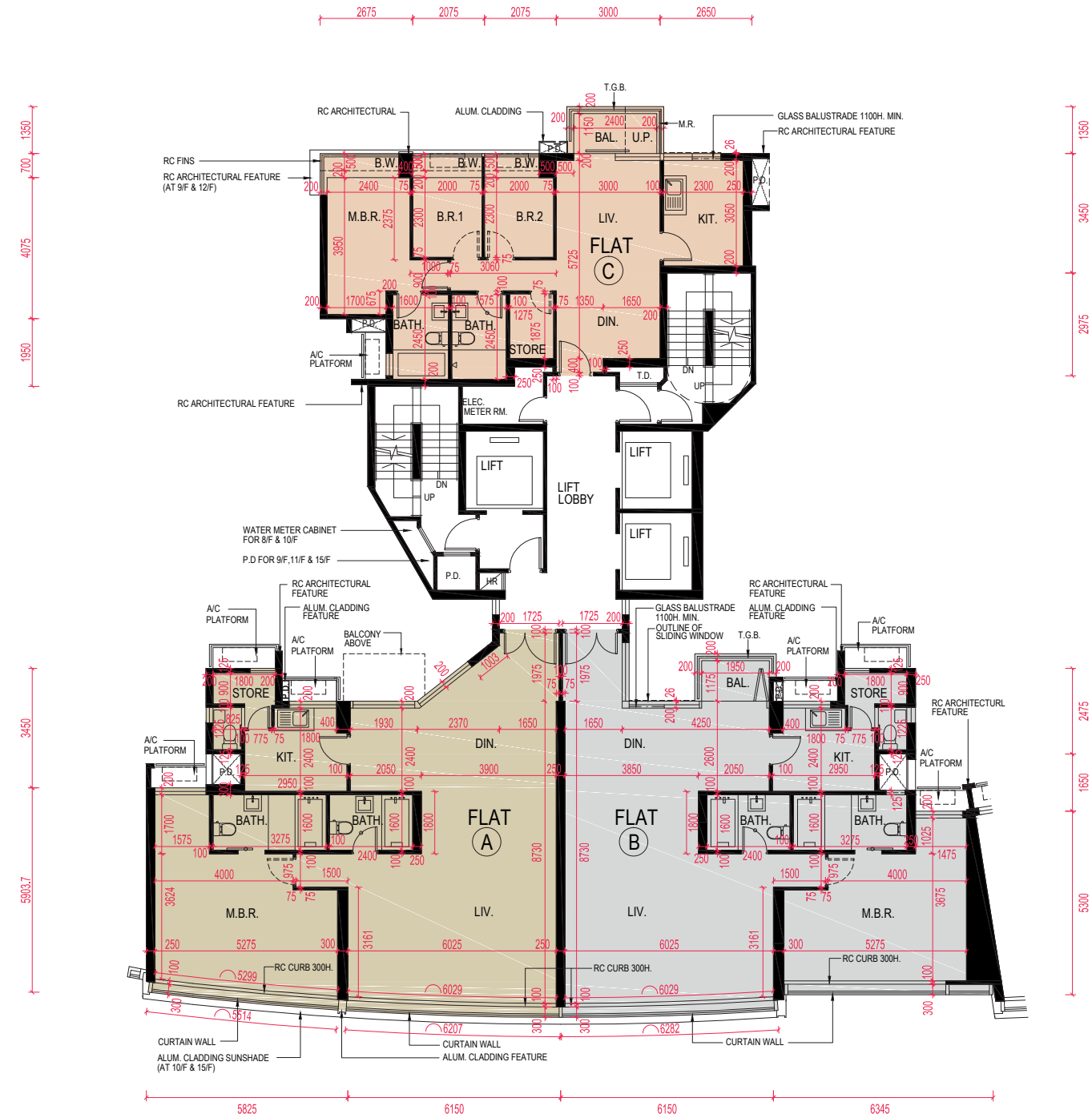
TOWER 6 8TH TO 15TH Floor Plan
第6座 8樓至15樓樓面平面圖



	FLAT 單位		
	A	B	C
<p>The thickness of the floor slabs (excluding plaster) of each residential property (mm) 每個住宅物業的樓板(不包括灰泥)的厚度(毫米)</p>	125,150, 175	125,150, 175	125,150
<p>The floor-to-floor height (refers to the height between the top surface of the structural slab of a floor and the top surface of the structural slab of its immediate upper floor) of each residential property (mm) 每個住宅物業的層與層之間的高度(指該樓層之石屎地台面與上一層石屎地台面之高度距離)(毫米)</p>	3300	3300	3300

- The dimensions of the floor plans are all structural dimensions in millimeter.
- The internal areas of the residential properties on the upper floors will generally be slightly larger than those on the lower floors because of the reducing thickness of structural walls on the upper floors.
- Please refer to page AL1 to AL3 of this sales brochure for legend of the terms and abbreviations shown in the floor plan above and the explanatory notes that are applicable thereto.
- 2/F, 4/F, 13/F, 14/F, 20/F, 21/F, 24/F & 34/F are omitted in Tower 6.

- 樓面平面圖之尺規所列數字為以毫米標示之建築結構尺寸。
- 因住宅物業的較高樓層的結構牆的厚度遞減，較高樓層的內部面積，一般比較低樓層的內部面積稍大。
- 以上平面圖中顯示之名詞、簡稱及其適用的附註，請參閱本售樓說明第AL1至AL3頁。
- 第6座不設2樓、4樓、13樓、14樓、20樓、21樓、24樓及34樓。



比例 0米/M 5米/M
SCALE

FLOOR PLANS OF RESIDENTIAL PROPERTIES IN THE DEVELOPMENT

發展項目的住宅物業的樓面平面圖

TOWER 6 16TH Floor Plan
第6座 16樓樓面平面圖



	FLAT 單位		
	A	B	C
The thickness of the floor slabs (excluding plaster) of each residential property (mm) 每個住宅物業的樓板(不包括灰泥)的厚度(毫米)	125,150,175	125,150,175	125,150
The floor-to-floor height (refers to the height between the top surface of the structural slab of a floor and the top surface of the structural slab of its immediate upper floor) of each residential property (mm) 每個住宅物業的層與層之間的高度(指該樓層之石屎地台面與上一層石屎地台面之高度距離)(毫米)	3300	3300	3300

- The dimensions of the floor plans are all structural dimensions in millimeter.
 - The internal areas of the residential properties on the upper floors will generally be slightly larger than those on the lower floors because of the reducing thickness of structural walls on the upper floors.
 - Please refer to page AL1 to AL3 of this sales brochure for legend of the terms and abbreviations shown in the floor plan above and the explanatory notes that are applicable thereto.
 - 2/F, 4/F, 13/F, 14/F, 20/F, 21/F, 24/F & 34/F are omitted in Tower 6.
- 樓面平面圖之尺規所列數字為以毫米標示之建築結構尺寸。
 - 因住宅物業的較高樓層的結構牆的厚度遞減，較高樓層的內部面積，一般比較低樓層的內部面積稍大。
 - 以上平面圖中顯示之名詞、簡稱及其適用的附註，請參閱本售樓說明第AL1至AL3頁。
 - 第6座不設2樓、4樓、13樓、14樓、20樓、21樓、24樓及34樓。



比例 0米/M 5米/M
SCALE

FLOOR PLANS OF RESIDENTIAL PROPERTIES IN THE DEVELOPMENT

發展項目的住宅物業的樓面平面圖

TOWER 6 17TH TO 18TH Floor Plan
第6座 17樓至18樓樓面平面圖



	FLAT 單位		
	A	B	C
The thickness of the floor slabs (excluding plaster) of each residential property (mm) 每個住宅物業的樓板(不包括灰泥)的厚度(毫米)	125,150, 175	125,150, 175	125,150
The floor-to-floor height (refers to the height between the top surface of the structural slab of a floor and the top surface of the structural slab of its immediate upper floor) of each residential property (mm) 每個住宅物業的層與層之間的高度(指該樓層之石屎地台面與上一層石屎地台面之高度距離)(毫米)	3300	3300	3300

- The dimensions of the floor plans are all structural dimensions in millimeter.
 - The internal areas of the residential properties on the upper floors will generally be slightly larger than those on the lower floors because of the reducing thickness of structural walls on the upper floors.
 - Please refer to page AL1 to AL3 of this sales brochure for legend of the terms and abbreviations shown in the floor plan above and the explanatory notes that are applicable thereto.
 - 2/F, 4/F, 13/F, 14/F, 20/F, 21/F, 24/F & 34/F are omitted in Tower 6.
- 樓面平面圖之尺規所列數字為以毫米標示之建築結構尺寸。
 - 因住宅物業的較高樓層的結構牆的厚度遞減，較高樓層的內部面積，一般比較低樓層的內部面積稍大。
 - 以上平面圖中顯示之名詞、簡稱及其適用的附註，請參閱本售樓說明第AL1至AL3頁。
 - 第6座不設2樓、4樓、13樓、14樓、20樓、21樓、24樓及34樓。



比例 0米/M 5米/M
SCALE

FLOOR PLANS OF RESIDENTIAL PROPERTIES IN THE DEVELOPMENT

發展項目的住宅物業的樓面平面圖

TOWER 6 19TH Floor Plan
第6座 19樓樓面平面圖

	FLAT 單位		
	A	B	C
The thickness of the floor slabs (excluding plaster) of each residential property (mm) 每個住宅物業的樓板(不包括灰泥)的厚度(毫米)	125,150, 175	125,150, 175	150
The floor-to-floor height (refers to the height between the top surface of the structural slab of a floor and the top surface of the structural slab of its immediate upper floor) of each residential property (mm) 每個住宅物業的層與層之間的高度(指該樓層之石屎地台面與上一層石屎地台面之高度距離)(毫米)	3300, 3400, 3650	3300, 3350, 3400, 3650	3300, 3525, 3750, 3800, 4050, 4090

- The dimensions of the floor plans are all structural dimensions in millimeter.
- The internal areas of the residential properties on the upper floors will generally be slightly larger than those on the lower floors because of the reducing thickness of structural walls on the upper floors.
- Please refer to page AL1 to AL3 of this sales brochure for legend of the terms and abbreviations shown in the floor plan above and the explanatory notes that are applicable thereto.
- 2/F, 4/F, 13/F, 14/F, 20/F, 21/F, 24/F & 34/F are omitted in Tower 6.

- 樓面平面圖之尺規所列數字為以毫米標示之建築結構尺寸。
- 因住宅物業的較高樓層的結構牆的厚度遞減，較高樓層的內部面積，一般比較低樓層的內部面積稍大。
- 以上平面圖中顯示之名詞、簡稱及其適用的附註，請參閱本售樓說明第AL1至AL3頁。
- 第6座不設2樓、4樓、13樓、14樓、20樓、21樓、24樓及34樓。



比例 0米/M 5米/M
SCALE

FLOOR PLANS OF RESIDENTIAL PROPERTIES IN THE DEVELOPMENT

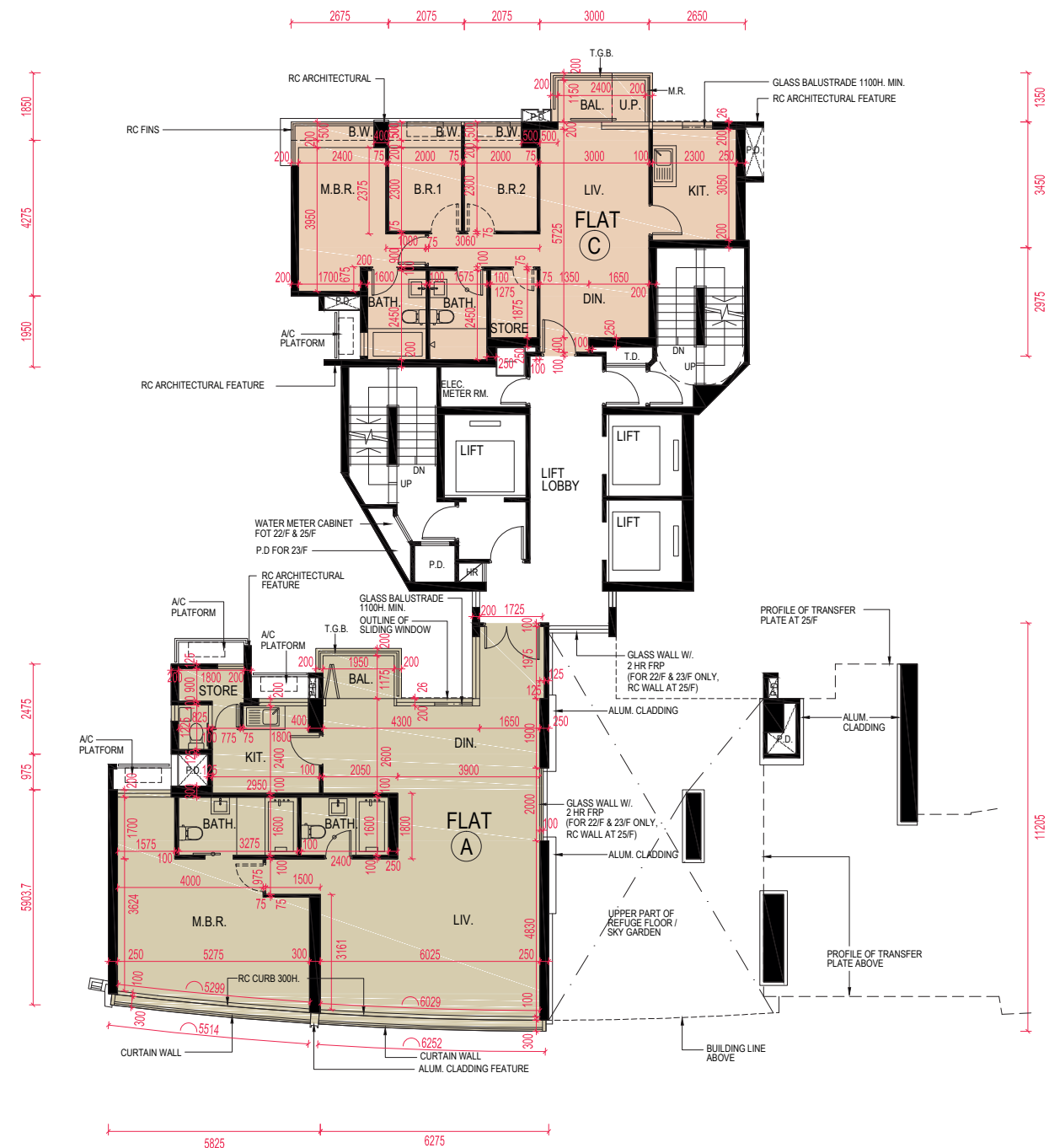
發展項目的住宅物業的樓面平面圖

TOWER 6 22ND TO 25TH Floor Plan
第6座 22樓至25樓樓面平面圖



	FLAT 單位	
	A	C
The thickness of the floor slabs (excluding plaster) of each residential property (mm) 每個住宅物業的樓板(不包括灰泥)的厚度(毫米)	125,150, 175	125,150
The floor-to-floor height (refers to the height between the top surface of the structural slab of a floor and the top surface of the structural slab of its immediate upper floor) of each residential property (mm) 每個住宅物業的層與層之間的高度(指該樓層之石屎地台面與上一層石屎地台面之高度距離)(毫米)	3300	3300

- The dimensions of the floor plans are all structural dimensions in millimeter.
 - The internal areas of the residential properties on the upper floors will generally be slightly larger than those on the lower floors because of the reducing thickness of structural walls on the upper floors.
 - Please refer to page AL1 to AL3 of this sales brochure for legend of the terms and abbreviations shown in the floor plan above and the explanatory notes that are applicable thereto.
 - 2/F, 4/F, 13/F, 14/F, 20/F, 21/F, 24/F & 34/F are omitted in Tower 6.
- 樓面平面圖之尺規所列數字為以毫米標示之建築結構尺寸。
 - 因住宅物業的較高樓層的結構牆的厚度遞減，較高樓層的內部面積，一般比較低樓層的內部面積稍大。
 - 以上平面圖中顯示之名詞、簡稱及其適用的附註，請參閱本售樓說明第AL1至AL3頁。
 - 第6座不設2樓、4樓、13樓、14樓、20樓、21樓、24樓及34樓。



比例 0米/M 5米/M
SCALE

FLOOR PLANS OF RESIDENTIAL PROPERTIES IN THE DEVELOPMENT

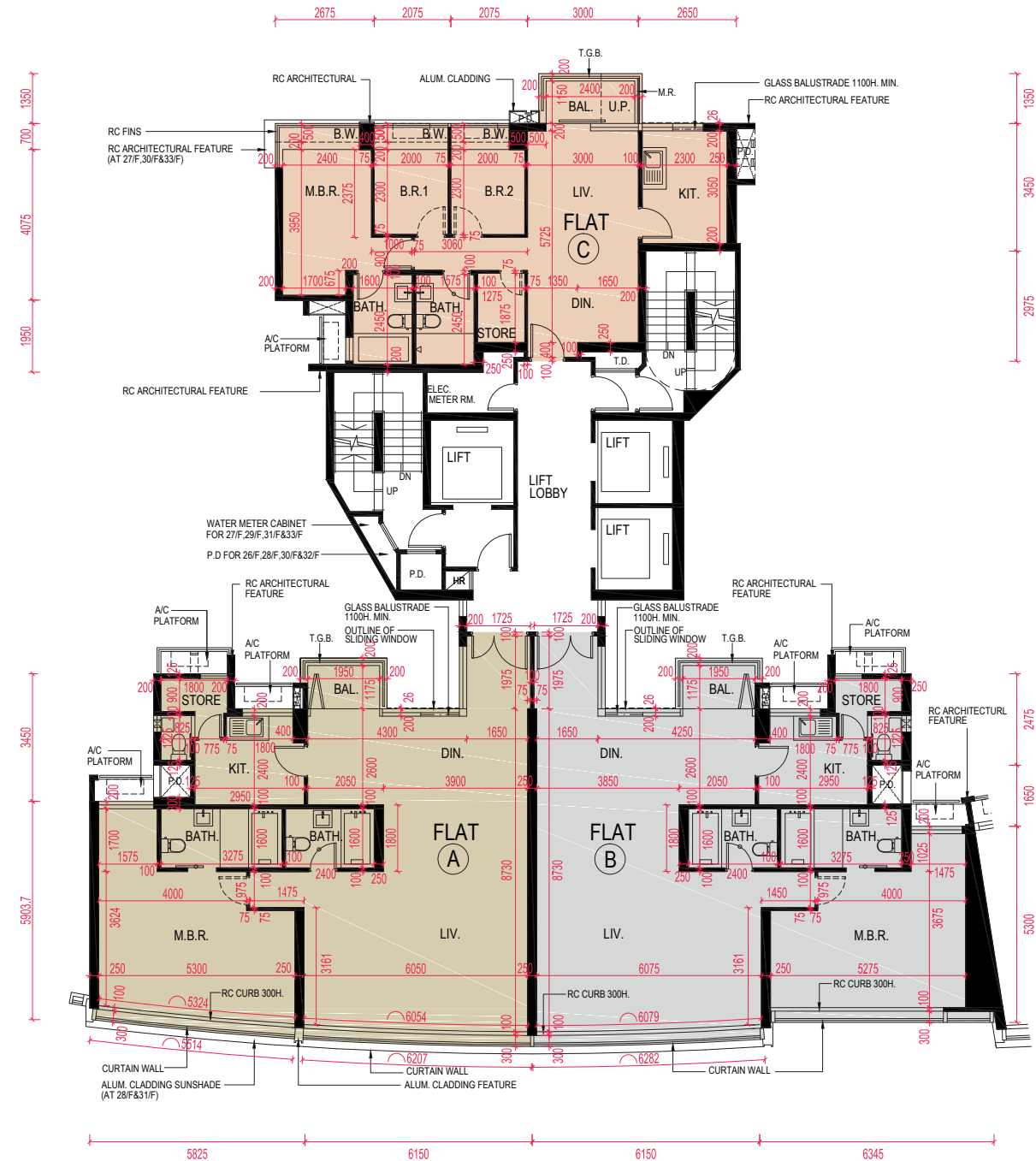
發展項目的住宅物業的樓面平面圖

TOWER 6 26TH TO 33RD Floor Plan
第6座 26樓至33樓樓面平面圖



	FLAT 單位		
	A	B	C
The thickness of the floor slabs (excluding plaster) of each residential property (mm) 每個住宅物業的樓板(不包括灰泥)的厚度(毫米)	125,150, 175	125,150, 175	125,150
The floor-to-floor height (refers to the height between the top surface of the structural slab of a floor and the top surface of the structural slab of its immediate upper floor) of each residential property (mm) 每個住宅物業的層與層之間的高度(指該樓層之石屎地台面與上一層石屎地台面之高度距離)(毫米)	26/F-27/F 26樓至27樓 3300	26/F 26樓 3300, 3550, 3650	26/F-27/F 26樓至27樓 3300
	28/F-33/F 28樓至33樓 3500	27/F 27樓 3300	28/F-33/F 28樓至33樓 3500

- The dimensions of the floor plans are all structural dimensions in millimeter.
 - The internal areas of the residential properties on the upper floors will generally be slightly larger than those on the lower floors because of the reducing thickness of structural walls on the upper floors.
 - Please refer to page AL1 to AL3 of this sales brochure for legend of the terms and abbreviations shown in the floor plan above and the explanatory notes that are applicable thereto.
 - 2/F, 4/F, 13/F, 14/F, 20/F, 21/F, 24/F & 34/F are omitted in Tower 6.
- 樓面平面圖之尺規所列數字為以毫米標示之建築結構尺寸。
 - 因住宅物業的較高樓層的結構牆的厚度遞減，較高樓層的內部面積，一般比較低樓層的內部面積稍大。
 - 以上平面圖中顯示之名詞、簡稱及其適用的附註，請參閱本售樓說明第AL1至AL3頁。
 - 第6座不設2樓、4樓、13樓、14樓、20樓、21樓、24樓及34樓。



比例 0米/M 5米/M
SCALE

FLOOR PLANS OF RESIDENTIAL PROPERTIES IN THE DEVELOPMENT

發展項目的住宅物業的樓面平面圖

TOWER 6 35TH TO 37TH Floor Plan
第6座 35樓至37樓樓面平面圖



	FLAT 單位		
	A	B	C
The thickness of the floor slabs (excluding plaster) of each residential property (mm) 每個住宅物業的樓板(不包括灰泥)的厚度(毫米)	125,150, 175	125,150, 175	125,150
The floor-to-floor height (refers to the height between the top surface of the structural slab of a floor and the top surface of the structural slab of its immediate upper floor) of each residential property (mm) 每個住宅物業的層與層之間的高度(指該樓層之石屎地台面與上一層石屎地台面之高度距離)(毫米)	35/F-36/F 35樓至36樓	35/F-36/F 35樓至36樓	35/F-36/F 35樓至36樓
	3500	3500	3500
	37/F 37樓	37/F 37樓	37/F 37樓
	3150, 3400, 3475, 3500, 3600, 3850	3100, 3200, 3400, 3450, 3475, 3500, 3600, 3750, 3850	3100, 3150, 3200, 3450, 3500, 3725, 3750, 3850

- The dimensions of the floor plans are all structural dimensions in millimeter.
 - The internal areas of the residential properties on the upper floors will generally be slightly larger than those on the lower floors because of the reducing thickness of structural walls on the upper floors.
 - Please refer to page AL1 to AL3 of this sales brochure for legend of the terms and abbreviations shown in the floor plan above and the explanatory notes that are applicable thereto.
 - 2/F, 4/F, 13/F, 14/F, 20/F, 21/F, 24/F & 34/F are omitted in Tower 6.
- 樓面平面圖之尺規所列數字為以毫米標示之建築結構尺寸。
 - 因住宅物業的較高樓層的結構牆的厚度遞減，較高樓層的內部面積，一般比較低樓層的內部面積稍大。
 - 以上平面圖中顯示之名詞、簡稱及其適用的附註，請參閱本售樓說明第AL1至AL3頁。
 - 第6座不設2樓、4樓、13樓、14樓、20樓、21樓、24樓及34樓。



比例 0米/M 5米/M
SCALE

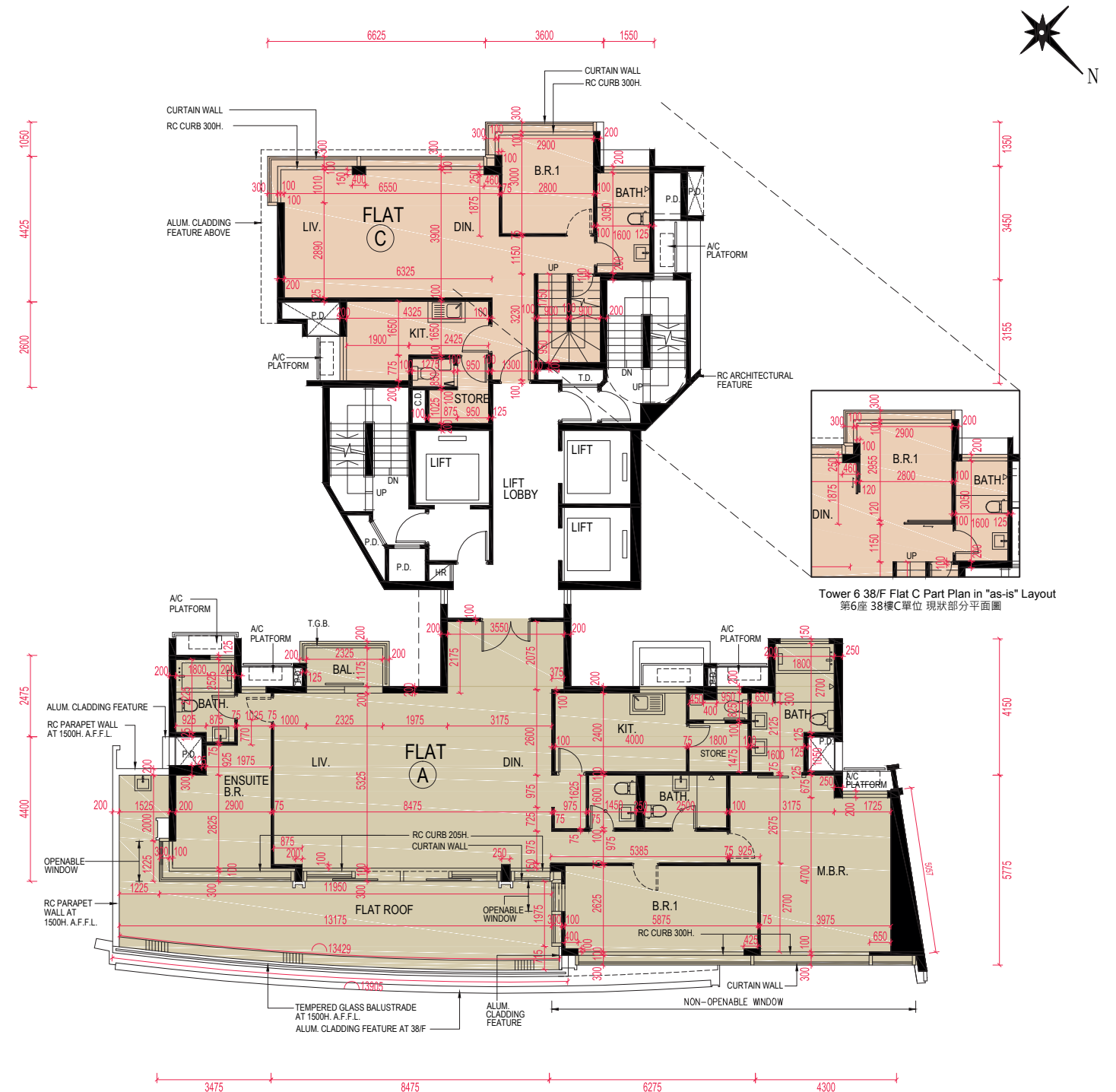
FLOOR PLANS OF RESIDENTIAL PROPERTIES IN THE DEVELOPMENT

發展項目的住宅物業的樓面平面圖

TOWER 6 38TH Floor Plan
第6座 38樓樓面平面圖

	FLAT 單位	
	A	C
The thickness of the floor slabs (excluding plaster) of each residential property (mm) 每個住宅物業的樓板(不包括灰泥)的厚度(毫米)	150,175	125,150,200
The floor-to-floor height (refers to the height between the top surface of the structural slab of a floor and the top surface of the structural slab of its immediate upper floor) of each residential property (mm) 每個住宅物業的層與層之間的高度(指該樓層之石屎地台面與上一層石屎地台面之高度距離)(毫米)	3100, 3500	3100, 3400, 3450, 3500, 3600, 3850, 3900

- The dimensions of the floor plans are all structural dimensions in millimeter.
 - The internal areas of the residential properties on the upper floors will generally be slightly larger than those on the lower floors because of the reducing thickness of structural walls on the upper floors.
 - Please refer to page AL1 to AL3 of this sales brochure for legend of the terms and abbreviations shown in the floor plan above and the explanatory notes that are applicable thereto.
 - 2/F, 4/F, 13/F, 14/F, 20/F, 21/F, 24/F & 34/F are omitted in Tower 6.
- 樓面平面圖之尺規所列數字為以毫米標示之建築結構尺寸。
 - 因住宅物業的較高樓層的結構牆的厚度遞減，較高樓層的內部面積，一般比較低樓層的內部面積稍大。
 - 以上平面圖中顯示之名詞、簡稱及其適用的附註，請參閱本售樓說明第AL1至AL3頁。
 - 第6座均不設2樓、4樓、13樓、14樓、20樓、21樓、24樓及34樓。



比例 0米/M 5米/M
SCALE

FLOOR PLANS OF RESIDENTIAL PROPERTIES IN THE DEVELOPMENT

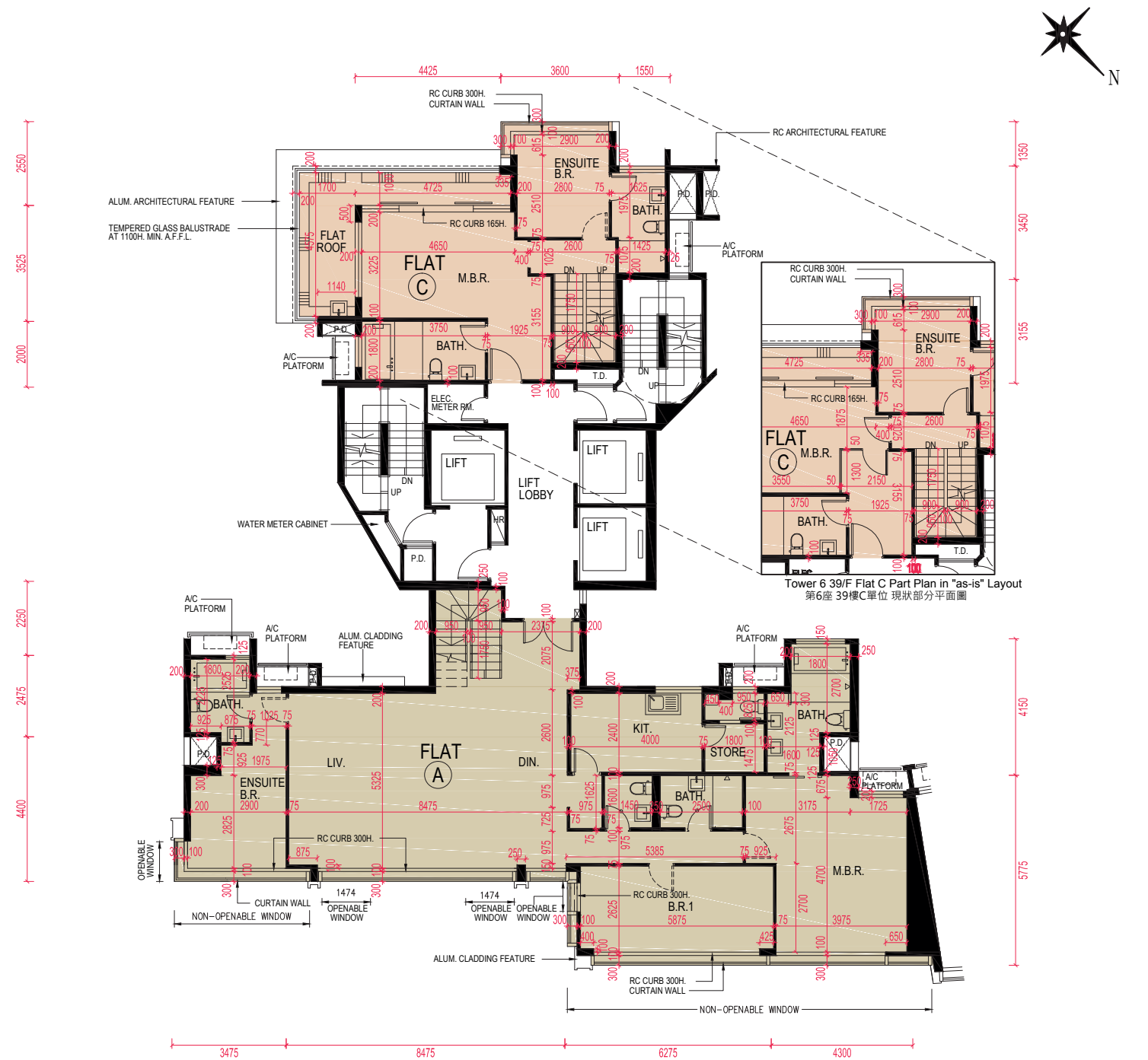
發展項目的住宅物業的樓面平面圖

TOWER 6 39TH Floor Plan
第6座 39樓樓面平面圖

	FLAT 單位	
	A	C
The thickness of the floor slabs (excluding plaster) of each residential property (mm) 每個住宅物業的樓板(不包括灰泥)的厚度(毫米)	150	125,150
The floor-to-floor height (refers to the height between the top surface of the structural slab of a floor and the top surface of the structural slab of its immediate upper floor) of each residential property (mm) 每個住宅物業的層與層之間的高度(指該樓層之石屎地台面與上一層石屎地台面之高度距離)(毫米)	3500, 3600, 3850, 3900	3500, 3600, 3850, 3900

- The dimensions of the floor plans are all structural dimensions in millimeter.
- The internal areas of the residential properties on the upper floors will generally be slightly larger than those on the lower floors because of the reducing thickness of structural walls on the upper floors.
- Please refer to page AL1 to AL3 of this sales brochure for legend of the terms and abbreviations shown in the floor plan above and the explanatory notes that are applicable thereto.
- 2/F, 4/F, 13/F, 14/F, 20/F, 21/F, 24/F & 34/F are omitted in Tower 6.

- 樓面平面圖之尺規所列數字為以毫米標示之建築結構尺寸。
- 因住宅物業的較高樓層的結構牆的厚度遞減，較高樓層的內部面積，一般比較低樓層的內部面積稍大。
- 以上平面圖中顯示之名詞、簡稱及其適用的附註，請參閱本售樓說明第AL1至AL3頁。
- 第6座均不設2樓、4樓、13樓、14樓、20樓、21樓、24樓及34樓。



比例 0米/M 5米/M
SCALE

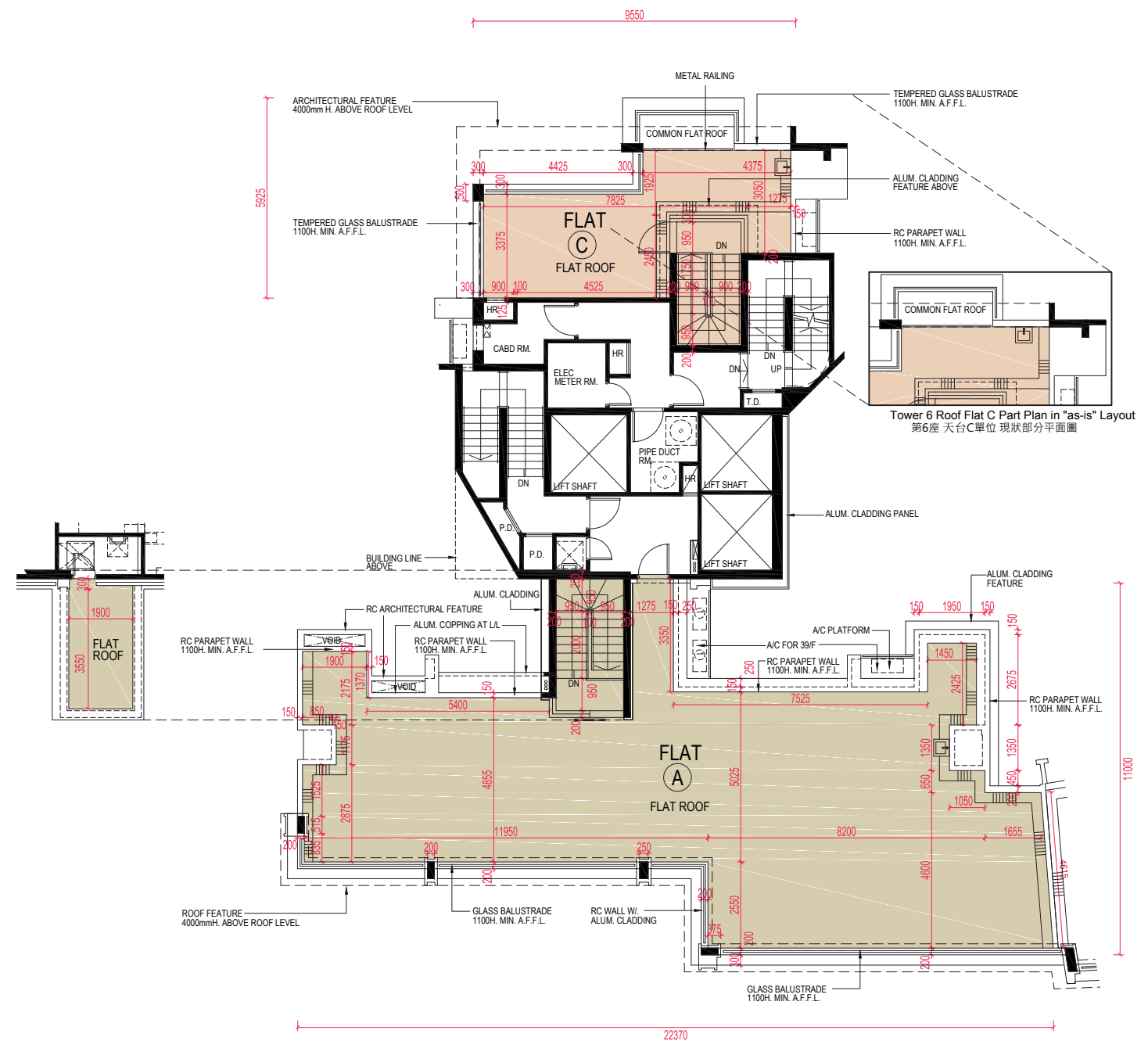
FLOOR PLANS OF RESIDENTIAL PROPERTIES IN THE DEVELOPMENT

發展項目的住宅物業的樓面平面圖

TOWER 6 ROOF Floor Plan
第6座 天台樓面平面圖

	FLAT 單位	
	A	C
The thickness of the floor slabs (excluding plaster) of each residential property (mm) 每個住宅物業的樓板(不包括灰泥)的厚度(毫米)	N/A 不適用	N/A 不適用
The floor-to-floor height (refers to the height between the top surface of the structural slab of a floor and the top surface of the structural slab of its immediate upper floor) of each residential property (mm) 每個住宅物業的層與層之間的高度(指該樓層之石屎地台面與上一層石屎地台面之高度距離)(毫米)	N/A 不適用	N/A 不適用

- The dimensions of the floor plans are all structural dimensions in millimeter.
 - The internal areas of the residential properties on the upper floors will generally be slightly larger than those on the lower floors because of the reducing thickness of structural walls on the upper floors.
 - Please refer to page AL1 to AL3 of this sales brochure for legend of the terms and abbreviations shown in the floor plan above and the explanatory notes that are applicable thereto.
 - 2/F, 4/F, 13/F, 14/F, 20/F, 21/F, 24/F & 34/F are omitted in Tower 6.
- 樓面平面圖之尺規所列數字為以毫米標示之建築結構尺寸。
 - 因住宅物業的較高樓層的結構牆的厚度遞減，較高樓層的內部面積，一般比較低樓層的內部面積稍大。
 - 以上平面圖中顯示之名詞、簡稱及其適用的附註，請參閱本售樓說明第AL1至AL3頁。
 - 第6座均不設2樓、4樓、13樓、14樓、20樓、21樓、24樓及34樓。



比例 0米/M 5米/M
SCALE

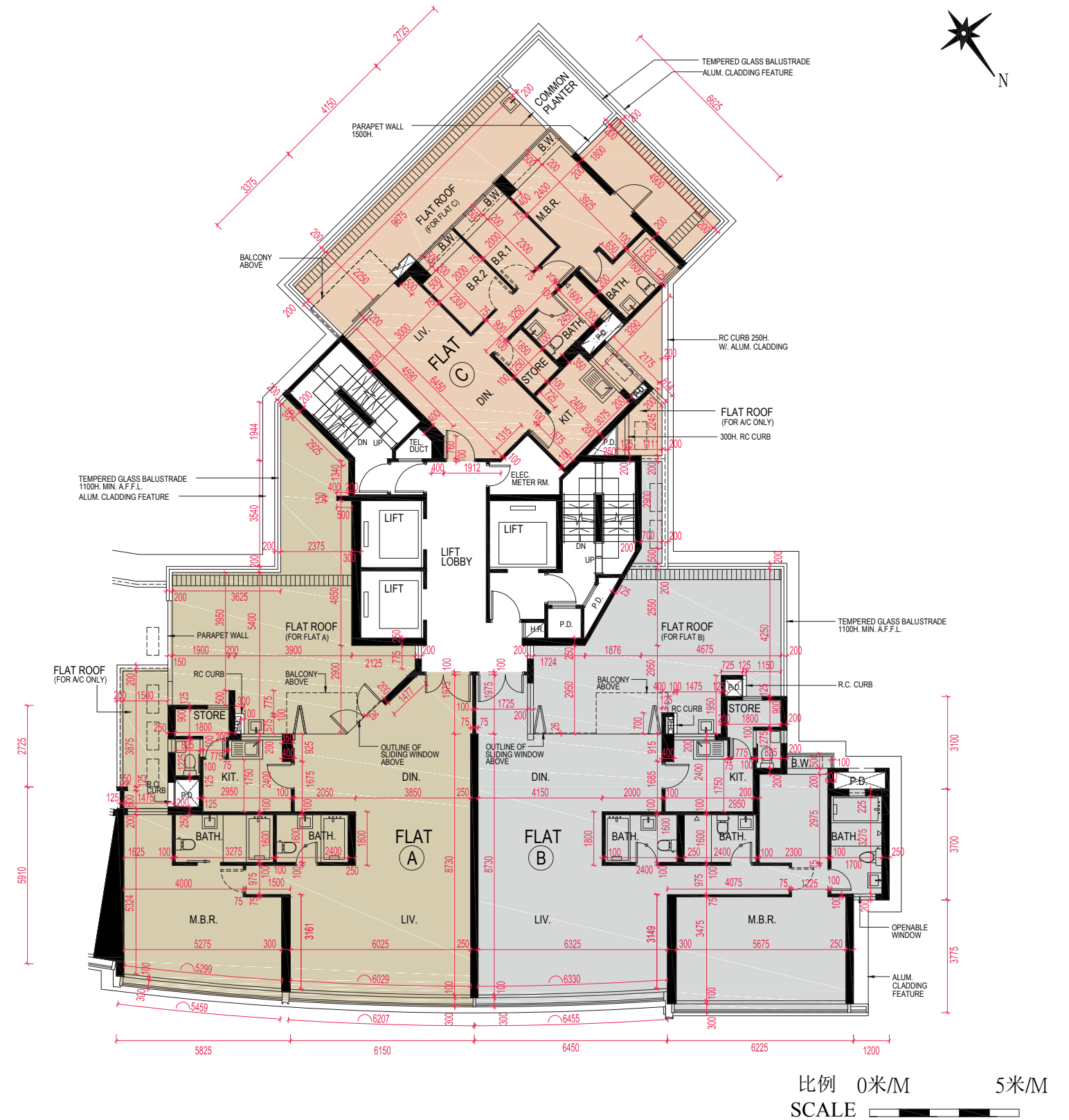
FLOOR PLANS OF RESIDENTIAL PROPERTIES IN THE DEVELOPMENT

發展項目的住宅物業的樓面平面圖

TOWER 7 7TH Floor Plan
第7座 7樓樓面平面圖

	FLAT 單位		
	A	B	C
The thickness of the floor slabs (excluding plaster) of each residential property (mm) 每個住宅物業的樓板(不包括灰泥)的厚度(毫米)	150,175	125,150, 175	125,150
The floor-to-floor height (refers to the height between the top surface of the structural slab of a floor and the top surface of the structural slab of its immediate upper floor) of each residential property (mm) 每個住宅物業的層與層之間的高度(指該樓層之石屎地台面與上一層石屎地台面之高度距離)(毫米)	3300	3300	3300

- The dimensions of the floor plans are all structural dimensions in millimeter.
 - The internal areas of the residential properties on the upper floors will generally be slightly larger than those on the lower floors because of the reducing thickness of structural walls on the upper floors.
 - Please refer to page AL1 to AL3 of this sales brochure for legend of the terms and abbreviations shown in the floor plan above and the explanatory notes that are applicable thereto.
 - 2/F, 4/F, 13/F, 14/F, 20/F, 21/F, 24/F & 34/F are omitted in Tower 7.
- 樓面平面圖之尺規所列數字為以毫米標示之建築結構尺寸。
 - 因住宅物業的較高樓層的結構牆的厚度遞減，較高樓層的內部面積，一般比較低樓層的內部面積稍大。
 - 以上平面圖中顯示之名詞、簡稱及其適用的附註，請參閱本售樓說明第AL1至AL3頁。
 - 第7座不設2樓、4樓、13樓、14樓、20樓、21樓、24樓及34樓。



FLOOR PLANS OF RESIDENTIAL PROPERTIES IN THE DEVELOPMENT

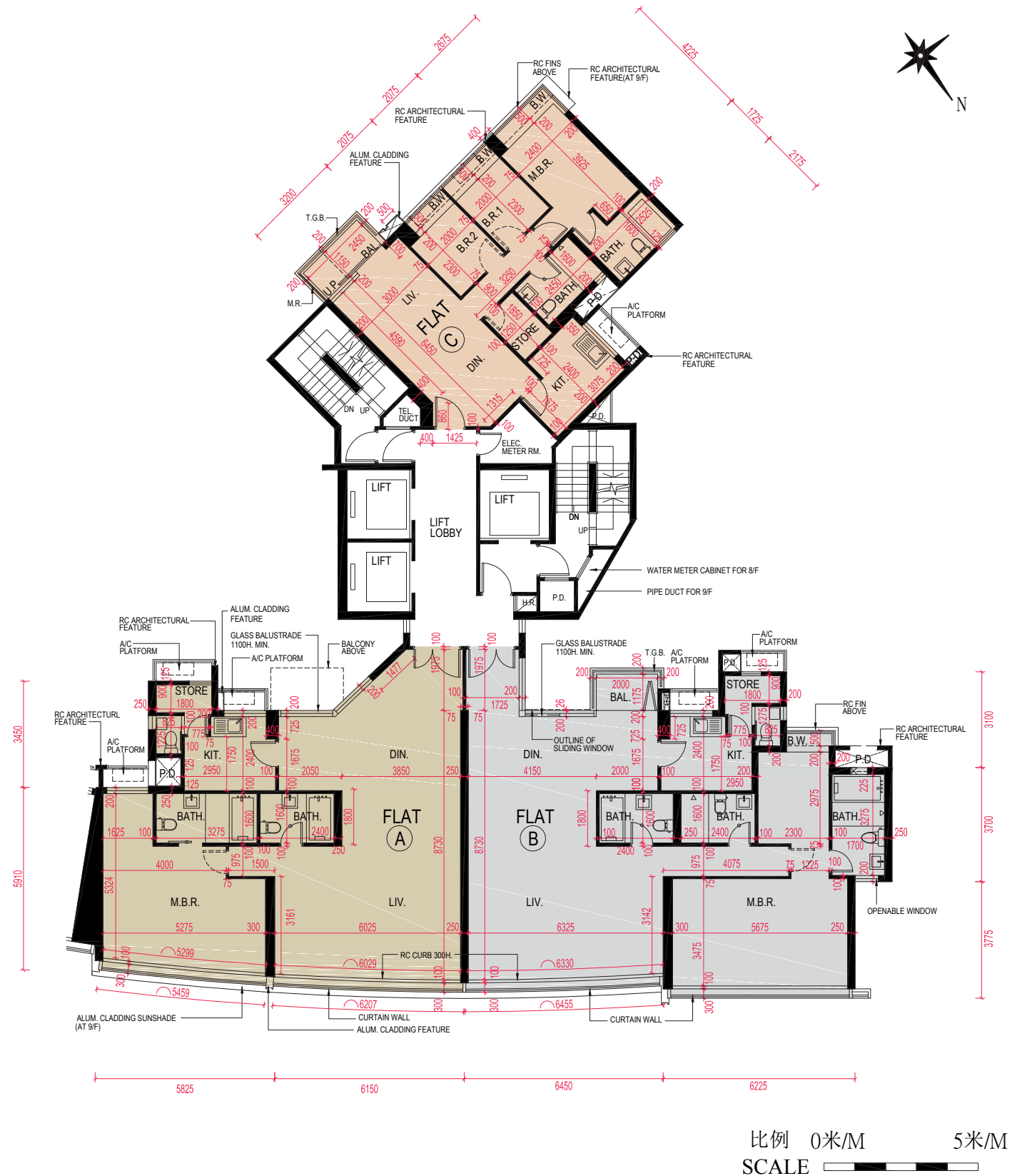
發展項目的住宅物業的樓面平面圖

TOWER 7 8TH TO 9TH Floor Plan

第7座 8樓至9樓樓面平面圖

	FLAT 單位		
	A	B	C
The thickness of the floor slabs (excluding plaster) of each residential property (mm) 每個住宅物業的樓板(不包括灰泥)的厚度(毫米)	125,150, 175	125,150, 175	125,150
The floor-to-floor height (refers to the height between the top surface of the structural slab of a floor and the top surface of the structural slab of its immediate upper floor) of each residential property (mm) 每個住宅物業的層與層之間的高度(指該樓層之石屎地台面與上一層石屎地台面之高度距離)(毫米)	3300	3300	3300

- The dimensions of the floor plans are all structural dimensions in millimeter.
 - The internal areas of the residential properties on the upper floors will generally be slightly larger than those on the lower floors because of the reducing thickness of structural walls on the upper floors.
 - Please refer to page AL1 to AL3 of this sales brochure for legend of the terms and abbreviations shown in the floor plan above and the explanatory notes that are applicable thereto.
 - 2/F, 4/F, 13/F, 14/F, 20/F, 21/F, 24/F & 34/F are omitted in Tower 7.
- 樓面平面圖之尺規所列數字為以毫米標示之建築結構尺寸。
 - 因住宅物業的較高樓層的結構牆的厚度遞減，較高樓層的內部面積，一般比較低樓層的內部面積稍大。
 - 以上平面圖中顯示之名詞、簡稱及其適用的附註，請參閱本售樓說明第AL1至AL3頁。
 - 第7座不設2樓、4樓、13樓、14樓、20樓、21樓、24樓及34樓。



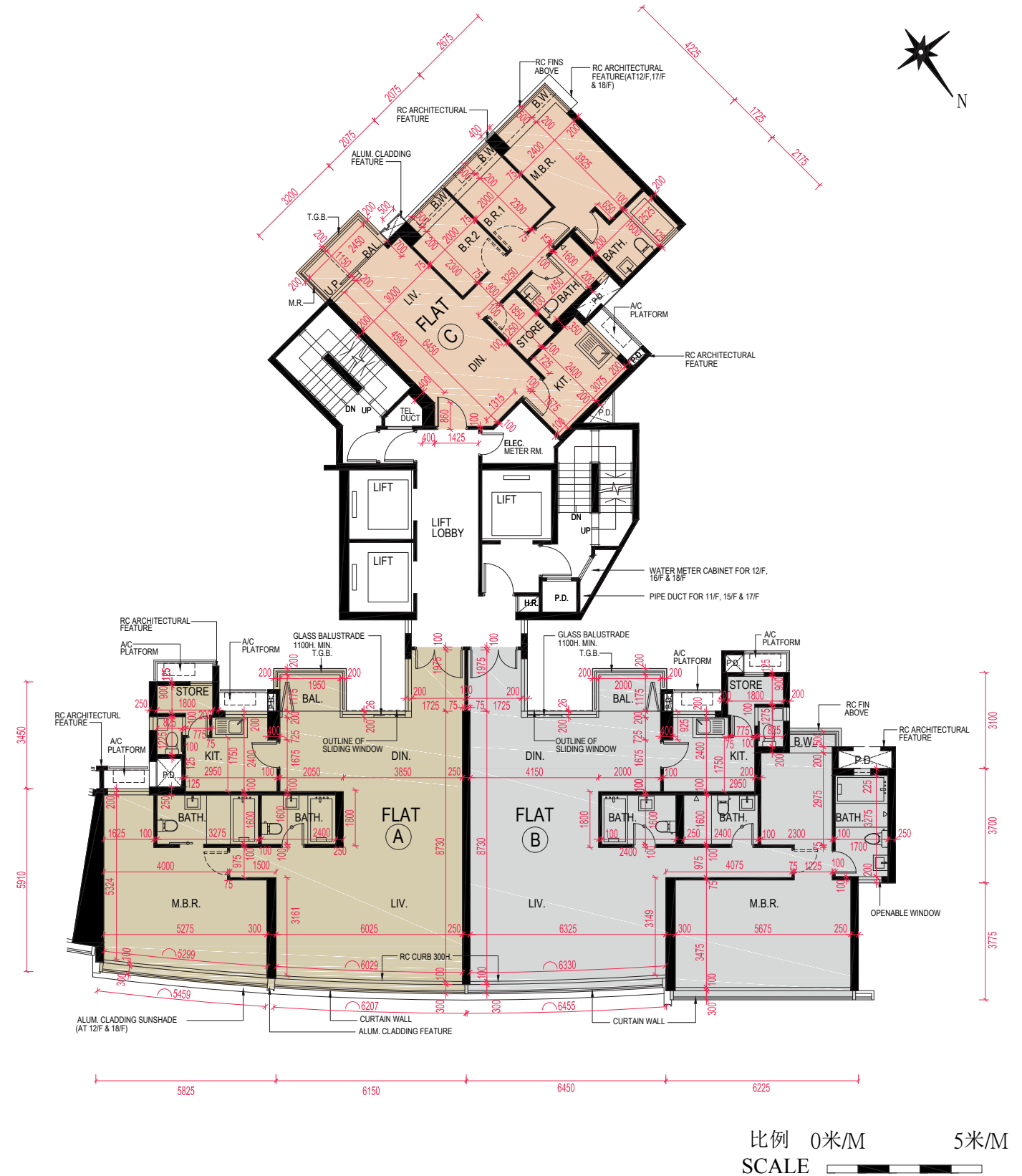
FLOOR PLANS OF RESIDENTIAL PROPERTIES IN THE DEVELOPMENT

發展項目的住宅物業的樓面平面圖

TOWER 7 11TH TO 18TH Floor Plan
第7座 11樓至18樓樓面平面圖

	FLAT 單位		
	A	B	C
The thickness of the floor slabs (excluding plaster) of each residential property (mm) 每個住宅物業的樓板(不包括灰泥)的厚度(毫米)	125,150, 175	125,150, 175	125,150
The floor-to-floor height (refers to the height between the top surface of the structural slab of a floor and the top surface of the structural slab of its immediate upper floor) of each residential property (mm) 每個住宅物業的層與層之間的高度(指該樓層之石屎地台面與上一層石屎地台面之高度距離)(毫米)	3300	3300	3300

- The dimensions of the floor plans are all structural dimensions in millimeter.
 - The internal areas of the residential properties on the upper floors will generally be slightly larger than those on the lower floors because of the reducing thickness of structural walls on the upper floors.
 - Please refer to page AL1 to AL3 of this sales brochure for legend of the terms and abbreviations shown in the floor plan above and the explanatory notes that are applicable thereto.
 - 2/F, 4/F, 13/F, 14/F, 20/F, 21/F, 24/F & 34/F are omitted in Tower 7.
- 樓面平面圖之尺規所列數字為以毫米標示之建築結構尺寸。
 - 因住宅物業的較高樓層的結構牆的厚度遞減，較高樓層的內部面積，一般比較低樓層的內部面積稍大。
 - 以上平面圖中顯示之名詞、簡稱及其適用的附註，請參閱本售樓說明第AL1至AL3頁。
 - 第7座不設2樓、4樓、13樓、14樓、20樓、21樓、24樓及34樓。



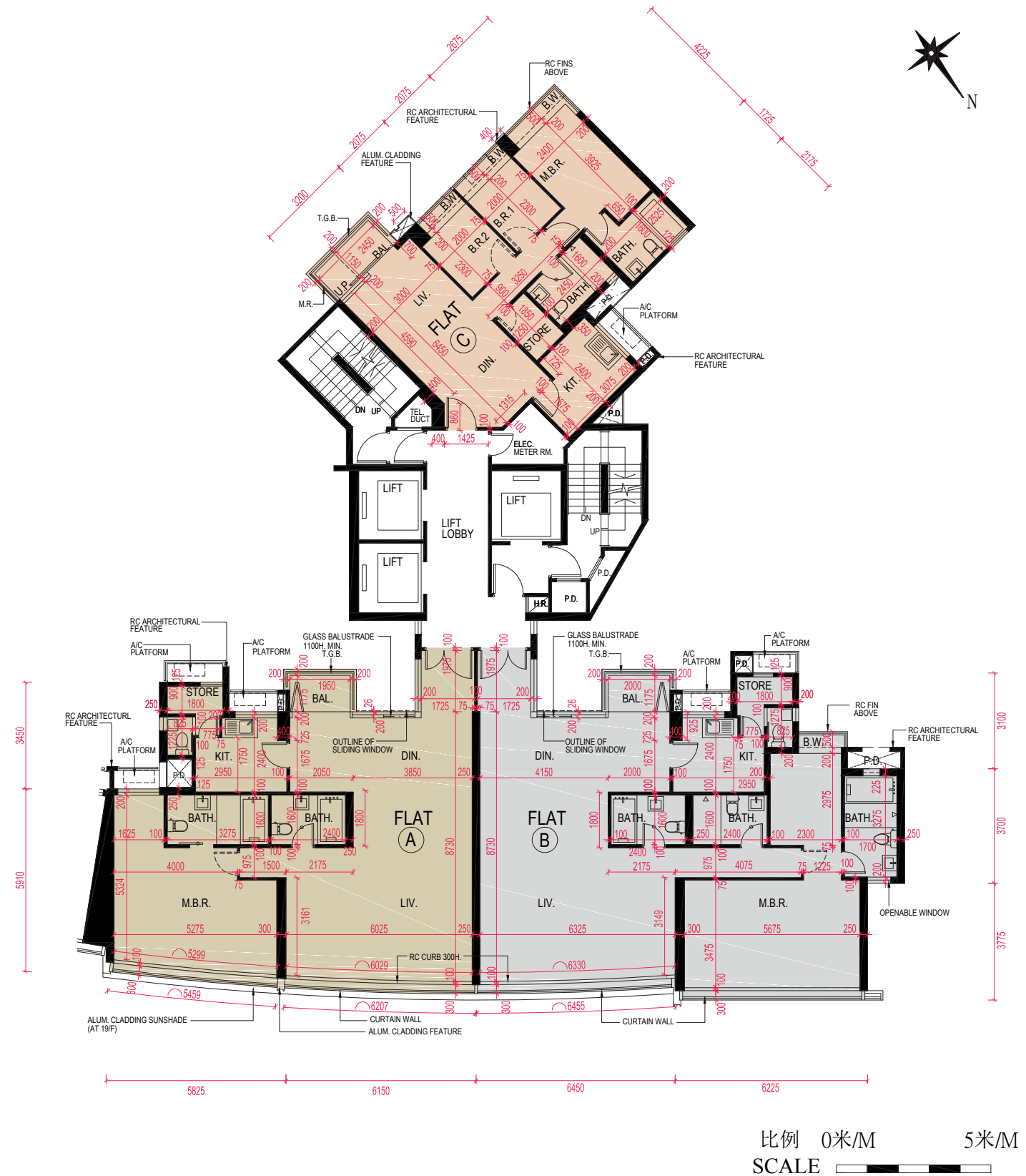
FLOOR PLANS OF RESIDENTIAL PROPERTIES IN THE DEVELOPMENT

發展項目的住宅物業的樓面平面圖

TOWER 7 19TH Floor Plan
第7座 19樓樓面平面圖

	FLAT 單位		
	A	B	C
The thickness of the floor slabs (excluding plaster) of each residential property (mm) 每個住宅物業的樓板(不包括灰泥)的厚度(毫米)	125,150, 175	125,150, 175	150
The floor-to-floor height (refers to the height between the top surface of the structural slab of a floor and the top surface of the structural slab of its immediate upper floor) of each residential property (mm) 每個住宅物業的層與層之間的高度(指該樓層之石屎地台面與上一層石屎地台面之高度距離)(毫米)	3300, 3350, 3400, 3650	3300, 3325, 3400, 3650	3300, 3525, 3740, 3650, 4090

- The dimensions of the floor plans are all structural dimensions in millimeter.
 - The internal areas of the residential properties on the upper floors will generally be slightly larger than those on the lower floors because of the reducing thickness of structural walls on the upper floors.
 - Please refer to page AL1 to AL3 of this sales brochure for legend of the terms and abbreviations shown in the floor plan above and the explanatory notes that are applicable thereto.
 - 2/F, 4/F, 13/F, 14/F, 20/F, 21/F, 24/F & 34/F are omitted in Tower 7.
- 樓面平面圖之尺規所列數字為以毫米標示之建築結構尺寸。
 - 因住宅物業的較高樓層的結構牆的厚度遞減，較高樓層的內部面積，一般比較低樓層的內部面積稍大。
 - 以上平面圖中顯示之名詞、簡稱及其適用的附註，請參閱本售樓說明第AL1至AL3頁。
 - 第7座不設2樓、4樓、13樓、14樓、20樓、21樓、24樓及34樓。



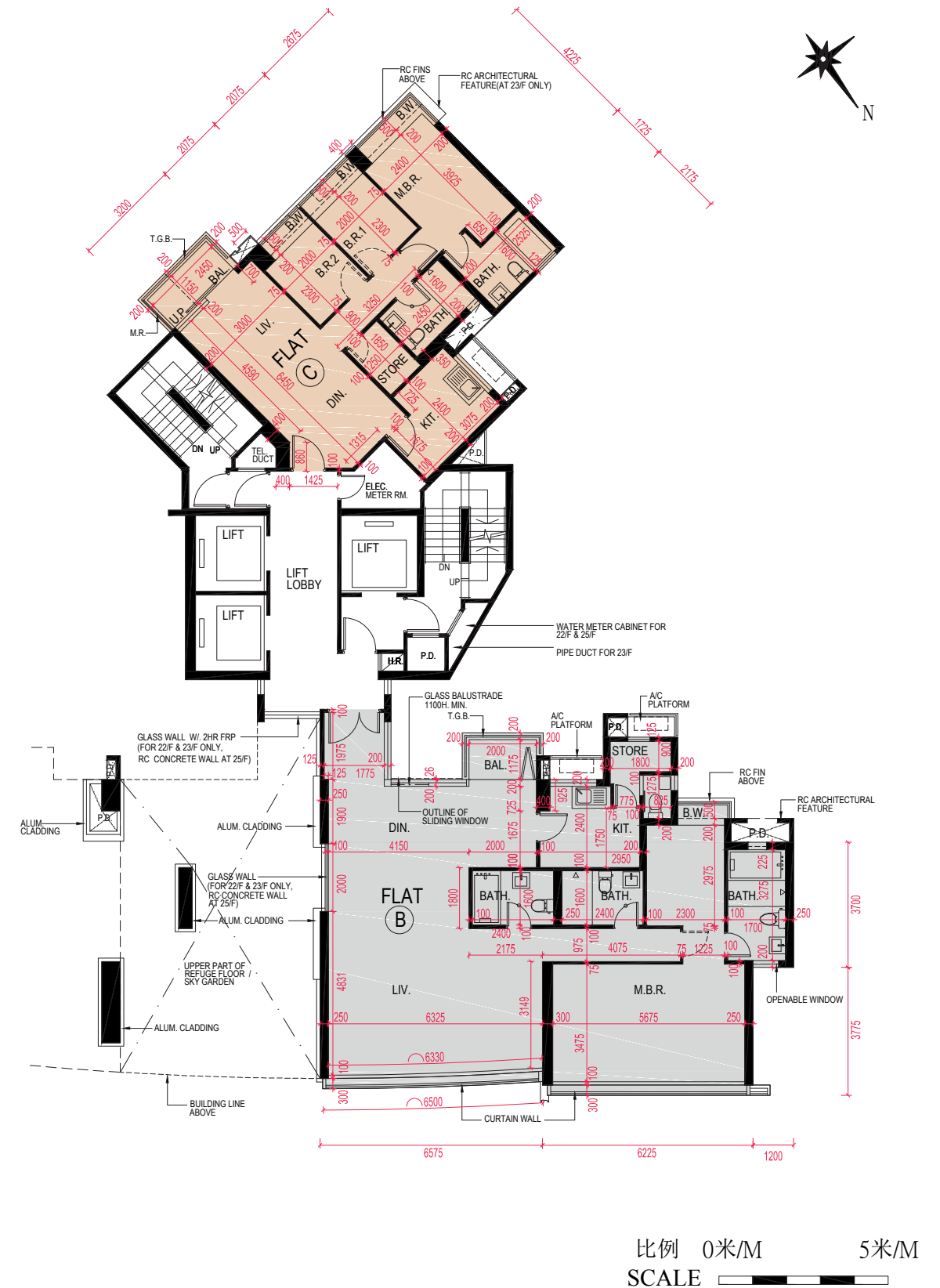
FLOOR PLANS OF RESIDENTIAL PROPERTIES IN THE DEVELOPMENT

發展項目的住宅物業的樓面平面圖

TOWER 7 22ND TO 25TH Floor Plan
第7座 22樓至25樓樓面平面圖

	FLAT 單位	
	B	C
The thickness of the floor slabs (excluding plaster) of each residential property (mm) 每個住宅物業的樓板(不包括灰泥)的厚度(毫米)	125, 150, 175	125, 150
The floor-to-floor height (refers to the height between the top surface of the structural slab of a floor and the top surface of the structural slab of its immediate upper floor) of each residential property (mm) 每個住宅物業的層與層之間的高度(指該樓層之石屎地台面與上一層石屎地台面之高度距離)(毫米)	3300	3300

- The dimensions of the floor plans are all structural dimensions in millimeter.
 - The internal areas of the residential properties on the upper floors will generally be slightly larger than those on the lower floors because of the reducing thickness of structural walls on the upper floors.
 - Please refer to page AL1 to AL3 of this sales brochure for legend of the terms and abbreviations shown in the floor plan above and the explanatory notes that are applicable thereto.
 - 2/F, 4/F, 13/F, 14/F, 20/F, 21/F, 24/F & 34/F are omitted in Tower 7.
- 樓面平面圖之尺規所列數字為以毫米標示之建築結構尺寸。
 - 因住宅物業的較高樓層的結構牆的厚度遞減，較高樓層的內部面積，一般比較低樓層的內部面積稍大。
 - 以上平面圖中顯示之名詞、簡稱及其適用的附註，請參閱本售樓說明第AL1至AL3頁。
 - 第7座不設2樓、4樓、13樓、14樓、20樓、21樓、24樓及34樓。



FLOOR PLANS OF RESIDENTIAL PROPERTIES IN THE DEVELOPMENT

發展項目的住宅物業的樓面平面圖

TOWER 7 26TH TO 33TH Floor Plan
第7座 26樓至33樓樓面平面圖

	FLAT 單位		
	A	B	C
The thickness of the floor slabs (excluding plaster) of each residential property (mm) 每個住宅物業的樓板(不包括灰泥)的厚度(毫米)	125,150, 175	125,150, 175	125,150
The floor-to-floor height (refers to the height between the top surface of the structural slab of a floor and the top surface of the structural slab of its immediate upper floor) of each residential property (mm) 每個住宅物業的層與層之間的高度(指該樓層之石屎地台面與上一層石屎地台面之高度距離)(毫米)	26/F 26樓 3300,3550, 3650	26/F 26樓 3300	26/F 26樓 3300
	27/F 27樓 3300	27/F 27樓 3300	27/F 27樓 3300
	28/F - 33/F 28樓至33樓 3500	28/F - 33/F 28樓至33樓 3500	28/F - 33/F 28樓至33樓 3500

- The dimensions of the floor plans are all structural dimensions in millimeter.
 - The internal areas of the residential properties on the upper floors will generally be slightly larger than those on the lower floors because of the reducing thickness of structural walls on the upper floors.
 - Please refer to page AL1 to AL3 of this sales brochure for legend of the terms and abbreviations shown in the floor plan above and the explanatory notes that are applicable thereto.
 - 2/F, 4/F, 13/F, 14/F, 20/F, 21/F, 24/F & 34/F are omitted in Tower 7.
- 樓面平面圖之尺規所列數字為以毫米標示之建築結構尺寸。
 - 因住宅物業的較高樓層的結構牆的厚度遞減，較高樓層的內部面積，一般比較低樓層的內部面積稍大。
 - 以上平面圖中顯示之名詞、簡稱及其適用的附註，請參閱本售樓說明第AL1至AL3頁。
 - 第7座不設2樓、4樓、13樓、14樓、20樓、21樓、24樓及34樓。



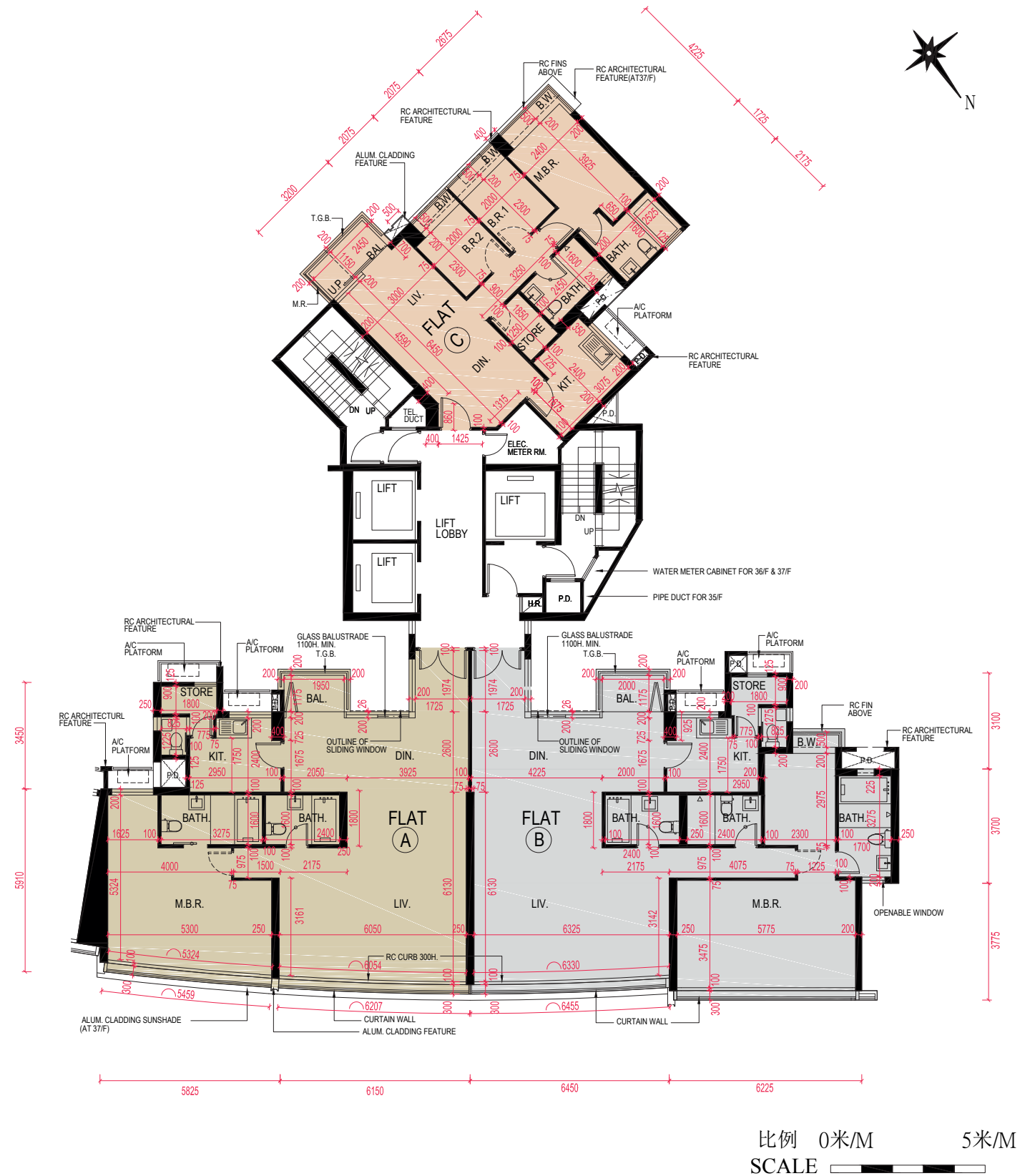
FLOOR PLANS OF RESIDENTIAL PROPERTIES IN THE DEVELOPMENT

發展項目的住宅物業的樓面平面圖

TOWER 7 35TH TO 37TH Floor Plan
第7座 35樓至37樓樓面平面圖

	FLAT 單位		
	A	B	C
The thickness of the floor slabs (excluding plaster) of each residential property (mm) 每個住宅物業的樓板(不包括灰泥)的厚度(毫米)	125,150, 175	125,150, 175	125,150
The floor-to-floor height (refers to the height between the top surface of the structural slab of a floor and the top surface of the structural slab of its immediate upper floor) of each residential property (mm) 每個住宅物業的層與層之間的高度(指該樓層之石屎地台面與上一層石屎地台面之高度距離)(毫米)	35/F - 36/F 35樓至36樓	35/F - 36/F 35樓至36樓	35/F - 36/F 35樓至36樓
	3500	3500	3500
	37/F 37樓	37/F 37樓	37/F 37樓
	3100, 3200, 3400, 3450, 3500, 3600, 3650, 3850	3300, 3400, 3475, 3500, 3600, 3650, 3850	3100, 3150, 3450, 3500, 3850

- The dimensions of the floor plans are all structural dimensions in millimeter.
 - The internal areas of the residential properties on the upper floors will generally be slightly larger than those on the lower floors because of the reducing thickness of structural walls on the upper floors.
 - Please refer to page AL1 to AL3 of this sales brochure for legend of the terms and abbreviations shown in the floor plan above and the explanatory notes that are applicable thereto.
 - 2/F, 4/F, 13/F, 14/F, 20/F, 21/F, 24/F & 34/F are omitted in Tower 7.
- 樓面平面圖之尺規所列數字為以毫米標示之建築結構尺寸。
 - 因住宅物業的較高樓層的結構牆的厚度遞減，較高樓層的內部面積，一般比較低樓層的內部面積稍大。
 - 以上平面圖中顯示之名詞、簡稱及其適用的附註，請參閱本售樓說明第AL1至AL3頁。
 - 第7座不設2樓、4樓、13樓、14樓、20樓、21樓、24樓及34樓。



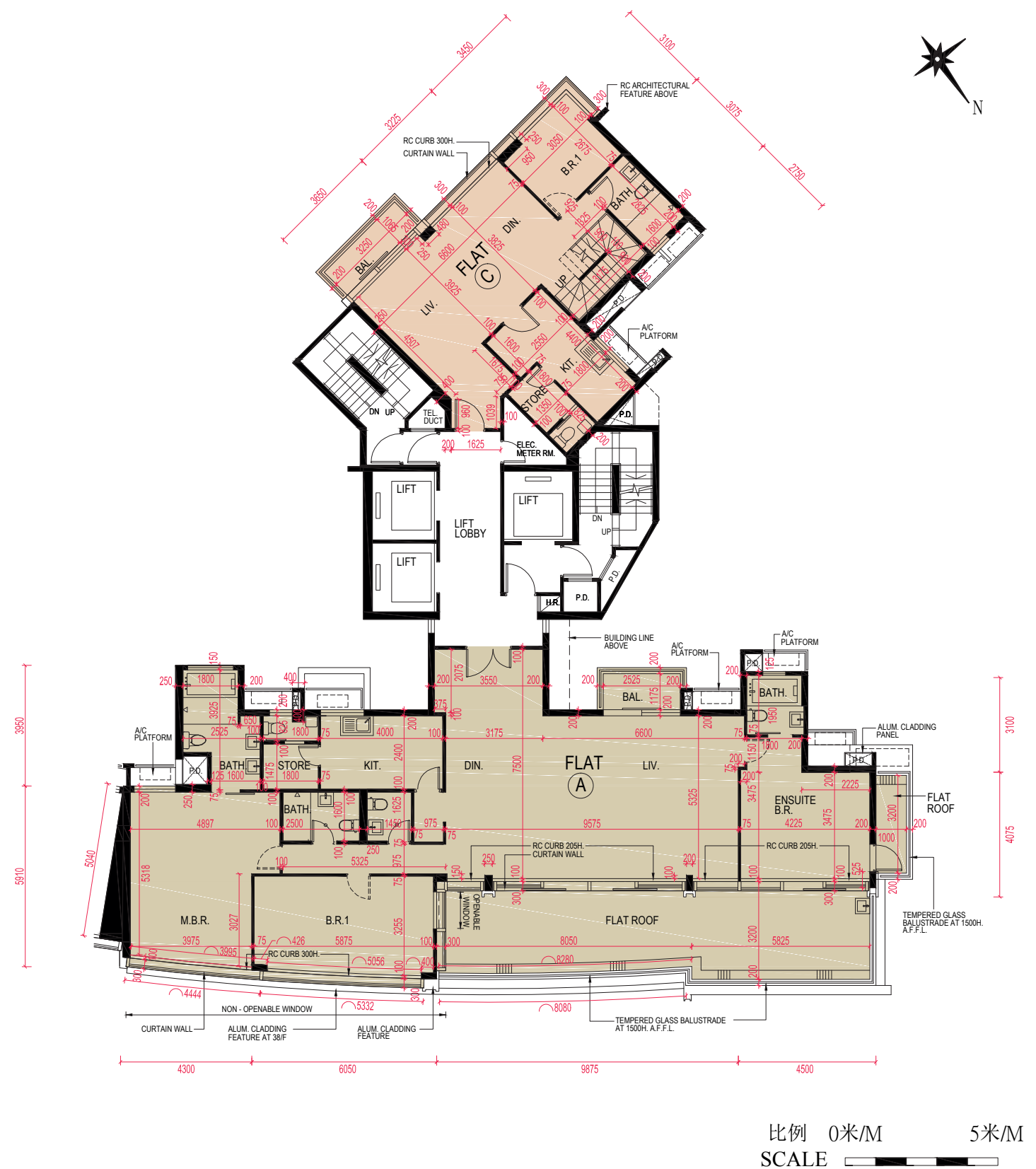
FLOOR PLANS OF RESIDENTIAL PROPERTIES IN THE DEVELOPMENT

發展項目的住宅物業的樓面平面圖

TOWER 7 38TH Floor Plan
第7座 38樓樓面平面圖

	FLAT 單位	
	A	C
The thickness of the floor slabs (excluding plaster) of each residential property (mm) 每個住宅物業的樓板(不包括灰泥)的厚度(毫米)	150, 175	150
The floor-to-floor height (refers to the height between the top surface of the structural slab of a floor and the top surface of the structural slab of its immediate upper floor) of each residential property (mm) 每個住宅物業的層與層之間的高度(指該樓層之石屎地台面與上一層石屎地台面之高度距離)(毫米)	3100, 3500	3400, 3500, 3850, 3900

- The dimensions of the floor plans are all structural dimensions in millimeter.
 - The internal areas of the residential properties on the upper floors will generally be slightly larger than those on the lower floors because of the reducing thickness of structural walls on the upper floors.
 - Please refer to page AL 1 to AL 3 of this sales brochure for legend of the terms and abbreviations shown in the floor plan above and the explanatory notes that are applicable thereto.
 - 2/F, 4/F, 13/F, 14/F, 20/F, 21/F, 24/F & 34/F are omitted in Tower 7.
- 樓面平面圖之尺規所列數字為以毫米標示之建築結構尺寸。
 - 因住宅物業的較高樓層的結構牆的厚度遞減，較高樓層的內部面積，一般比較低樓層的內部面積稍大。
 - 以上平面圖中顯示之名詞、簡稱及其適用的附註，請參閱本售樓說明第AL1至AL3頁。
 - 第7座不設2樓、4樓、13樓、14樓、20樓、21樓、24樓及34樓。



FLOOR PLANS OF RESIDENTIAL PROPERTIES IN THE DEVELOPMENT

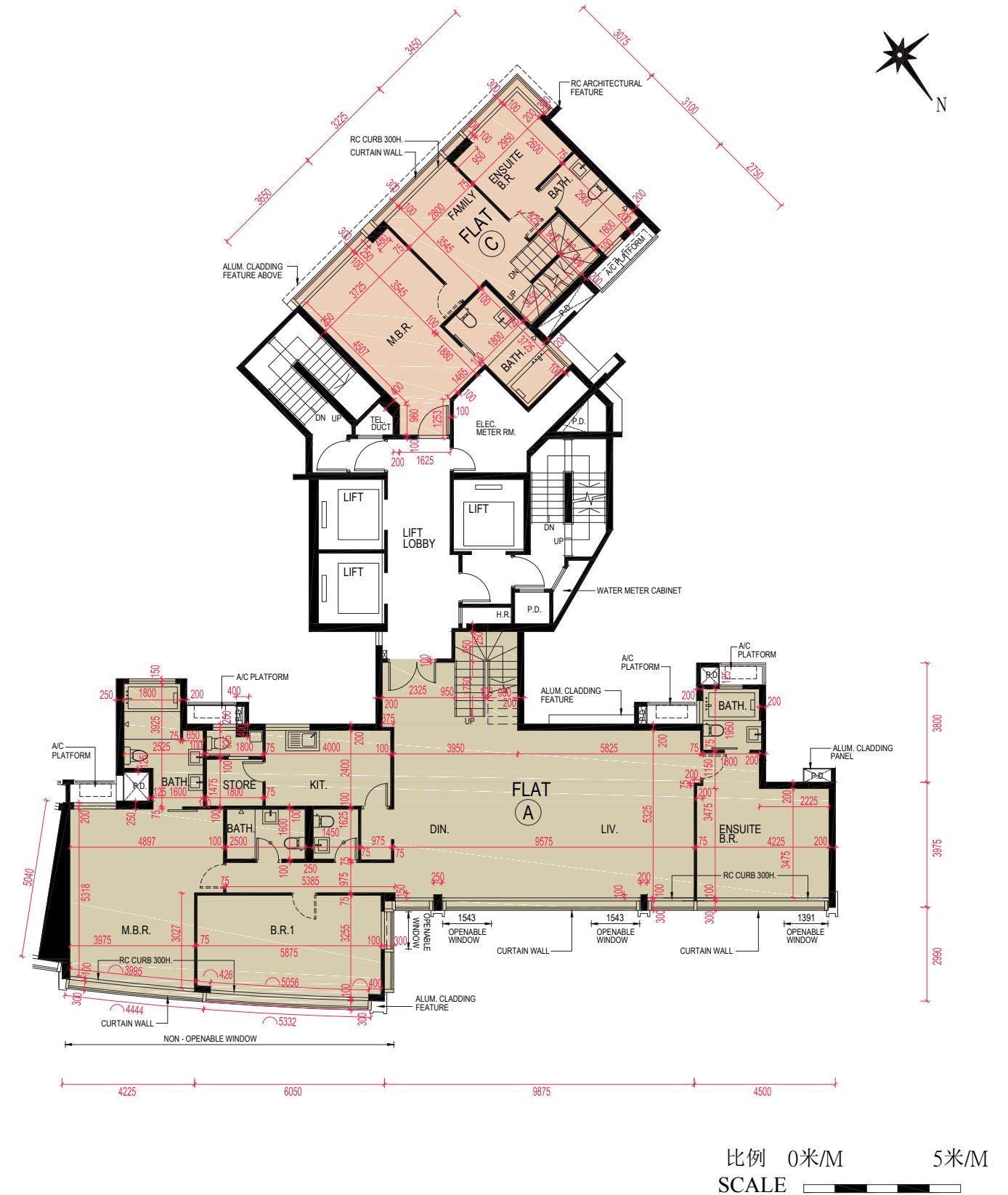
發展項目的住宅物業的樓面平面圖

TOWER 7 39TH Floor Plan

第7座 39樓樓面平面圖

	FLAT 單位	
	A	C
The thickness of the floor slabs (excluding plaster) of each residential property (mm) 每個住宅物業的樓板(不包括灰泥)的厚度(毫米)	150	125, 150
The floor-to-floor height (refers to the height between the top surface of the structural slab of a floor and the top surface of the structural slab of its immediate upper floor) of each residential property (mm) 每個住宅物業的層與層之間的高度(指該樓層之石屎地台面與上一層石屎地台面之高度距離)(毫米)	3500, 3600, 3850, 3900	3500, 3800, 3900, 4150

- The dimensions of the floor plans are all structural dimensions in millimeter.
 - The internal areas of the residential properties on the upper floors will generally be slightly larger than those on the lower floors because of the reducing thickness of structural walls on the upper floors.
 - Please refer to page AL1 to AL3 of this sales brochure for legend of the terms and abbreviations shown in the floor plan above and the explanatory notes that are applicable thereto.
 - 2/F, 4/F, 13/F, 14/F, 20/F, 21/F, 24/F & 34/F are omitted in Tower 7.
- 樓面平面圖之尺規所列數字為以毫米標示之建築結構尺寸。
 - 因住宅物業的較高樓層的結構牆的厚度遞減，較高樓層的內部面積，一般比較低樓層的內部面積稍大。
 - 以上平面圖中顯示之名詞、簡稱及其適用的附註，請參閱本售樓說明第AL1至AL3頁。
 - 第7座不設2樓、4樓、13樓、14樓、20樓、21樓、24樓及34樓。



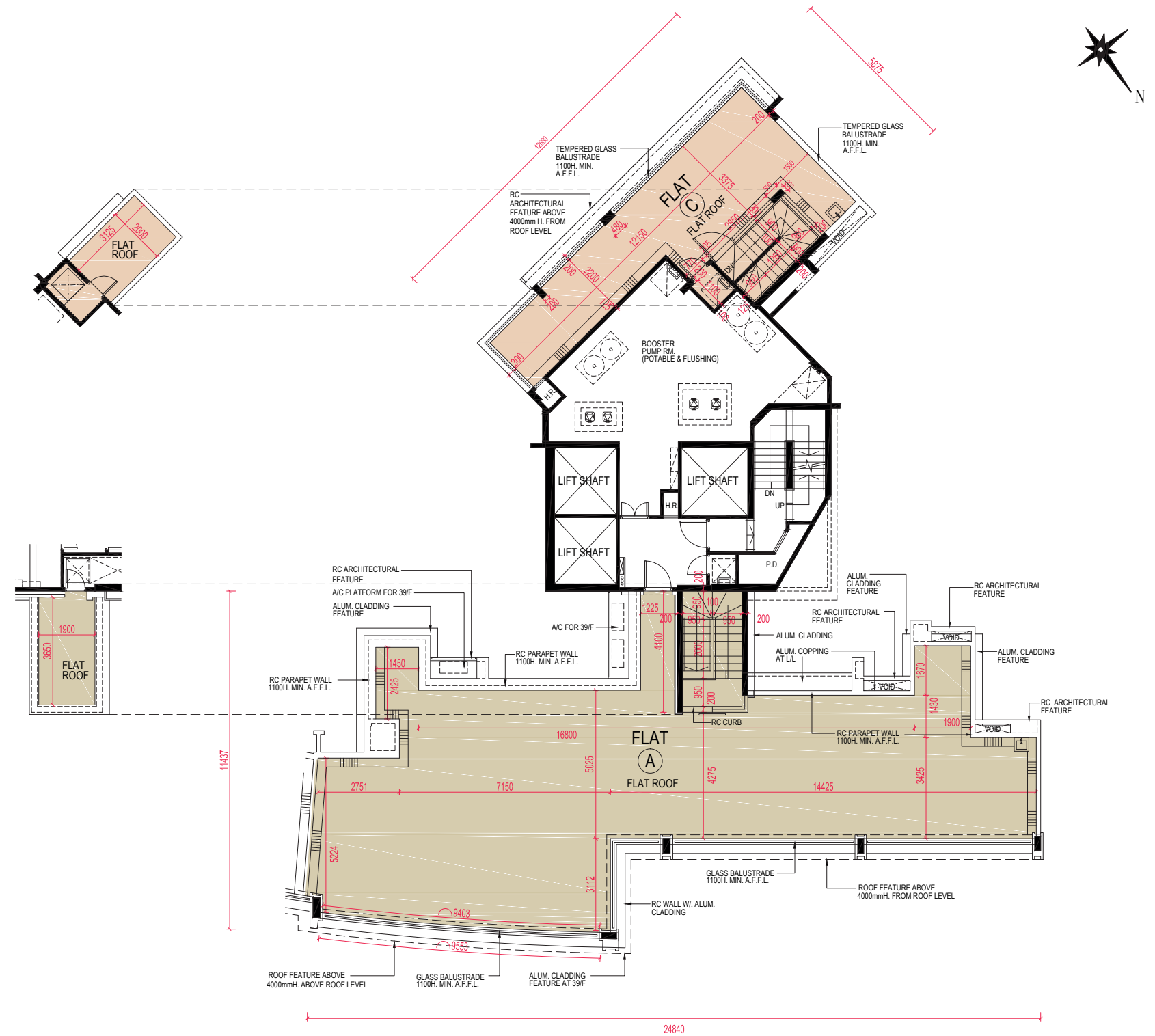
FLOOR PLANS OF RESIDENTIAL PROPERTIES IN THE DEVELOPMENT

發展項目的住宅物業的樓面平面圖

TOWER 7 Roof Floor Plan
第7座 天台樓面平面圖

	FLAT 單位	
	A	C
The thickness of the floor slabs (excluding plaster) of each residential property (mm) 每個住宅物業的樓板(不包括灰泥)的厚度(毫米)	N/A 不適用	N/A 不適用
The floor-to-floor height (refers to the height between the top surface of the structural slab of a floor and the top surface of the structural slab of its immediate upper floor) of each residential property (mm) 每個住宅物業的層與層之間的高度(指該樓層之石屎地台面與上一層石屎地台面之高度距離)(毫米)	N/A 不適用	N/A 不適用

- The dimensions of the floor plans are all structural dimensions in millimeter.
 - The internal areas of the residential properties on the upper floors will generally be slightly larger than those on the lower floors because of the reducing thickness of structural walls on the upper floors.
 - Please refer to page AL1 to AL3 of this sales brochure for legend of the terms and abbreviations shown in the floor plan above and the explanatory notes that are applicable thereto.
 - 2/F, 4/F, 13/F, 14/F, 20/F, 21/F, 24/F & 34/F are omitted in Tower 7.
- 樓面平面圖之尺規所列數字為以毫米標示之建築結構尺寸。
 - 因住宅物業的較高樓層的結構牆的厚度遞減，較高樓層的內部面積，一般比較低樓層的內部面積稍大。
 - 以上平面圖中顯示之名詞、簡稱及其適用的附註，請參閱本售樓說明第AL1至AL3頁。
 - 第7座不設2樓、4樓、13樓、14樓、20樓、21樓、24樓及34樓。



比例 0米/M 5米/M
SCALE

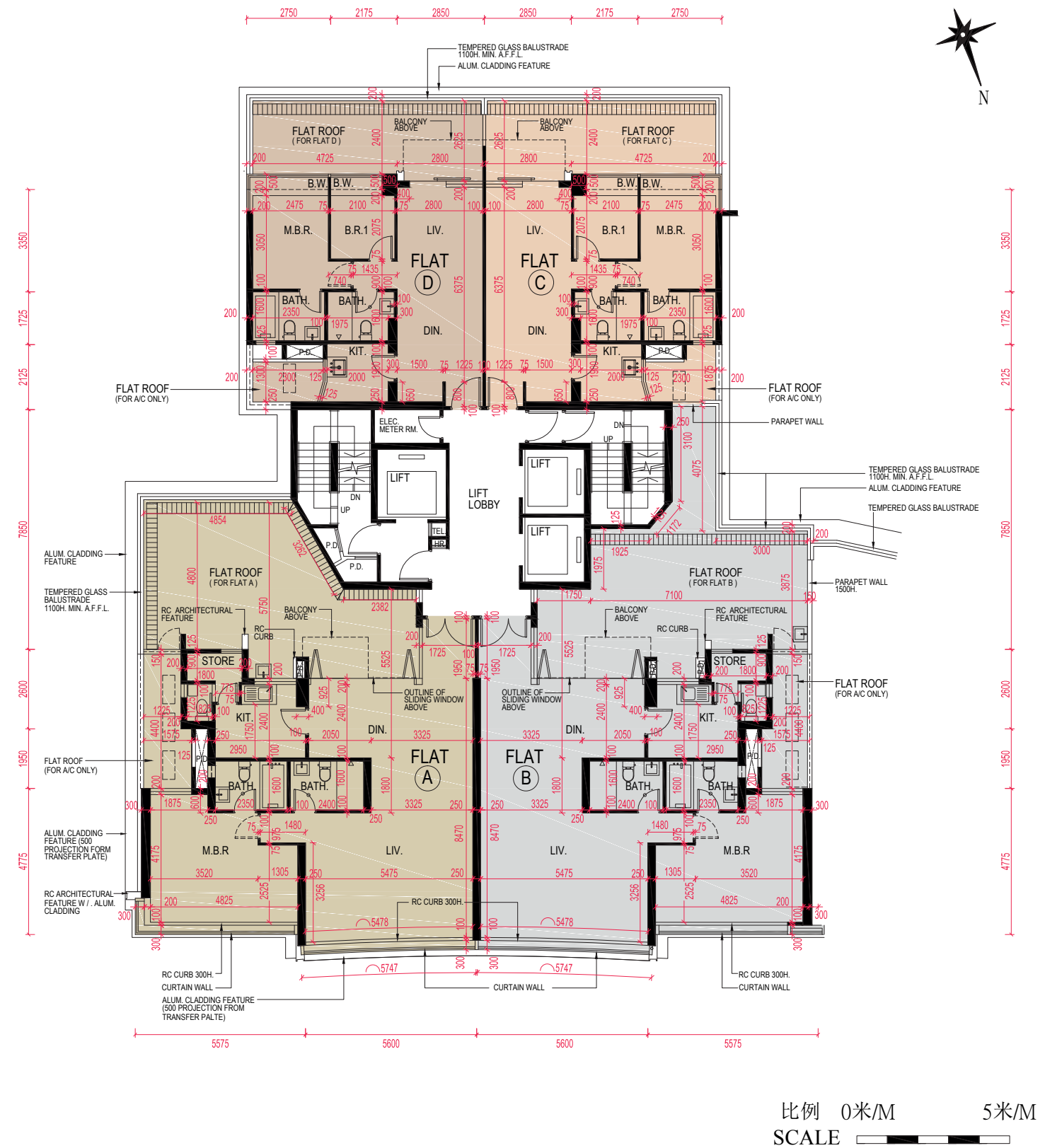
FLOOR PLANS OF RESIDENTIAL PROPERTIES IN THE DEVELOPMENT

發展項目的住宅物業的樓面平面圖

TOWER 8 7TH Floor Plan
第8座 7樓樓面平面圖

	FLAT 單位			
	A	B	C	D
The thickness of the floor slabs (excluding plaster) of each residential property (mm) 每個住宅物業的樓板(不包括灰泥)的厚度(毫米)	125,150,175	125,150,175	125,150,175	125,150,175
The floor-to-floor height (refers to the height between the top surface of the structural slab of a floor and the top surface of the structural slab of its immediate upper floor) of each residential property (mm) 每個住宅物業的層與層之間的高度(指該樓層之石屎地台面與上一層石屎地台面之高度距離)(毫米)	3300	3300	3300	3300

- The dimensions of the floor plans are all structural dimensions in millimeter.
 - The internal areas of the residential properties on the upper floors will generally be slightly larger than those on the lower floors because of the reducing thickness of structural walls on the upper floors.
 - Please refer to page AL1 to AL3 of this sales brochure for legend of the terms and abbreviations shown in the floor plan above and the explanatory notes that are applicable thereto.
 - 2/F, 4/F, 13/F, 14/F, 24/F & 34/F are omitted in Tower 8.
- 樓面平面圖之尺規所列數字為以毫米標示之建築結構尺寸。
 - 因住宅物業的較高樓層的結構牆的厚度遞減，較高樓層的內部面積，一般比較低樓層的內部面積稍大。
 - 以上平面圖中顯示之名詞、簡稱及其適用的附註，請參閱本售樓說明第AL1至AL3頁。
 - 第8座不設2樓、4樓、13樓、14樓、24樓及34樓。



FLOOR PLANS OF RESIDENTIAL PROPERTIES IN THE DEVELOPMENT

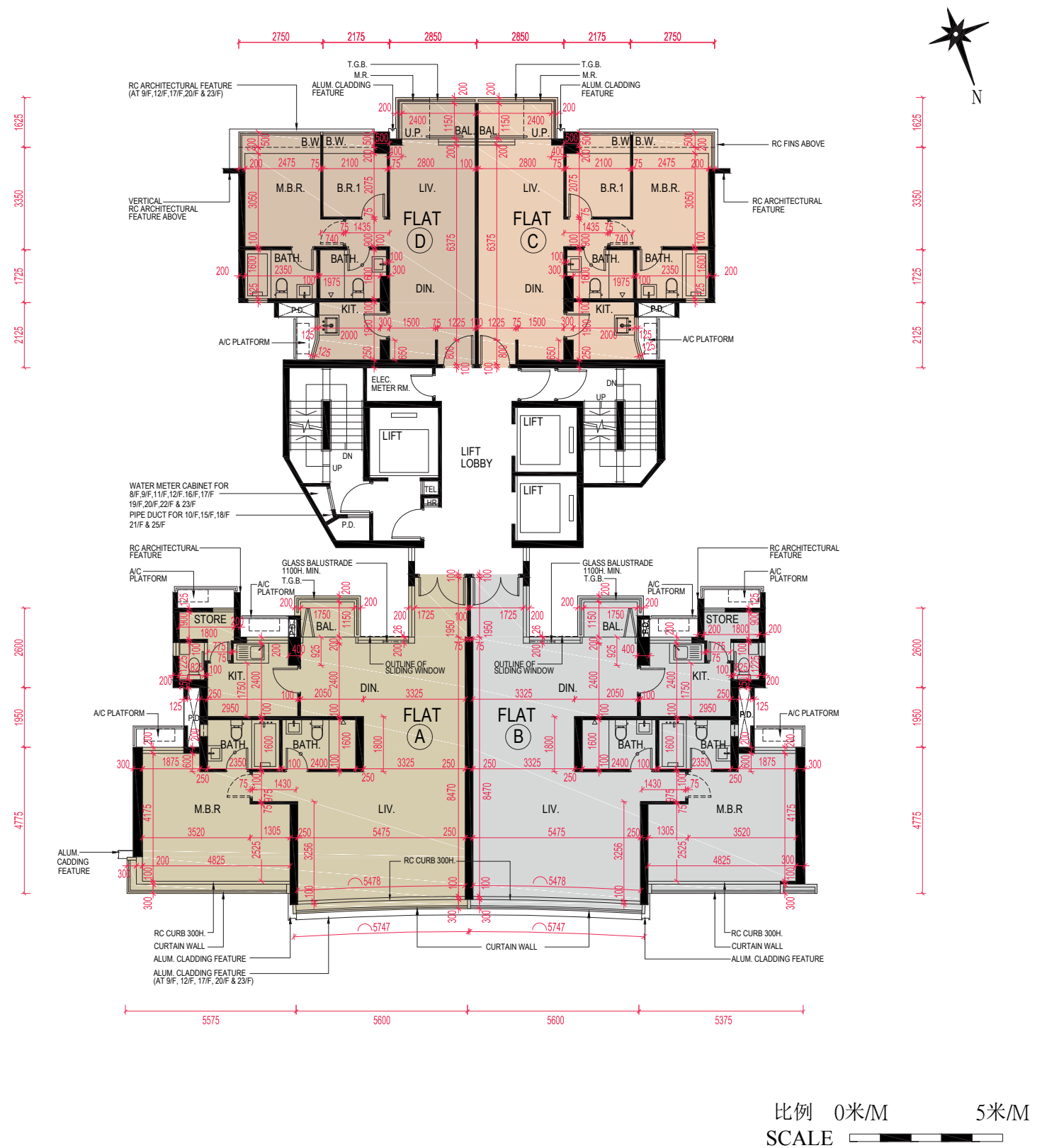
發展項目的住宅物業的樓面平面圖

TOWER 8 8TH TO 25TH Floor Plan
第8座 8樓至25樓樓面平面圖

	FLAT 單位			
	A	B	C	D
The thickness of the floor slabs (excluding plaster) of each residential property (mm) 每個住宅物業的樓板(不包括灰泥)的厚度(毫米)	125,150, 175	125,150, 175	125,150, 175	125,150, 175
The floor-to-floor height (refers to the height between the top surface of the structural slab of a floor and the top surface of the structural slab of its immediate upper floor) of each residential property (mm) 每個住宅物業的層與層之間的高度(指該樓層之石屎地台面與上一層石屎地台面之高度距離)(毫米)	3300	3300	3300	3300

- The dimensions of the floor plans are all structural dimensions in millimeter.
- The internal areas of the residential properties on the upper floors will generally be slightly larger than those on the lower floors because of the reducing thickness of structural walls on the upper floors.
- Please refer to page AL1 to AL3 of this sales brochure for legend of the terms and abbreviations shown in the floor plan above and the explanatory notes that are applicable thereto.
- 2/F, 4/F, 13/F, 14/F, 24/F & 34/F are omitted in Tower 8.

- 樓面平面圖之尺規所列數字為以毫米標示之建築結構尺寸。
- 因住宅物業的較高樓層的結構牆的厚度遞減，較高樓層的內部面積，一般比較低樓層的內部面積稍大。
- 以上平面圖中顯示之名詞、簡稱及其適用的附註，請參閱本售樓說明第AL1至AL3頁。
- 第8座不設2樓、4樓、13樓、14樓、24樓及34樓。



FLOOR PLANS OF RESIDENTIAL PROPERTIES IN THE DEVELOPMENT

發展項目的住宅物業的樓面平面圖

TOWER 8 26TH TO 32ND Floor Plan
第8座 26樓至32樓樓面平面圖

	FLAT 單位			
	A	B	C	D
The thickness of the floor slabs (excluding plaster) of each residential property (mm) 每個住宅物業的樓板(不包括灰泥)的厚度(毫米)	125,150, 175	125,150, 175	125,150, 175	125,150, 175
The floor-to-floor height (refers to the height between the top surface of the structural slab of a floor and the top surface of the structural slab of its immediate upper floor) of each residential property (mm) 每個住宅物業的層與層之間的高度(指該樓層之石屎地台面與上一層石屎地台面之高度距離)(毫米)	26/F - 27/F 26樓至27樓	26/F - 27/F 26樓至27樓	26/F - 27/F 26樓至27樓	26/F - 27/F 26樓至27樓
	3300	3300	3300	3300
	28/F - 32/F 28樓至32樓	28/F - 32/F 28樓至32樓	28/F - 32/F 28樓至32樓	28/F - 32/F 28樓至32樓
	3500	3500	3500	3500

- The dimensions of the floor plans are all structural dimensions in millimeter.
- The internal areas of the residential properties on the upper floors will generally be slightly larger than those on the lower floors because of the reducing thickness of structural walls on the upper floors.
- Please refer to page AL1 to AL3 of this sales brochure for legend of the terms and abbreviations shown in the floor plan above and the explanatory notes that are applicable thereto.
- 2/F, 4/F, 13/F, 14/F, 24/F & 34/F are omitted in Tower 8.

- 樓面平面圖之尺規所列數字為以毫米標示之建築結構尺寸。
- 因住宅物業的較高樓層的結構牆的厚度遞減，較高樓層的內部面積，一般比較低樓層的內部面積稍大。
- 以上平面圖中顯示之名詞、簡稱及其適用的附註，請參閱本售樓說明第AL1至AL3頁。
- 第8座不設2樓、4樓、13樓、14樓、24樓及34樓。



FLOOR PLANS OF RESIDENTIAL PROPERTIES IN THE DEVELOPMENT

發展項目的住宅物業的樓面平面圖

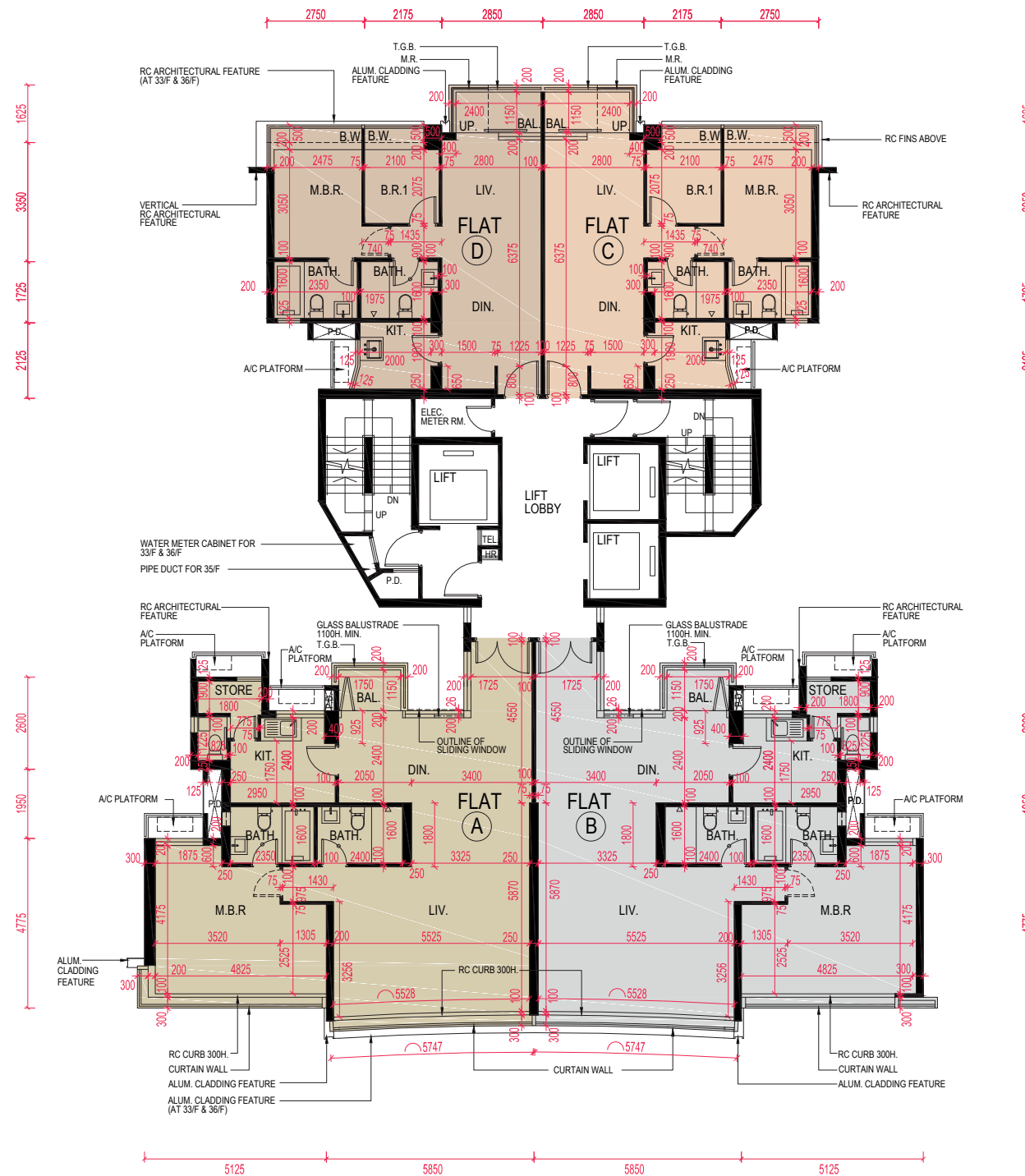
TOWER 8 33RD TO 36TH Floor Plan
第8座 33樓至36樓樓面平面圖



	FLAT 單位			
	A	B	C	D
The thickness of the floor slabs (excluding plaster) of each residential property (mm) 每個住宅物業的樓板(不包括灰泥)的厚度(毫米)	125,150, 175	125,150, 175	125,150, 175	125,150, 175
The floor-to-floor height (refers to the height between the top surface of the structural slab of a floor and the top surface of the structural slab of its immediate upper floor) of each residential property (mm) 每個住宅物業的層與層之間的高度(指該樓層之石屎地台面與上一層石屎地台面之高度距離)(毫米)	33/F - 35/F 33樓至35樓 3500	33/F - 35/F 33樓至35樓 3500	33/F - 35/F 33樓至35樓 3500	33/F - 35/F 33樓至35樓 3500
	36/F 36樓	36/F 36樓	36/F 36樓	36/F 36樓
	3100, 3200, 3400, 3450, 3475, 3500, 3600, 3850	3475, 3500, 3600, 3750, 3850	3500	3500

- The dimensions of the floor plans are all structural dimensions in millimeter.
- The internal areas of the residential properties on the upper floors will generally be slightly larger than those on the lower floors because of the reducing thickness of structural walls on the upper floors.
- Please refer to page AL1 to AL3 of this sales brochure for legend of the terms and abbreviations shown in the floor plan above and the explanatory notes that are applicable thereto.
- 2/F, 4/F, 13/F, 14/F, 24/F & 34/F are omitted in Tower 8.

- 樓面平面圖之尺規所列數字為以毫米標示之建築結構尺寸。
- 因住宅物業的較高樓層的結構牆的厚度遞減，較高樓層的內部面積，一般比較低樓層的內部面積稍大。
- 以上平面圖中顯示之名詞、簡稱及其適用的附註，請參閱本售樓說明第AL1至AL3頁。
- 第8座不設2樓、4樓、13樓、14樓、24樓及34樓。



比例 0米/M 5米/M
SCALE

FLOOR PLANS OF RESIDENTIAL PROPERTIES IN THE DEVELOPMENT

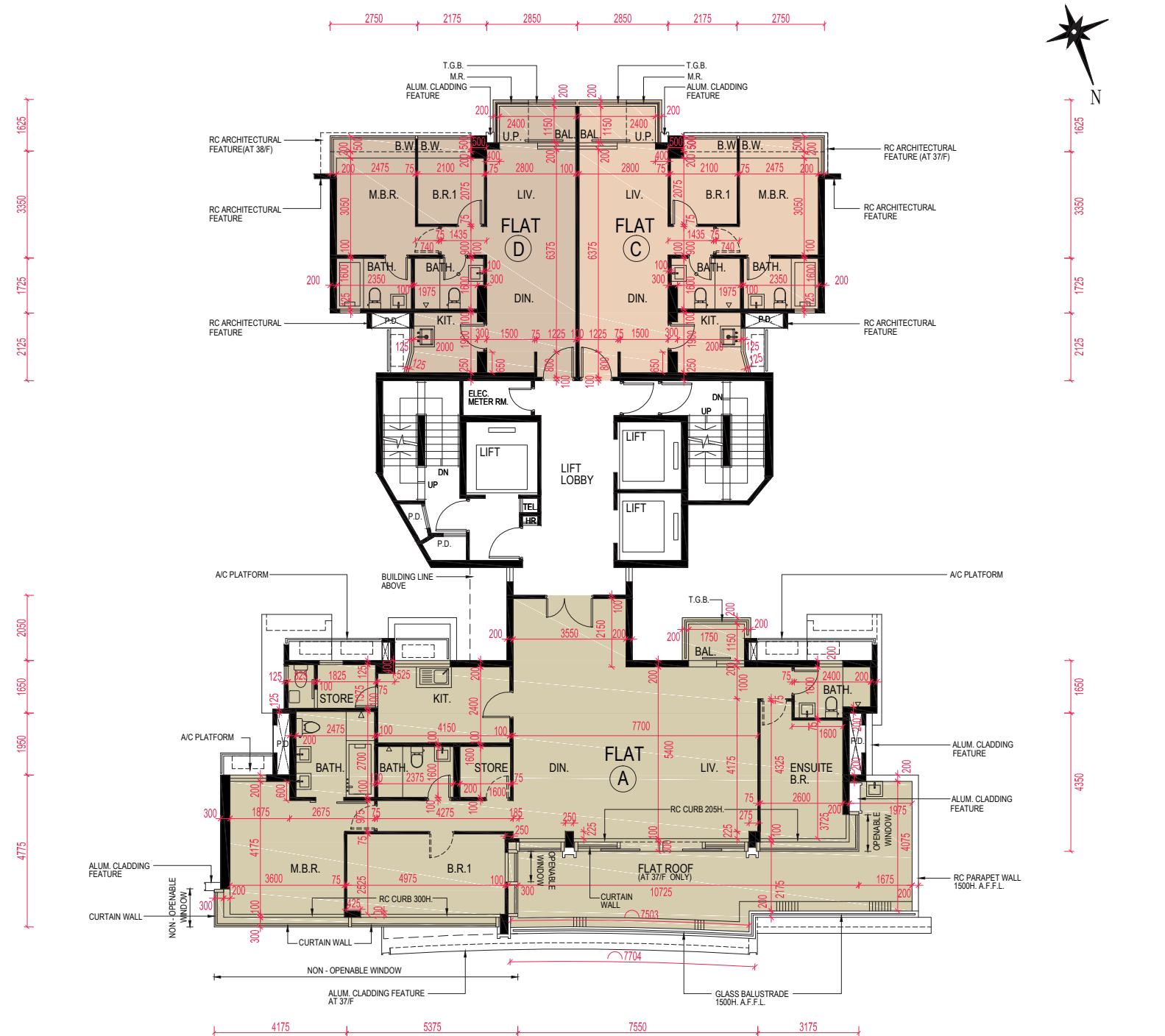
發展項目的住宅物業的樓面平面圖

TOWER 8 37TH Floor Plan
第8座 37樓樓面平面圖

	FLAT 單位		
	A	C	D
The thickness of the floor slabs (excluding plaster) of each residential property (mm) 每個住宅物業的樓板(不包括灰泥)的厚度(毫米)	125,150, 175	125,150, 175	125,150, 175
The floor-to-floor height (refers to the height between the top surface of the structural slab of a floor and the top surface of the structural slab of its immediate upper floor) of each residential property (mm) 每個住宅物業的層與層之間的高度(指該樓層之石屎地台面與上一層石屎地台面之高度距離)(毫米)	3100, 3500	3500	3500

- The dimensions of the floor plans are all structural dimensions in millimeter.
- The internal areas of the residential properties on the upper floors will generally be slightly larger than those on the lower floors because of the reducing thickness of structural walls on the upper floors.
- Please refer to page AL1 to AL3 of this sales brochure for legend of the terms and abbreviations shown in the floor plan above and the explanatory notes that are applicable thereto.
- 2/F, 4/F, 13/F, 14/F, 24/F & 34/F are omitted in Tower 8.

- 樓面平面圖之尺規所列數字為以毫米標示之建築結構尺寸。
- 因住宅物業的較高樓層的結構牆的厚度遞減，較高樓層的內部面積，一般比較低樓層的內部面積稍大。
- 以上平面圖中顯示之名詞、簡稱及其適用的附註，請參閱本售樓說明第AL1至AL3頁。
- 第8座不設2樓、4樓、13樓、14樓、24樓及34樓。



比例 0米/M 5米/M
SCALE

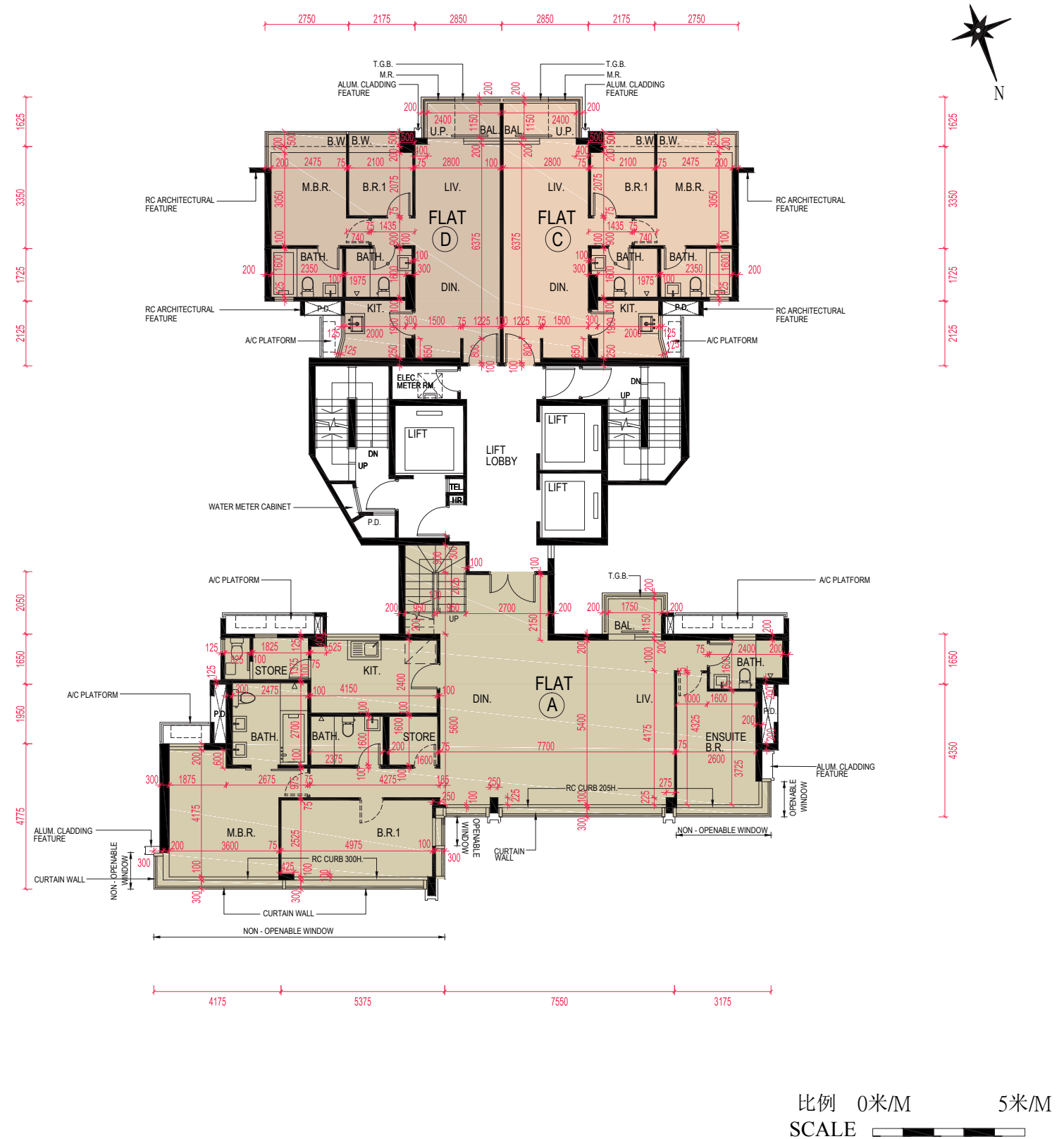
FLOOR PLANS OF RESIDENTIAL PROPERTIES IN THE DEVELOPMENT

發展項目的住宅物業的樓面平面圖

TOWER 8 38TH Floor Plan
第8座 38樓樓面平面圖

	FLAT 單位		
	A	C	D
The thickness of the floor slabs (excluding plaster) of each residential property (mm) 每個住宅物業的樓板(不包括灰泥)的厚度(毫米)	150, 175	125, 150, 175	125, 150, 175
The floor-to-floor height (refers to the height between the top surface of the structural slab of a floor and the top surface of the structural slab of its immediate upper floor) of each residential property (mm) 每個住宅物業的層與層之間的高度(指該樓層之石屎地台面與上一層石屎地台面之高度距離)(毫米)	3500, 3600, 3850, 3900	3500, 3600, 3850	3500, 3600, 3850

- The dimensions of the floor plans are all structural dimensions in millimeter.
- The internal areas of the residential properties on the upper floors will generally be slightly larger than those on the lower floors because of the reducing thickness of structural walls on the upper floors.
- Please refer to page AL1 to AL3 of this sales brochure for legend of the terms and abbreviations shown in the floor plan above and the explanatory notes that are applicable thereto.
- 2/F, 4/F, 13/F, 14/F, 24/F & 34/F are omitted in Tower 8.
 - 樓面平面圖之尺規所列數字為以毫米標示之建築結構尺寸。
 - 因住宅物業的較高樓層的結構牆的厚度遞減，較高樓層的內部面積，一般比較低樓層的內部面積稍大。
 - 以上平面圖中顯示之名詞、簡稱及其適用的附註，請參閱本售樓說明第AL1至AL3頁。
 - 第8座不設2樓、4樓、13樓、14樓、24樓及34樓。



FLOOR PLANS OF RESIDENTIAL PROPERTIES IN THE DEVELOPMENT

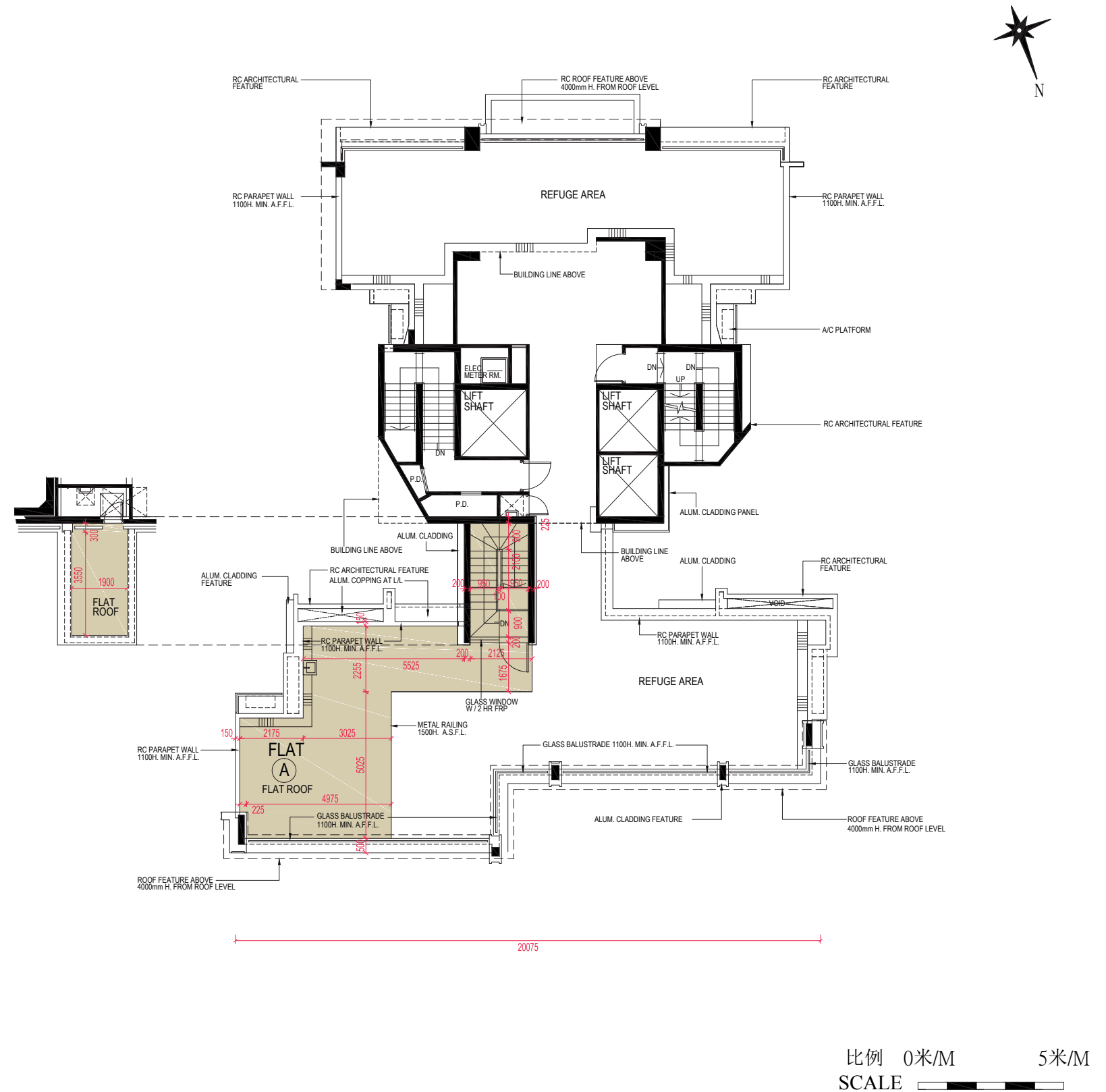
發展項目的住宅物業的樓面平面圖

TOWER 8 Roof Floor Plan
第8座 天台樓面平面圖

	FLAT 單位
	A
The thickness of the floor slabs (excluding plaster) of each residential property (mm) 每個住宅物業的樓板(不包括灰泥)的厚度(毫米)	N/A 不適用
The floor-to-floor height (refers to the height between the top surface of the structural slab of a floor and the top surface of the structural slab of its immediate upper floor) of each residential property (mm) 每個住宅物業的層與層之間的高度(指該樓層之石屎地台面與上一層石屎地台面之高度距離)(毫米)	N/A 不適用

- The dimensions of the floor plans are all structural dimensions in millimeter.
- The internal areas of the residential properties on the upper floors will generally be slightly larger than those on the lower floors because of the reducing thickness of structural walls on the upper floors.
- Please refer to page AL1 to AL3 of this sales brochure for legend of the terms and abbreviations shown in the floor plan above and the explanatory notes that are applicable thereto.
- 2/F, 4/F, 13/F, 14/F, 24/F & 34/F are omitted in Tower 8.

- 樓面平面圖之尺規所列數字為以毫米標示之建築結構尺寸。
- 因住宅物業的較高樓層的結構牆的厚度遞減，較高樓層的內部面積，一般比較低樓層的內部面積稍大。
- 以上平面圖中顯示之名詞、簡稱及其適用的附註，請參閱本售樓說明第AL1至AL3頁。
- 第8座不設2樓、4樓、13樓、14樓、24樓及34樓。



FLOOR PLANS OF RESIDENTIAL PROPERTIES IN THE DEVELOPMENT

發展項目的住宅物業的樓面平面圖

TOWER 9 7TH Floor Plan
第9座 7樓樓面平面圖

	FLAT 單位			
	A	B	C	D
The thickness of the floor slabs (excluding plaster) of each residential property (mm) 每個住宅物業的樓板(不包括灰泥)的厚度(毫米)	125,150, 175	125,150, 175	125,150, 175	125,150, 175
The floor-to-floor height (refers to the height between the top surface of the structural slab of a floor and the top surface of the structural slab of its immediate upper floor) of each residential property (mm) 每個住宅物業的層與層之間的高度(指該樓層之石屎地台面與上一層石屎地台面之高度距離)(毫米)	3300	3300	3300	3300

- The dimensions of the floor plans are all structural dimensions in millimeter.
 - The internal areas of the residential properties on the upper floors will generally be slightly larger than those on the lower floors because of the reducing thickness of structural walls on the upper floors.
 - Please refer to page AL1 to AL3 of this sales brochure for legend of the terms and abbreviations shown in the floor plan above and the explanatory notes that are applicable thereto.
 - 2/F, 4/F, 13/F, 14/F, 20/F, 21/F, 24/F & 34/F are omitted in Tower 9.
- 樓面平面圖之尺規所列數字為以毫米標示之建築結構尺寸。
 - 因住宅物業的較高樓層的結構牆的厚度遞減，較高樓層的內部面積，一般比較低樓層的內部面積稍大。
 - 以上平面圖中顯示之名詞、簡稱及其適用的附註，請參閱本售樓說明第AL1至AL3頁。
 - 第9座不設2樓、4樓、13樓、14樓、20樓、21樓、24樓及34樓。



FLOOR PLANS OF RESIDENTIAL PROPERTIES IN THE DEVELOPMENT

發展項目的住宅物業的樓面平面圖

TOWER 9 8TH TO 18TH Floor Plan
第9座 8樓至18樓樓面平面圖

	FLAT 單位			
	A	B	C	D
The thickness of the floor slabs (excluding plaster) of each residential property (mm) 每個住宅物業的樓板(不包括灰泥)的厚度(毫米)	125,150,175	125,150,175	125,150,175	125,150,175
The floor-to-floor height (refers to the height between the top surface of the structural slab of a floor and the top surface of the structural slab of its immediate upper floor) of each residential property (mm) 每個住宅物業的層與層之間的高度(指該樓層之石屎地台面與上一層石屎地台面之高度距離)(毫米)	3300	3300	3300	3300

- The dimensions of the floor plans are all structural dimensions in millimeter.
 - The internal areas of the residential properties on the upper floors will generally be slightly larger than those on the lower floors because of the reducing thickness of structural walls on the upper floors.
 - Please refer to page AL1 to AL3 of this sales brochure for legend of the terms and abbreviations shown in the floor plan above and the explanatory notes that are applicable thereto.
 - 2/F, 4/F, 13/F, 14/F, 20/F, 21/F, 24/F & 34/F are omitted in Tower 9.
- 樓面平面圖之尺規所列數字為以毫米標示之建築結構尺寸。
 - 因住宅物業的較高樓層的結構牆的厚度遞減，較高樓層的內部面積，一般比較低樓層的內部面積稍大。
 - 以上平面圖中顯示之名詞、簡稱及其適用的附註，請參閱本售樓說明第AL1至AL3頁。
 - 第9座不設2樓、4樓、13樓、14樓、20樓、21樓、24樓及34樓。



FLOOR PLANS OF RESIDENTIAL PROPERTIES IN THE DEVELOPMENT

發展項目的住宅物業的樓面平面圖

TOWER 9 19TH Floor Plan
第9座 19樓樓面平面圖



	FLAT 單位			
	A	B	C	D
The thickness of the floor slabs (excluding plaster) of each residential property (mm) 每個住宅物業的樓板(不包括灰泥)的厚度(毫米)	125,150, 175	125,150, 175	150, 175	150, 175
The floor-to-floor height (refers to the height between the top surface of the structural slab of a floor and the top surface of the structural slab of its immediate upper floor) of each residential property (mm) 每個住宅物業的層與層之間的高度(指該樓層之石屎地台面與上一層石屎地台面之高度距離)(毫米)	3300, 3350, 3400, 3650	3300, 3350, 3400, 3650	3100, 3300, 3350, 3525, 3650, 3740	3300, 3400, 3525, 3650, 4090

- The dimensions of the floor plans are all structural dimensions in millimeter.
- The internal areas of the residential properties on the upper floors will generally be slightly larger than those on the lower floors because of the reducing thickness of structural walls on the upper floors.
- Please refer to page AL1 to AL3 of this sales brochure for legend of the terms and abbreviations shown in the floor plan above and the explanatory notes that are applicable thereto.
- 2/F, 4/F, 13/F, 14/F, 20/F, 21/F, 24/F & 34/F are omitted in Tower 9.

- 樓面平面圖之尺規所列數字為以毫米標示之建築結構尺寸。
- 因住宅物業的較高樓層的結構牆的厚度遞減，較高樓層的內部面積，一般比較低樓層的內部面積稍大。
- 以上平面圖中顯示之名詞、簡稱及其適用的附註，請參閱本售樓說明第AL1至AL3頁。
- 第9座不設2樓、4樓、13樓、14樓、20樓、21樓、24樓及34樓。



比例 0米/M 5米/M
SCALE

FLOOR PLANS OF RESIDENTIAL PROPERTIES IN THE DEVELOPMENT

發展項目的住宅物業的樓面平面圖

TOWER 9 22ND TO 25TH Floor Plan
第9座 22樓至25樓樓面平面圖

	FLAT 單位		
	A	C	D
The thickness of the floor slabs (excluding plaster) of each residential property (mm) 每個住宅物業的樓板(不包括灰泥)的厚度(毫米)	125,150,175	125,150,175	125,150,175
The floor-to-floor height (refers to the height between the top surface of the structural slab of a floor and the top surface of the structural slab of its immediate upper floor) of each residential property (mm) 每個住宅物業的層與層之間的高度(指該樓層之石屎地台面與上一層石屎地台面之高度距離)(毫米)	3300	3300	3300

- The dimensions of the floor plans are all structural dimensions in millimeter.
- The internal areas of the residential properties on the upper floors will generally be slightly larger than those on the lower floors because of the reducing thickness of structural walls on the upper floors.
- Please refer to page AL1 to AL3 of this sales brochure for legend of the terms and abbreviations shown in the floor plan above and the explanatory notes that are applicable thereto.
- 2/F, 4/F, 13/F, 14/F, 20/F, 21/F, 24/F & 34/F are omitted in Tower 9.

- 樓面平面圖之尺規所列數字為以毫米標示之建築結構尺寸。
- 因住宅物業的較高樓層的結構牆的厚度遞減，較高樓層的內部面積，一般比較低樓層的內部面積稍大。
- 以上平面圖中顯示之名詞、簡稱及其適用的附註，請參閱本售樓說明第AL1至AL3頁。
- 第9座不設2樓、4樓、13樓、14樓、20樓、21樓、24樓及34樓。



FLOOR PLANS OF RESIDENTIAL PROPERTIES IN THE DEVELOPMENT

發展項目的住宅物業的樓面平面圖

TOWER 9 26TH TO 31ST Floor Plan
第9座 26樓至31樓樓面平面圖

	FLAT 單位			
	A	B	C	D
The thickness of the floor slabs (excluding plaster) of each residential property (mm) 每個住宅物業的樓板(不包括灰泥)的厚度(毫米)	125,150, 175	125,150, 175	125,150, 175	125,150, 175
The floor-to-floor height (refers to the height between the top surface of the structural slab of a floor and the top surface of the structural slab of its immediate upper floor) of each residential property (mm) 每個住宅物業的層與層之間的高度(指該樓層之石屎地台面與上一層石屎地台面之高度距離)(毫米)	26/F - 27/F 26樓至27樓	26/F 26樓	26/F - 27/F 26樓至27樓	26/F - 27/F 26樓至27樓
	3300	3300,3550, 3650	3300	3300
	28/F - 31/F 28樓至31樓	27/F 27樓	28/F - 31/F 28樓至31樓	28/F - 31/F 28樓至31樓
	3500	3300	3500	3500
		28/F - 31/F 28樓至31樓		
		3500		

- The dimensions of the floor plans are all structural dimensions in millimeter.
- The internal areas of the residential properties on the upper floors will generally be slightly larger than those on the lower floors because of the reducing thickness of structural walls on the upper floors.
- Please refer to page AL1 to AL3 of this sales brochure for legend of the terms and abbreviations shown in the floor plan above and the explanatory notes that are applicable thereto.
- 2/F, 4/F, 13/F, 14/F, 20/F, 21/F, 24/F & 34/F are omitted in Tower 9.
 - 樓面平面圖之尺規所列數字為以毫米標示之建築結構尺寸。
 - 因住宅物業的較高樓層的結構牆的厚度遞減，較高樓層的內部面積，一般比較低樓層的內部面積稍大。
 - 以上平面圖中顯示之名詞、簡稱及其適用的附註，請參閱本售樓說明第AL1至AL3頁。
 - 第9座不設2樓、4樓、13樓、14樓、20樓、21樓、24樓及34樓。



FLOOR PLANS OF RESIDENTIAL PROPERTIES IN THE DEVELOPMENT

發展項目的住宅物業的樓面平面圖

TOWER 9 32ND TO 35TH Floor Plan
第9座 32樓至35樓樓面平面圖

	FLAT 單位			
	A	B	C	D
The thickness of the floor slabs (excluding plaster) of each residential property (mm) 每個住宅物業的樓板(不包括灰泥)的厚度(毫米)	125,150, 175	125,150, 175	125,150, 175	125,150, 175
The floor-to-floor height (refers to the height between the top surface of the structural slab of a floor and the top surface of the structural slab of its immediate upper floor) of each residential property (mm) 每個住宅物業的層與層之間的高度(指該樓層之石屎地台面與上一層石屎地台面之高度距離)(毫米)	32/F - 33/F 32樓至33樓	32/F - 33/F 32樓至33樓	32/F - 33/F 32樓至33樓	32/F - 33/F 32樓至33樓
	3500	3500	3500	3500
	35/F 35樓	35/F 35樓	35/F 35樓	35/F 35樓
	3400, 3475, 3500, 3600, 3750, 3850	3200, 3275, 3400, 3450, 3475, 3500, 3600, 3850	3500	3500

- The dimensions of the floor plans are all structural dimensions in millimeter.
- The internal areas of the residential properties on the upper floors will generally be slightly larger than those on the lower floors because of the reducing thickness of structural walls on the upper floors.
- Please refer to page AL1 to AL3 of this sales brochure for legend of the terms and abbreviations shown in the floor plan above and the explanatory notes that are applicable thereto.
- 2/F, 4/F, 13/F, 14/F, 20/F, 21/F, 24/F & 34/F are omitted in Tower 9.

- 樓面平面圖之尺規所列數字為以毫米標示之建築結構尺寸。
- 因住宅物業的較高樓層的結構牆的厚度遞減，較高樓層的內部面積，一般比較低樓層的內部面積稍大。
- 以上平面圖中顯示之名詞、簡稱及其適用的附註，請參閱本售樓說明第AL1至AL3頁。
- 第9座不設2樓、4樓、13樓、14樓、20樓、21樓、24樓及34樓。



FLOOR PLANS OF RESIDENTIAL PROPERTIES IN THE DEVELOPMENT

發展項目的住宅物業的樓面平面圖

TOWER 9 36TH Floor Plan
第9座 36樓樓面平面圖

	FLAT 單位		
	A	C	D
The thickness of the floor slabs (excluding plaster) of each residential property (mm) 每個住宅物業的樓板(不包括灰泥)的厚度(毫米)	125, 150, 175	125, 150, 175	125, 150, 175
The floor-to-floor height (refers to the height between the top surface of the structural slab of a floor and the top surface of the structural slab of its immediate upper floor) of each residential property (mm) 每個住宅物業的層與層之間的高度(指該樓層之石屎地台面與上一層石屎地台面之高度距離)(毫米)	3100, 3500	3500	3500

- The dimensions of the floor plans are all structural dimensions in millimeter.
- The internal areas of the residential properties on the upper floors will generally be slightly larger than those on the lower floors because of the reducing thickness of structural walls on the upper floors.
- Please refer to page AL1 to AL3 of this sales brochure for legend of the terms and abbreviations shown in the floor plan above and the explanatory notes that are applicable thereto.
- 2/F, 4/F, 13/F, 14/F, 20/F, 21/F, 24/F & 34/F are omitted in Tower 9.
 - 樓面平面圖之尺規所列數字為以毫米標示之建築結構尺寸。
 - 因住宅物業的較高樓層的結構牆的厚度遞減，較高樓層的內部面積，一般比較低樓層的內部面積稍大。
 - 以上平面圖中顯示之名詞、簡稱及其適用的附註，請參閱本售樓說明第AL1至AL3頁。
 - 第9座不設2樓、4樓、13樓、14樓、20樓、21樓、24樓及34樓。



比例 0米/M 5米/M
SCALE

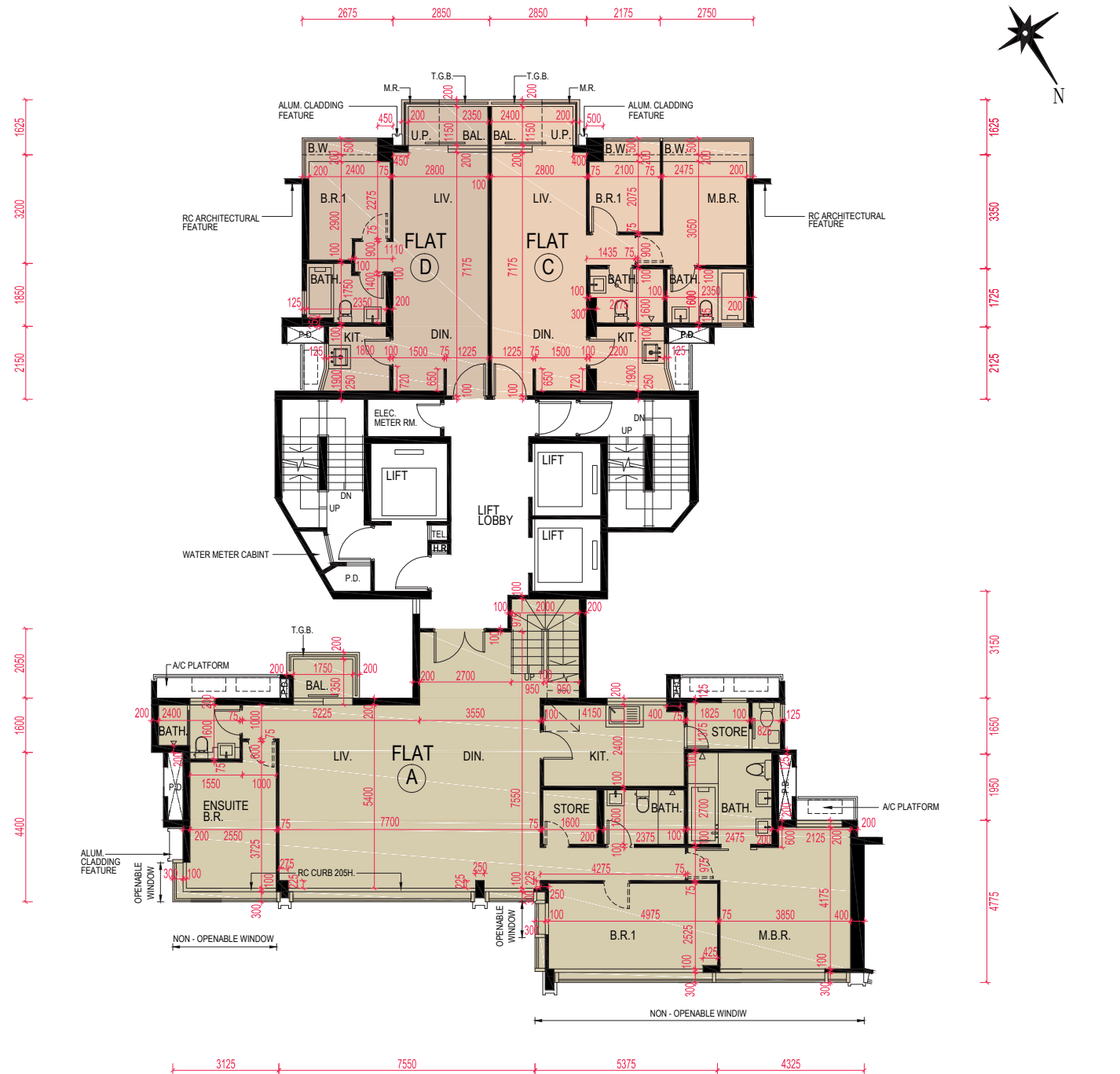
FLOOR PLANS OF RESIDENTIAL PROPERTIES IN THE DEVELOPMENT

發展項目的住宅物業的樓面平面圖

TOWER 9 37TH Floor Plan
第9座 37樓樓面平面圖

	FLAT 單位		
	A	C	D
The thickness of the floor slabs (excluding plaster) of each residential property (mm) 每個住宅物業的樓板(不包括灰泥)的厚度(毫米)	150, 175	125, 150, 175	125, 150, 175
The floor-to-floor height (refers to the height between the top surface of the structural slab of a floor and the top surface of the structural slab of its immediate upper floor) of each residential property (mm) 每個住宅物業的層與層之間的高度(指該樓層之石屎地台面與上一層石屎地台面之高度距離)(毫米)	3500, 3600, 3800, 3900	3500, 3600, 3725, 3800, 3850, 4150	3500, 3600, 3725, 3800, 3850, 4150

- The dimensions of the floor plans are all structural dimensions in millimeter.
 - The internal areas of the residential properties on the upper floors will generally be slightly larger than those on the lower floors because of the reducing thickness of structural walls on the upper floors.
 - Please refer to page AL1 to AL3 of this sales brochure for legend of the terms and abbreviations shown in the floor plan above and the explanatory notes that are applicable thereto.
 - 2/F, 4/F, 13/F, 14/F, 20/F, 21/F, 24/F & 34/F are omitted in Tower 9.
- 樓面平面圖之尺規所列數字為以毫米標示之建築結構尺寸。
 - 因住宅物業的較高樓層的結構牆的厚度遞減，較高樓層的內部面積，一般比較低樓層的內部面積稍大。
 - 以上平面圖中顯示之名詞、簡稱及其適用的附註，請參閱本售樓說明第AL1至AL3頁。
 - 第9座不設2樓、4樓、13樓、14樓、20樓、21樓、24樓及34樓。



比例 0米/M 5米/M
SCALE

FLOOR PLANS OF RESIDENTIAL PROPERTIES IN THE DEVELOPMENT

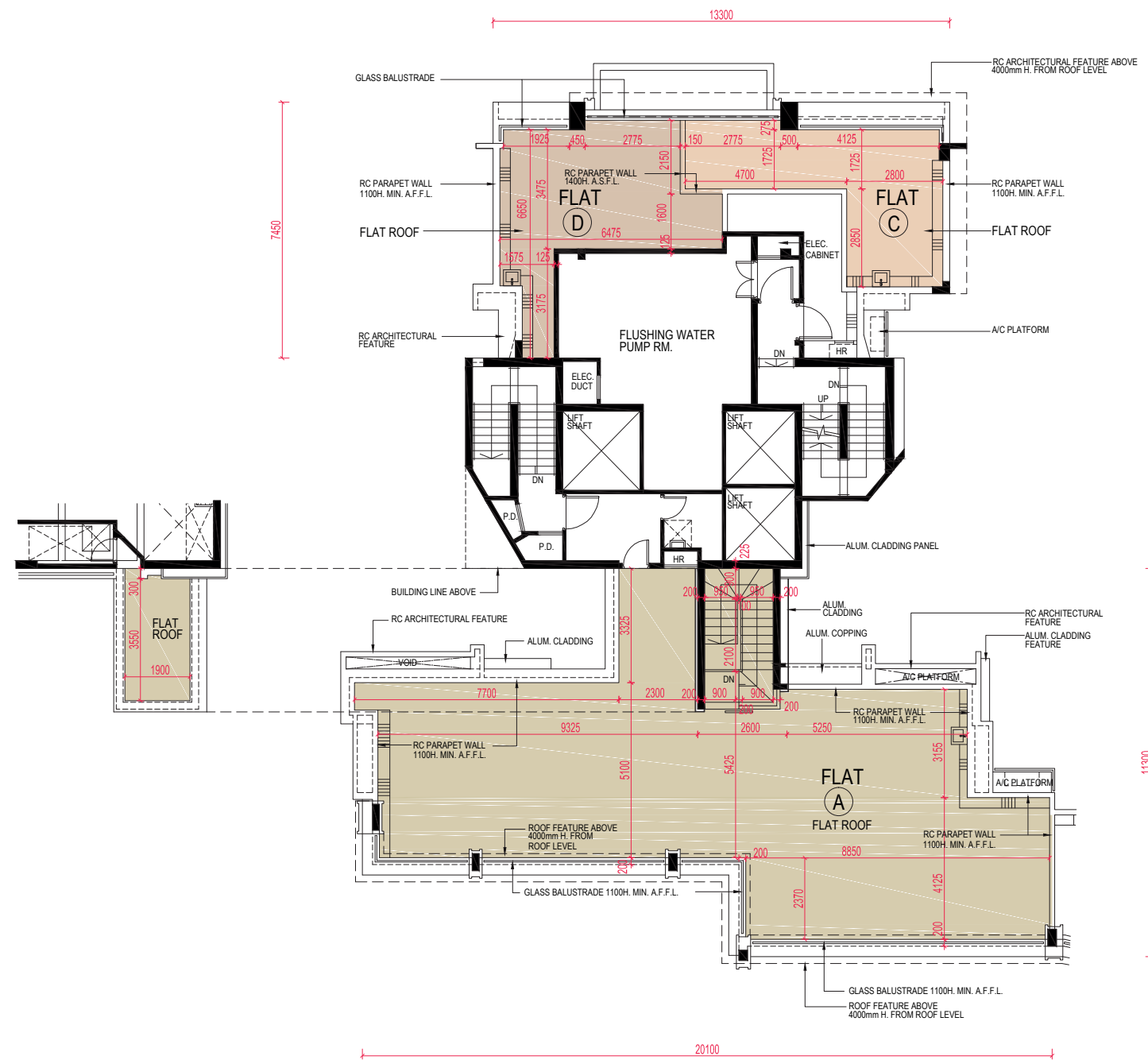
發展項目的住宅物業的樓面平面圖

TOWER 9 Roof Floor Plan
第9座 天台樓面平面圖



	FLAT 單位		
	A	C	D
The thickness of the floor slabs (excluding plaster) of each residential property (mm) 每個住宅物業的樓板(不包括灰泥)的厚度(毫米)	N/A 不適用	N/A 不適用	N/A 不適用
The floor-to-floor height (refers to the height between the top surface of the structural slab of a floor and the top surface of the structural slab of its immediate upper floor) of each residential property (mm) 每個住宅物業的層與層之間的高度(指該樓層之石屎地台面與上一層石屎地台面之高度距離)(毫米)	N/A 不適用	N/A 不適用	N/A 不適用

- The dimensions of the floor plans are all structural dimensions in millimeter.
- The internal areas of the residential properties on the upper floors will generally be slightly larger than those on the lower floors because of the reducing thickness of structural walls on the upper floors.
- Please refer to page AL1 to AL3 of this sales brochure for legend of the terms and abbreviations shown in the floor plan above and the explanatory notes that are applicable thereto.
- 2/F, 4/F, 13/F, 14/F, 20/F, 21/F, 24/F & 34/F are omitted in Tower 9.
 - 樓面平面圖之尺規所列數字為以毫米標示之建築結構尺寸。
 - 因住宅物業的較高樓層的結構牆的厚度遞減，較高樓層的內部面積，一般比較低樓層的內部面積稍大。
 - 以上平面圖中顯示之名詞、簡稱及其適用的附註，請參閱本售樓說明第AL1至AL3頁。
 - 第9座不設2樓、4樓、13樓、14樓、20樓、21樓、24樓及34樓。



比例 0米/M 5米/M
SCALE

FLOOR PLANS OF RESIDENTIAL PROPERTIES IN THE DEVELOPMENT

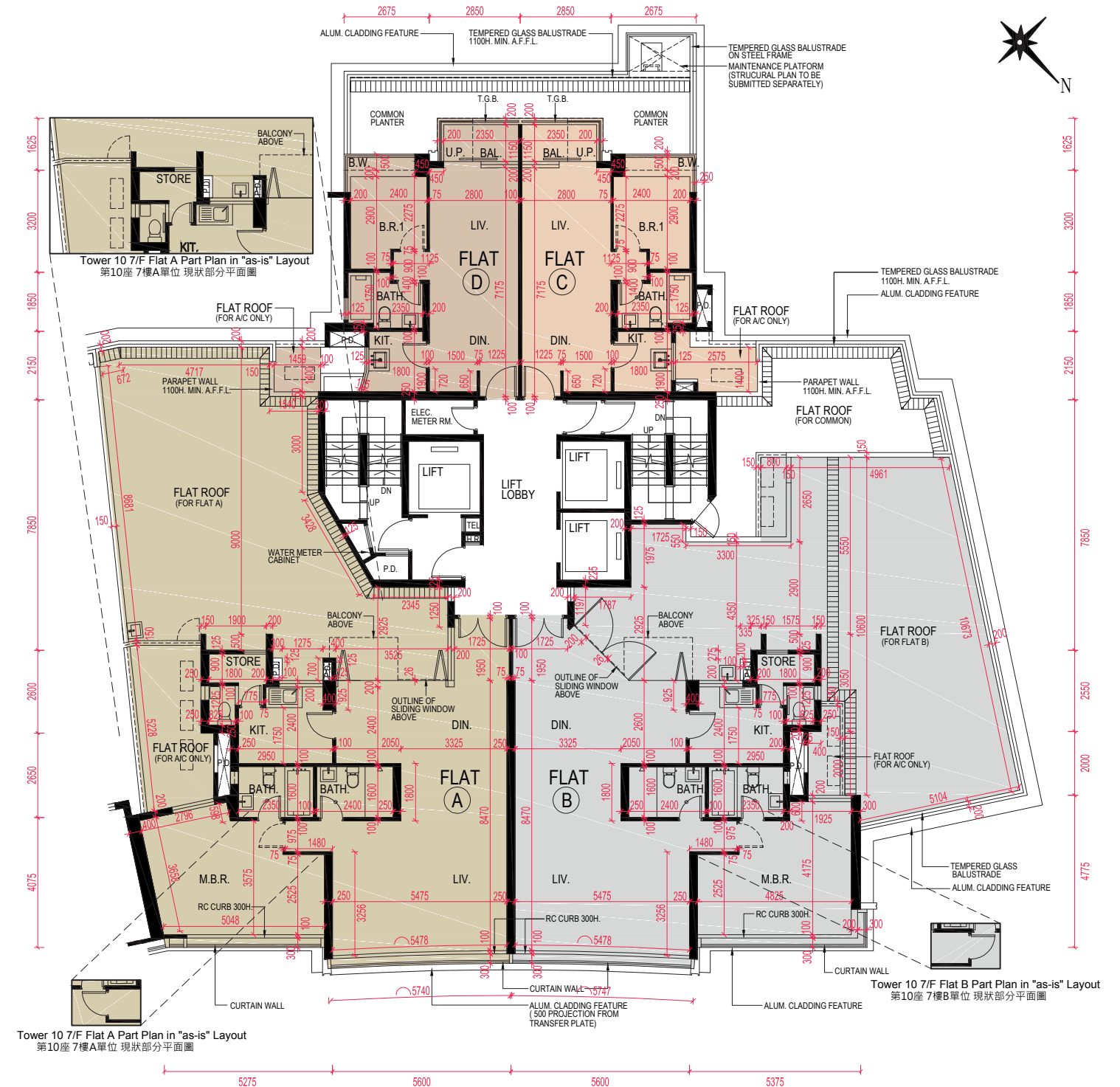
發展項目的住宅物業的樓面平面圖

TOWER 10 7TH Floor Plan
第10座 7樓樓面平面圖

	FLAT 單位			
	A	B	C	D
The thickness of the floor slabs (excluding plaster) of each residential property (mm) 每個住宅物業的樓板(不包括灰泥)的厚度(毫米)	125,150, 175	125,150, 175	125,150, 175	125,150, 175
The floor-to-floor height (refers to the height between the top surface of the structural slab of a floor and the top surface of the structural slab of its immediate upper floor) of each residential property (mm) 每個住宅物業的層與層之間的高度(指該樓層之石屎地台面與上一層石屎地台面之高度距離)(毫米)	3300	3300	3300	3300

- The dimensions of the floor plans are all structural dimensions in millimeter.
- The internal areas of the residential properties on the upper floors will generally be slightly larger than those on the lower floors because of the reducing thickness of structural walls on the upper floors.
- Please refer to page AL1 to AL3 of this sales brochure for legend of the terms and abbreviations shown in the floor plan above and the explanatory notes that are applicable thereto.
- 2/F, 4/F, 13/F, 14/F, 20/F, 21/F, 24/F & 34/F are omitted in Tower 10.

- 樓面平面圖之尺規所列數字為以毫米標示之建築結構尺寸。
- 因住宅物業的較高樓層的結構牆的厚度遞減，較高樓層的內部面積，一般比較低樓層的內部面積稍大。
- 以上平面圖中顯示之名詞、簡稱及其適用的附註，請參閱本售樓說明第AL1至AL3頁。
- 第10座均不設2樓、4樓、13樓、14樓、20樓、21樓、24樓及34樓。



比例 0米/M 5米/M
SCALE

FLOOR PLANS OF RESIDENTIAL PROPERTIES IN THE DEVELOPMENT

發展項目的住宅物業的樓面平面圖

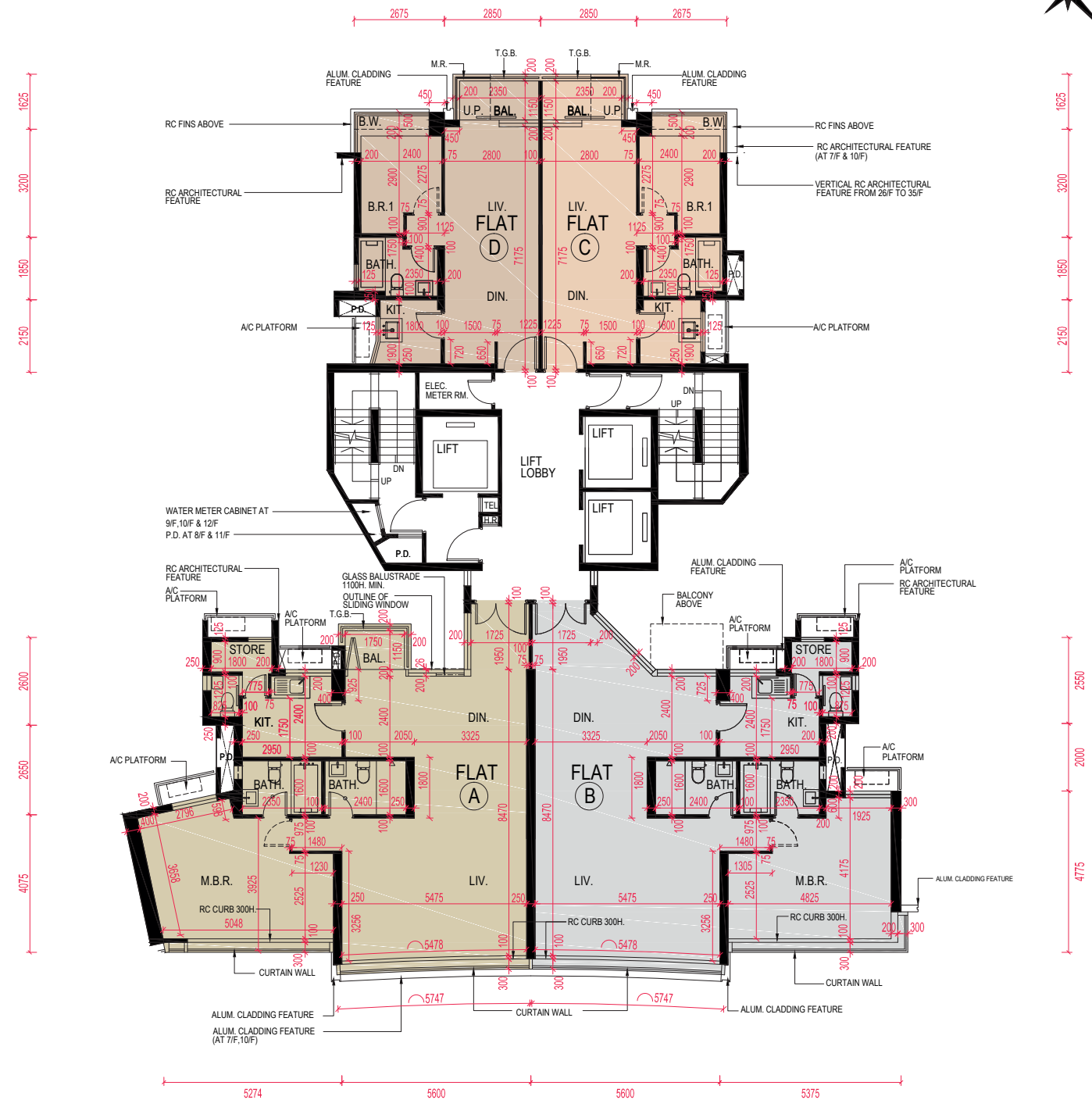
TOWER 10 8TH TO 12TH Floor Plan
第10座 8樓至12樓樓面平面圖



	FLAT 單位			
	A	B	C	D
The thickness of the floor slabs (excluding plaster) of each residential property (mm) 每個住宅物業的樓板(不包括灰泥)的厚度(毫米)	125,150, 175	125,150, 175	125,150, 175	125,150, 175
The floor-to-floor height (refers to the height between the top surface of the structural slab of a floor and the top surface of the structural slab of its immediate upper floor) of each residential property (mm) 每個住宅物業的層與層之間的高度(指該樓層之石屎地台面與上一層石屎地台面之高度距離)(毫米)	3300	3300	3300	3300

- The dimensions of the floor plans are all structural dimensions in millimeter.
- The internal areas of the residential properties on the upper floors will generally be slightly larger than those on the lower floors because of the reducing thickness of structural walls on the upper floors.
- Please refer to page AL1 to AL3 of this sales brochure for legend of the terms and abbreviations shown in the floor plan above and the explanatory notes that are applicable thereto.
- 2/F, 4/F, 13/F, 14/F, 20/F, 21/F, 24/F & 34/F are omitted in Tower 10.

- 樓面平面圖之尺規所列數字為以毫米標示之建築結構尺寸。
- 因住宅物業的較高樓層的結構牆的厚度遞減，較高樓層的內部面積，一般比較低樓層的內部面積稍大。
- 以上平面圖中顯示之名詞、簡稱及其適用的附註，請參閱本售樓說明第AL1至AL3頁。
- 第10座不設2樓、4樓、13樓、14樓、20樓、21樓、24樓及34樓。



比例 0米/M 5米/M
SCALE

FLOOR PLANS OF RESIDENTIAL PROPERTIES IN THE DEVELOPMENT

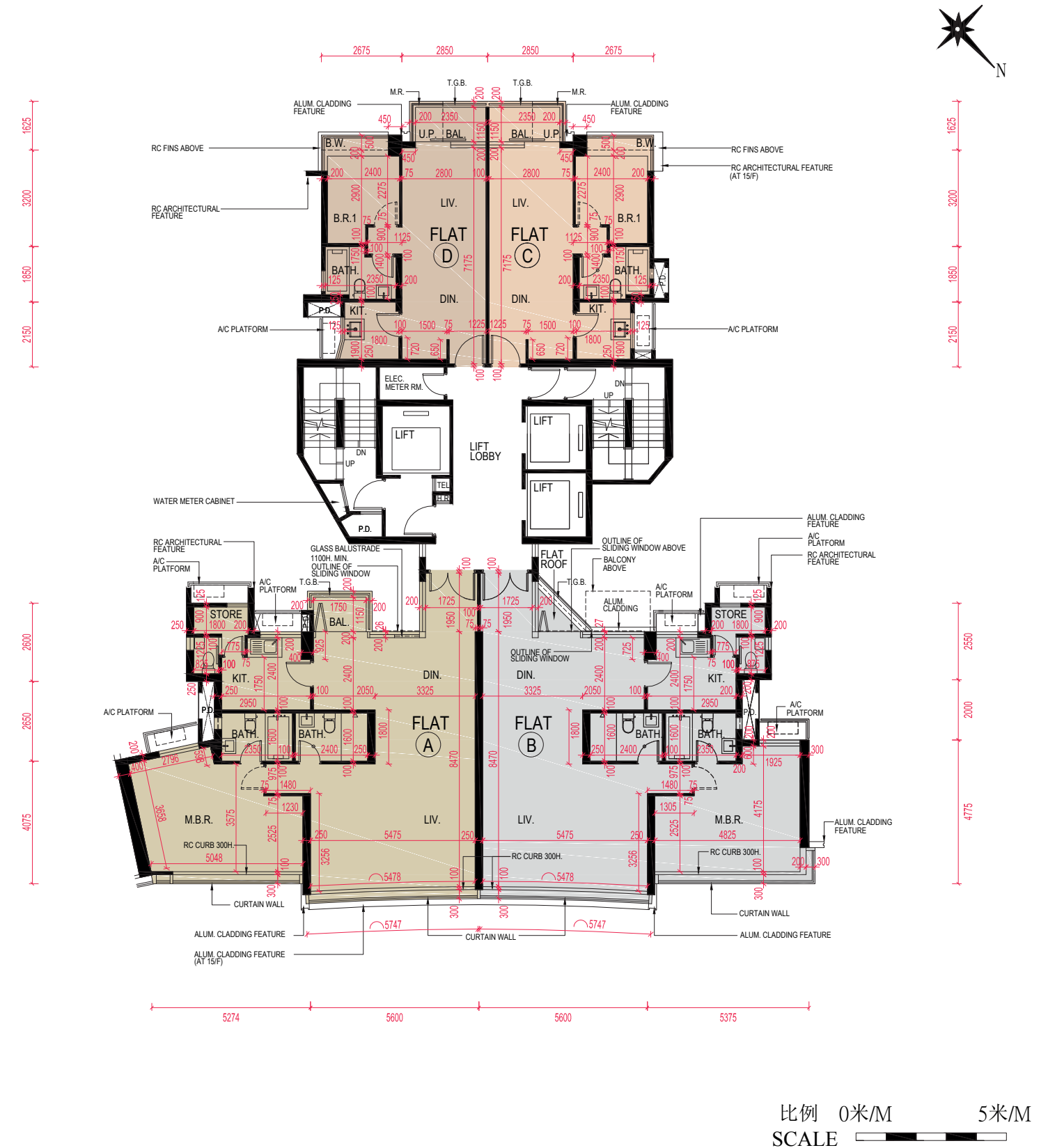
發展項目的住宅物業的樓面平面圖

TOWER 10 15TH Floor Plan
第10座 15樓樓面平面圖

	FLAT 單位			
	A	B	C	D
The thickness of the floor slabs (excluding plaster) of each residential property (mm) 每個住宅物業的樓板(不包括灰泥)的厚度(毫米)	125,150,175	125,150,175	125,150,175	125,150,175
The floor-to-floor height (refers to the height between the top surface of the structural slab of a floor and the top surface of the structural slab of its immediate upper floor) of each residential property (mm) 每個住宅物業的層與層之間的高度(指該樓層之石屎地台面與上一層石屎地台面之高度距離)(毫米)	3300	3300	3300	3300

- The dimensions of the floor plans are all structural dimensions in millimeter.
- The internal areas of the residential properties on the upper floors will generally be slightly larger than those on the lower floors because of the reducing thickness of structural walls on the upper floors.
- Please refer to page AL1 to AL3 of this sales brochure for legend of the terms and abbreviations shown in the floor plan above and the explanatory notes that are applicable thereto.
- 2/F, 4/F, 13/F, 14/F, 20/F, 21/F, 24/F & 34/F are omitted in Tower 10.

- 樓面平面圖之尺規所列數字為以毫米標示之建築結構尺寸。
- 因住宅物業的較高樓層的結構牆的厚度遞減，較高樓層的內部面積，一般比較低樓層的內部面積稍大。
- 以上平面圖中顯示之名詞、簡稱及其適用的附註，請參閱本售樓說明第AL1至AL3頁。
- 第10座不設2樓、4樓、13樓、14樓、20樓、21樓、24樓及34樓。



FLOOR PLANS OF RESIDENTIAL PROPERTIES IN THE DEVELOPMENT

發展項目的住宅物業的樓面平面圖

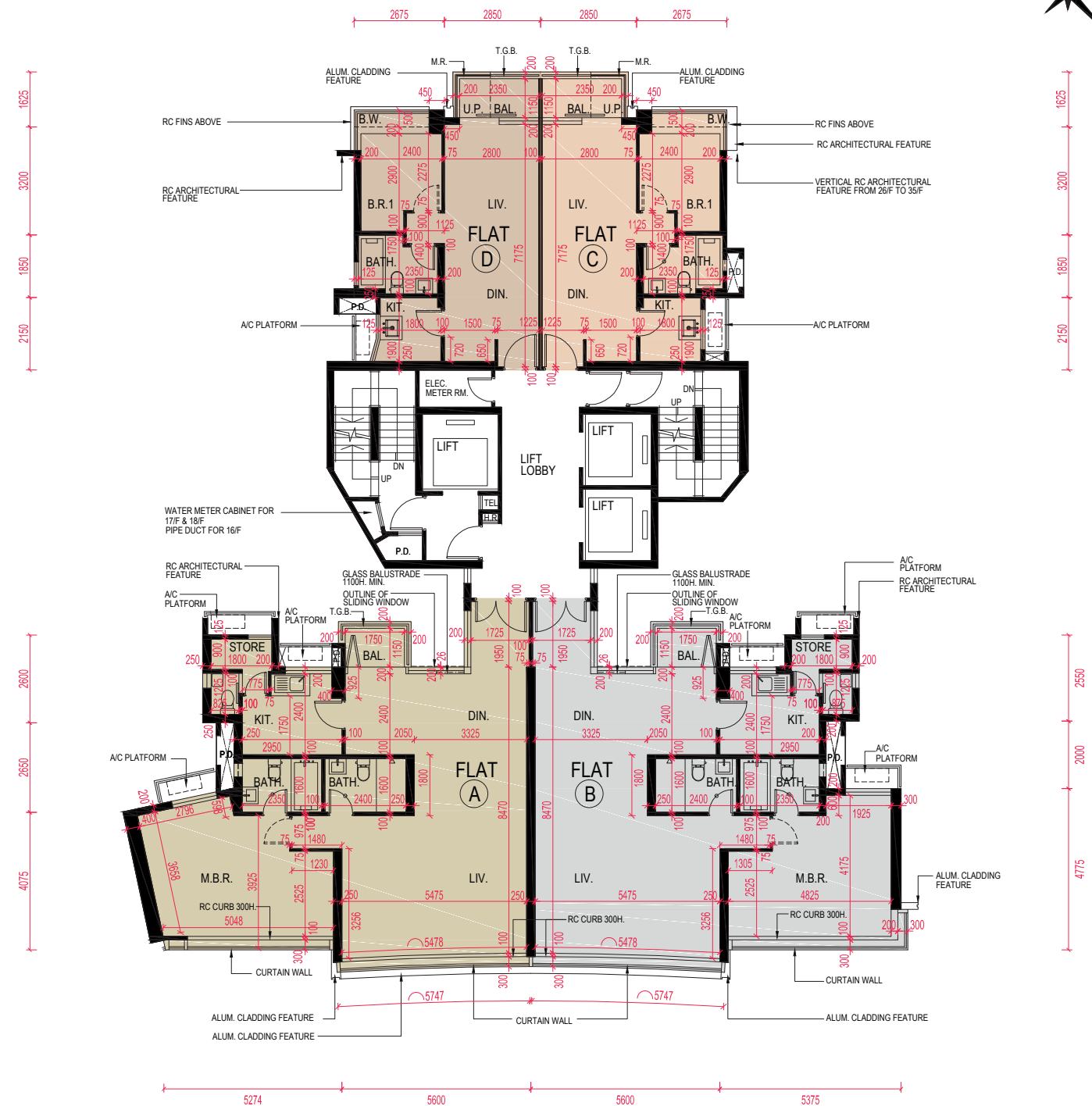
TOWER 10 16TH TO 18TH Floor Plan
第10座 16樓至18樓樓面平面圖



	FLAT 單位			
	A	B	C	D
The thickness of the floor slabs (excluding plaster) of each residential property (mm) 每個住宅物業的樓板(不包括灰泥)的厚度(毫米)	125,150, 175	125,150, 175	125,150, 175	125,150, 175
The floor-to-floor height (refers to the height between the top surface of the structural slab of a floor and the top surface of the structural slab of its immediate upper floor) of each residential property (mm) 每個住宅物業的層與層之間的高度(指該樓層之石屎地台面與上一層石屎地台面之高度距離)(毫米)	3300	3300	3300	3300

- The dimensions of the floor plans are all structural dimensions in millimeter.
- The internal areas of the residential properties on the upper floors will generally be slightly larger than those on the lower floors because of the reducing thickness of structural walls on the upper floors.
- Please refer to page AL1 to AL3 of this sales brochure for legend of the terms and abbreviations shown in the floor plan above and the explanatory notes that are applicable thereto.
- 2/F, 4/F, 13/F, 14/F, 20/F, 21/F, 24/F & 34/F are omitted in Tower 10.

- 樓面平面圖之尺規所列數字為以毫米標示之建築結構尺寸。
- 因住宅物業的較高樓層的結構牆的厚度遞減，較高樓層的內部面積，一般比較低樓層的內部面積稍大。
- 以上平面圖中顯示之名詞、簡稱及其適用的附註，請參閱本售樓說明第AL1至AL3頁。
- 第10座不設2樓、4樓、13樓、14樓、20樓、21樓、24樓及34樓。



比例 0米/M 5米/M
SCALE

FLOOR PLANS OF RESIDENTIAL PROPERTIES IN THE DEVELOPMENT

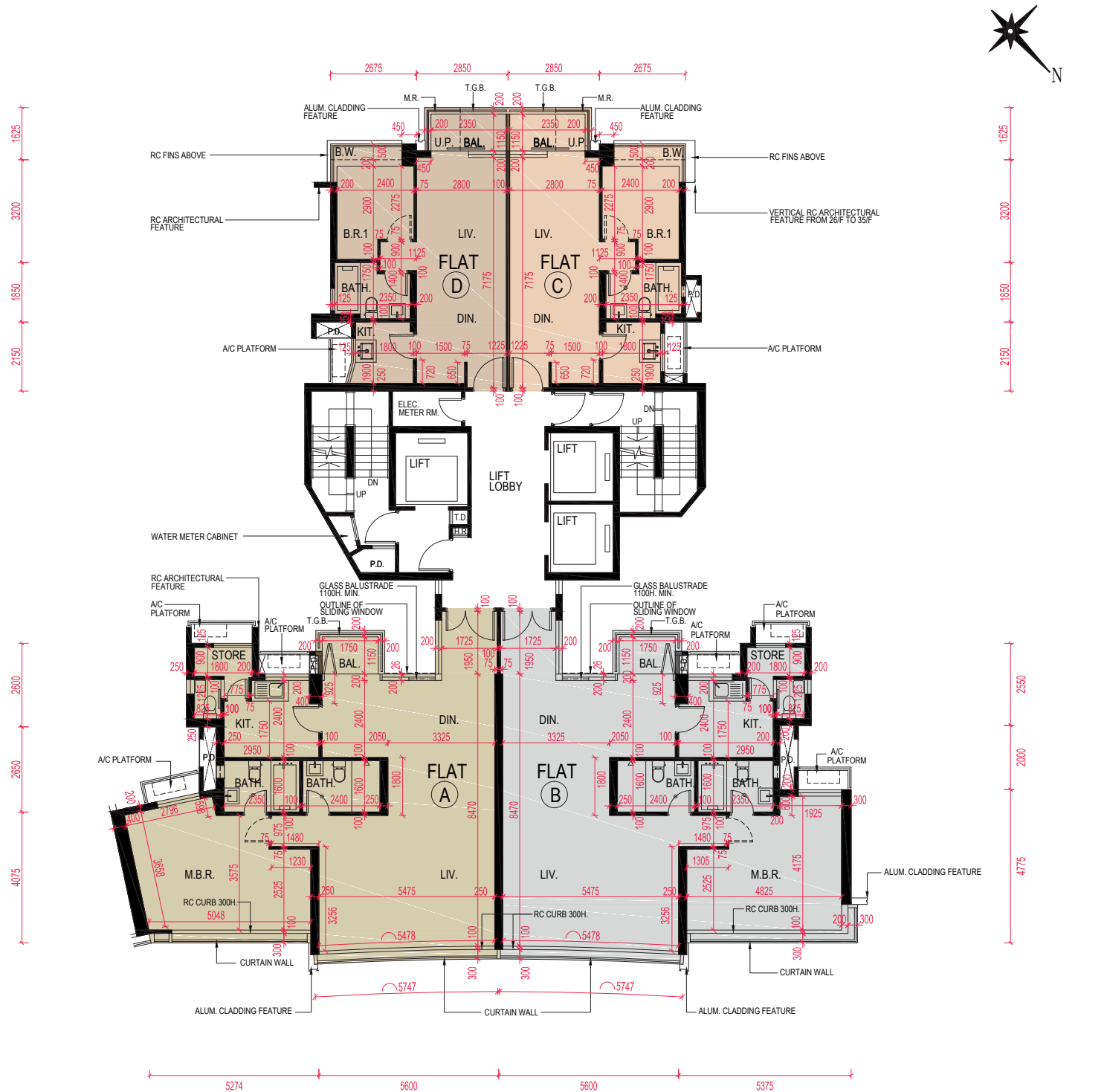
發展項目的住宅物業的樓面平面圖

TOWER 10 19TH Floor Plan
第10座 19樓樓面平面圖

	FLAT 單位			
	A	B	C	D
The thickness of the floor slabs (excluding plaster) of each residential property (mm) 每個住宅物業的樓板(不包括灰泥)的厚度(毫米)	125,150,175	125,150,175	150,175	150,175
The floor-to-floor height (refers to the height between the top surface of the structural slab of a floor and the top surface of the structural slab of its immediate upper floor) of each residential property (mm) 每個住宅物業的層與層之間的高度(指該樓層之石屎地台面與上一層石屎地台面之高度距離)(毫米)	3300,3350,3400,3650	3300,3350,3400,3650	3300,3525,3740,3840,4090	3100,3300,3350,3525,3650,3740

- The dimensions of the floor plans are all structural dimensions in millimeter.
- The internal areas of the residential properties on the upper floors will generally be slightly larger than those on the lower floors because of the reducing thickness of structural walls on the upper floors.
- Please refer to page AL1 to AL3 of this sales brochure for legend of the terms and abbreviations shown in the floor plan above and the explanatory notes that are applicable thereto.
- 2/F, 4/F, 13/F, 14/F, 20/F, 21/F, 24/F & 34/F are omitted in Tower 10.

- 樓面平面圖之尺規所列數字為以毫米標示之建築結構尺寸。
- 因住宅物業的較高樓層的結構牆的厚度遞減，較高樓層的內部面積，一般比較低樓層的內部面積稍大。
- 以上平面圖中顯示之名詞、簡稱及其適用的附註，請參閱本售樓說明第AL1至AL3頁。
- 第10座不設2樓、4樓、13樓、14樓、20樓、21樓、24樓及34樓。



比例 0米/M 5米/M
SCALE

FLOOR PLANS OF RESIDENTIAL PROPERTIES IN THE DEVELOPMENT

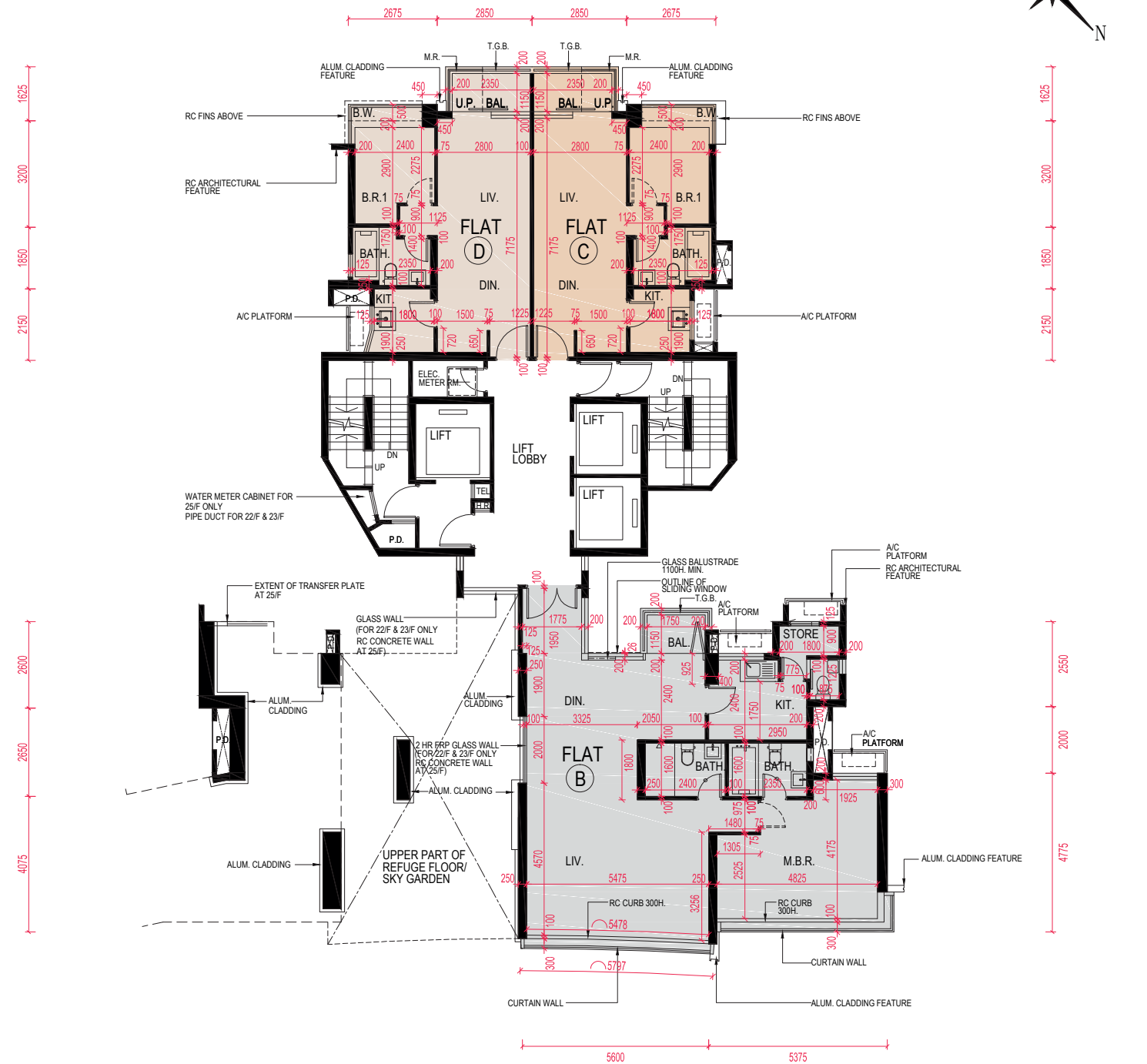
發展項目的住宅物業的樓面平面圖

TOWER 10 22ND TO 25TH Floor Plan
第10座 22樓至25樓樓面平面圖



	FLAT 單位		
	B	C	D
The thickness of the floor slabs (excluding plaster) of each residential property (mm) 每個住宅物業的樓板(不包括灰泥)的厚度(毫米)	125,150, 175	125,150, 175	125,150, 175
The floor-to-floor height (refers to the height between the top surface of the structural slab of a floor and the top surface of the structural slab of its immediate upper floor) of each residential property (mm) 每個住宅物業的層與層之間的高度(指該樓層之石屎地台面與上一層石屎地台面之高度距離)(毫米)	3300	3300	3300

- The dimensions of the floor plans are all structural dimensions in millimeter.
 - The internal areas of the residential properties on the upper floors will generally be slightly larger than those on the lower floors because of the reducing thickness of structural walls on the upper floors.
 - Please refer to page AL1 to AL3 of this sales brochure for legend of the terms and abbreviations shown in the floor plan above and the explanatory notes that are applicable thereto.
 - 2/F, 4/F, 13/F, 14/F, 20/F, 21/F, 24/F & 34/F are omitted in Tower 10.
- 樓面平面圖之尺規所列數字為以毫米標示之建築結構尺寸。
 - 因住宅物業的較高樓層的結構牆的厚度遞減，較高樓層的內部面積，一般比較低樓層的內部面積稍大。
 - 以上平面圖中顯示之名詞、簡稱及其適用的附註，請參閱本售樓說明第AL1至AL3頁。
 - 第10座不設2樓、4樓、13樓、14樓、20樓、21樓、24樓及34樓。



比例 0米/M 5米/M
SCALE

FLOOR PLANS OF RESIDENTIAL PROPERTIES IN THE DEVELOPMENT

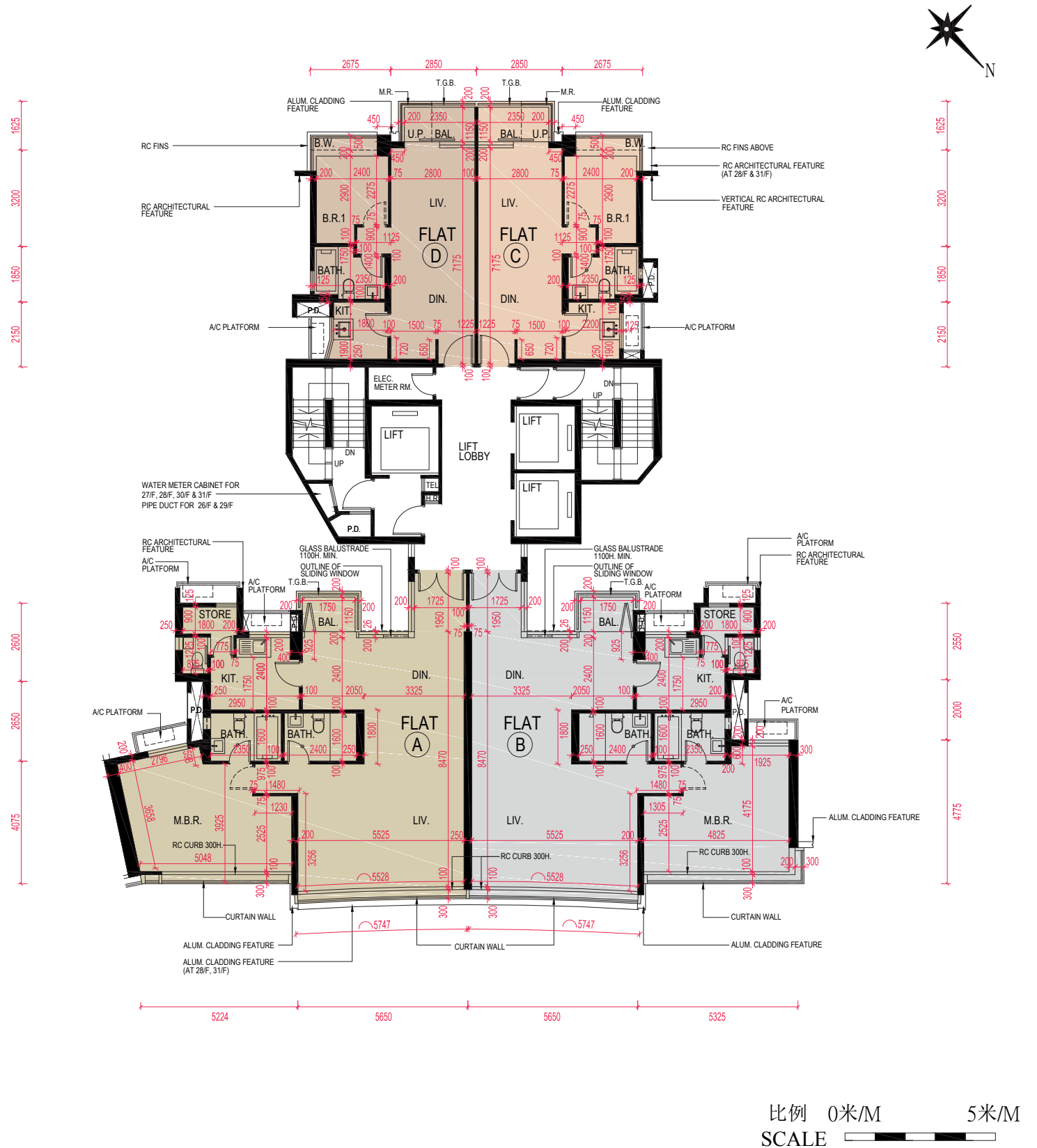
發展項目的住宅物業的樓面平面圖

TOWER 10 26TH TO 31ST Floor Plan
第10座 26樓至31樓樓面平面圖

	FLAT 單位			
	A	B	C	D
The thickness of the floor slabs (excluding plaster) of each residential property (mm) 每個住宅物業的樓板(不包括灰泥)的厚度(毫米)	125,150, 175	125,150, 175	125,150, 175	125,150, 175
The floor-to-floor height (refers to the height between the top surface of the structural slab of a floor and the top surface of the structural slab of its immediate upper floor) of each residential property (mm) 每個住宅物業的層與層之間的高度(指該樓層之石屎地台面與上一層石屎地台面之高度距離)(毫米)	26/F 26樓 3300, 3550, 3650	26/F 26樓 3300	26/F 26樓 3300	26/F 26樓 3300
	27/F 27樓 3300	27/F 27樓 3300	27/F 27樓 3300	27/F 27樓 3300
	28/F - 31/F 28樓至31樓 3500	28/F - 31/F 28樓至31樓 3500	28/F - 31/F 28樓至31樓 3500	28/F - 31/F 28樓至31樓 3500

- The dimensions of the floor plans are all structural dimensions in millimeter.
- The internal areas of the residential properties on the upper floors will generally be slightly larger than those on the lower floors because of the reducing thickness of structural walls on the upper floors.
- Please refer to page AL1 to AL3 of this sales brochure for legend of the terms and abbreviations shown in the floor plan above and the explanatory notes that are applicable thereto.
- 2/F, 4/F, 13/F, 14/F, 20/F, 21/F, 24/F & 34/F are omitted in Tower 10.

- 樓面平面圖之尺規所列數字為以毫米標示之建築結構尺寸。
- 因住宅物業的較高樓層的結構牆的厚度遞減，較高樓層的內部面積，一般比較低樓層的內部面積稍大。
- 以上平面圖中顯示之名詞、簡稱及其適用的附註，請參閱本售樓說明第AL1至AL3頁。
- 第10座不設2樓、4樓、13樓、14樓、20樓、21樓、24樓及34樓。



FLOOR PLANS OF RESIDENTIAL PROPERTIES IN THE DEVELOPMENT

發展項目的住宅物業的樓面平面圖

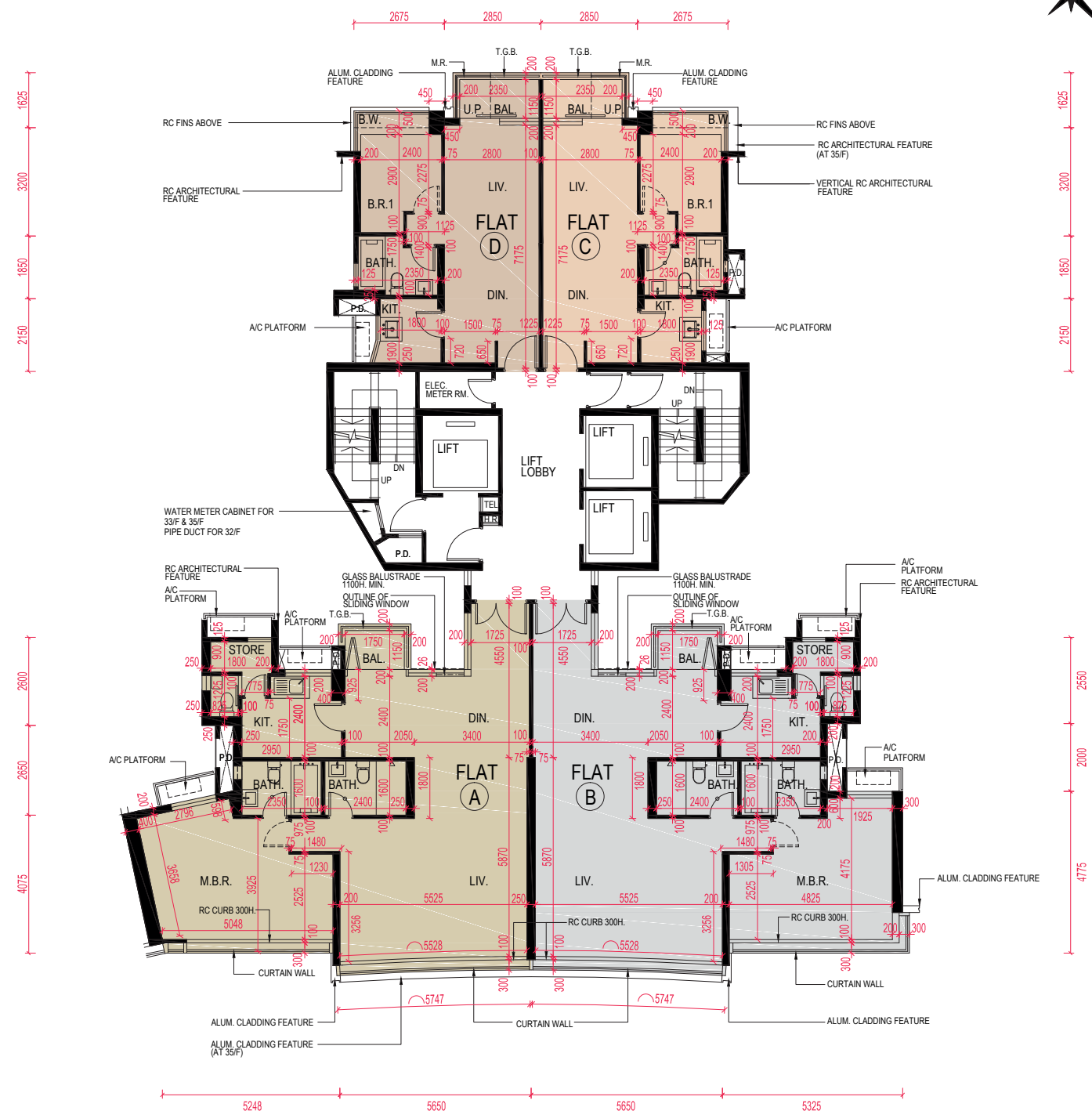
TOWER 10 32ND TO 35TH Floor Plan
第10座 32樓至35樓樓面平面圖



	FLAT 單位			
	A	B	C	D
The thickness of the floor slabs (excluding plaster) of each residential property (mm) 每個住宅物業的樓板(不包括灰泥)的厚度(毫米)	125,150, 175	125,150, 175	125,150, 175	125,150, 175
The floor-to-floor height (refers to the height between the top surface of the structural slab of a floor and the top surface of the structural slab of its immediate upper floor) of each residential property (mm) 每個住宅物業的層與層之間的高度(指該樓層之石屎地台面與上一層石屎地台面之高度距離)(毫米)	32/F -33/F 32樓至33樓 3500	32/F -33/F 32樓至33樓 3500	32/F -33/F 32樓至33樓 3500	32/F -33/F 32樓至33樓 3500
	35/F 35樓 3100, 3200, 3275, 3400, 3450, 3475, 3500, 3600, 3650, 3850	35/F 35樓 3400, 3475, 3500, 3600, 3750, 3850	35/F 35樓 3500	35/F 35樓 3500

- The dimensions of the floor plans are all structural dimensions in millimeter.
- The internal areas of the residential properties on the upper floors will generally be slightly larger than those on the lower floors because of the reducing thickness of structural walls on the upper floors.
- Please refer to page AL1 to AL3 of this sales brochure for legend of the terms and abbreviations shown in the floor plan above and the explanatory notes that are applicable thereto.
- 2/F, 4/F, 13/F, 14/F, 20/F, 21/F, 24/F & 34/F are omitted in Tower 10.

- 樓面平面圖之尺規所列數字為以毫米標示之建築結構尺寸。
- 因住宅物業的較高樓層的結構牆的厚度遞減，較高樓層的內部面積，一般比較低樓層的內部面積稍大。
- 以上平面圖中顯示之名詞、簡稱及其適用的附註，請參閱本售樓說明第AL1至AL3頁。
- 第10座不設2樓、4樓、13樓、14樓、20樓、21樓、24樓及34樓。



比例 0米/M 5米/M
SCALE

FLOOR PLANS OF RESIDENTIAL PROPERTIES IN THE DEVELOPMENT

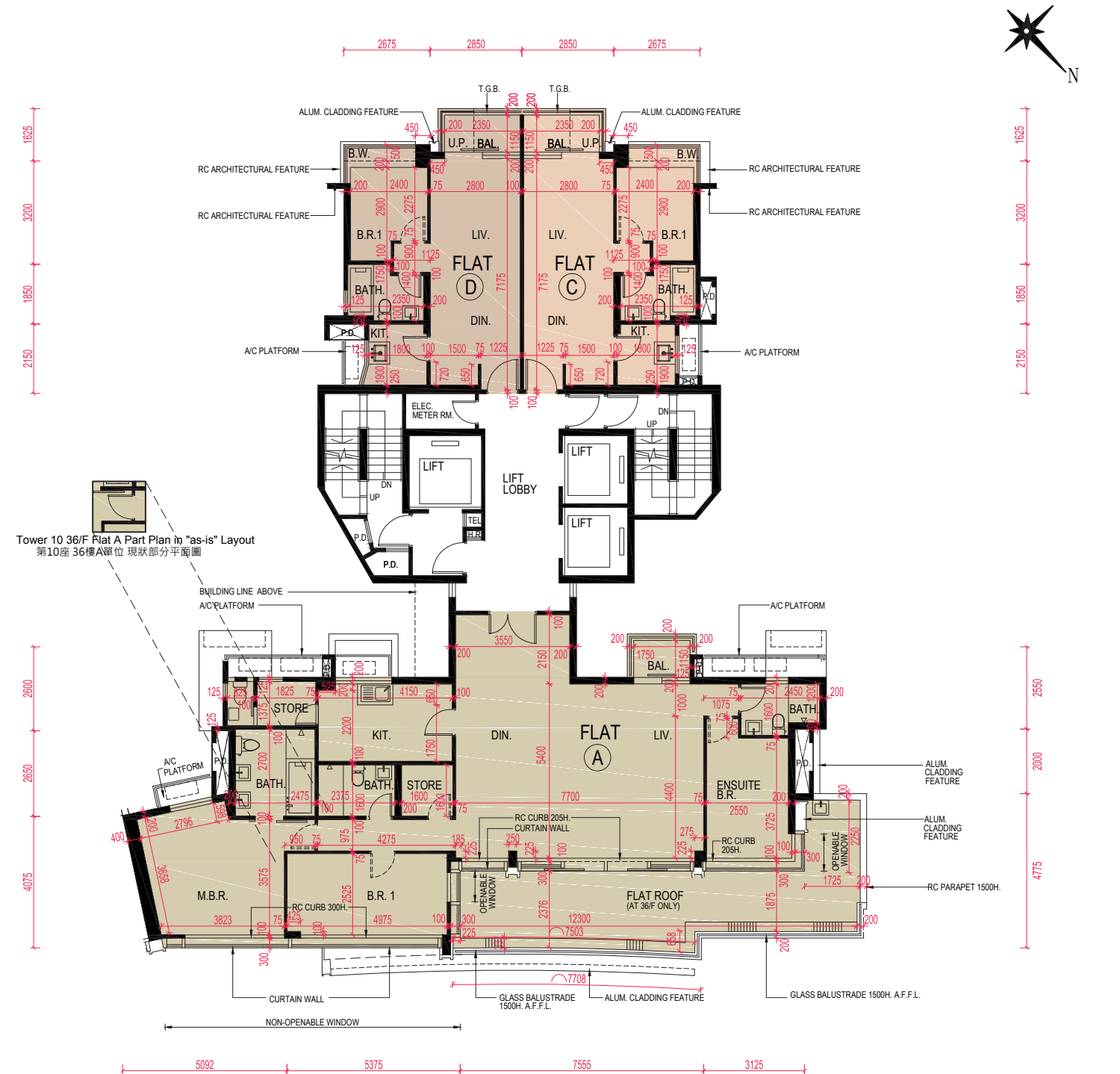
發展項目的住宅物業的樓面平面圖

TOWER 10 36TH Floor Plan
第10座 36樓樓面平面圖

	FLAT 單位		
	A	C	D
The thickness of the floor slabs (excluding plaster) of each residential property (mm) 每個住宅物業的樓板(不包括灰泥)的厚度(毫米)	125,150,175	125,150,175	125,150,175
The floor-to-floor height (refers to the height between the top surface of the structural slab of a floor and the top surface of the structural slab of its immediate upper floor) of each residential property (mm) 每個住宅物業的層與層之間的高度(指該樓層之石屎地台面與上一層石屎地台面之高度距離)(毫米)	3100,3500	3500	3500

- The dimensions of the floor plans are all structural dimensions in millimeter.
- The internal areas of the residential properties on the upper floors will generally be slightly larger than those on the lower floors because of the reducing thickness of structural walls on the upper floors.
- Please refer to page AL1 to AL3 of this sales brochure for legend of the terms and abbreviations shown in the floor plan above and the explanatory notes that are applicable thereto.
- 2/F, 4/F, 13/F, 14/F, 20/F, 21/F, 24/F & 34/F are omitted in Tower 10.

- 樓面平面圖之尺規所列數字為以毫米標示之建築結構尺寸。
- 因住宅物業的較高樓層的結構牆的厚度遞減，較高樓層的內部面積，一般比較低樓層的內部面積稍大。
- 以上平面圖中顯示之名詞、簡稱及其適用的附註，請參閱本售樓說明第AL1至AL3頁。
- 第10座均不設2樓、4樓、13樓、14樓、20樓、21樓、24樓及34樓。



比例 0米/M 5米/M
SCALE

FLOOR PLANS OF RESIDENTIAL PROPERTIES IN THE DEVELOPMENT

發展項目的住宅物業的樓面平面圖

TOWER 10 37TH Floor Plan
第10座 37樓樓面平面圖



	FLAT 單位		
	A	C	D
The thickness of the floor slabs (excluding plaster) of each residential property (mm) 每個住宅物業的樓板(不包括灰泥)的厚度(毫米)	150, 175	125, 150, 175	125, 150, 175
The floor-to-floor height (refers to the height between the top surface of the structural slab of a floor and the top surface of the structural slab of its immediate upper floor) of each residential property (mm) 每個住宅物業的層與層之間的高度(指該樓層之石屎地台面與上一層石屎地台面之高度距離)(毫米)	3500, 3600, 3800, 3900	3500, 3600, 3725, 3800, 4150	3500, 3600, 3725, 3800, 4150

- The dimensions of the floor plans are all structural dimensions in millimeter.
- The internal areas of the residential properties on the upper floors will generally be slightly larger than those on the lower floors because of the reducing thickness of structural walls on the upper floors.
- Please refer to page AL1 to AL3 of this sales brochure for legend of the terms and abbreviations shown in the floor plan above and the explanatory notes that are applicable thereto.
- 2/F, 4/F, 13/F, 14/F, 20/F, 21/F, 24/F & 34/F are omitted in Tower 10.

- 樓面平面圖之尺規所列數字為以毫米標示之建築結構尺寸。
- 因住宅物業的較高樓層的結構牆的厚度遞減，較高樓層的內部面積，一般比較低樓層的內部面積稍大。
- 以上平面圖中顯示之名詞、簡稱及其適用的附註，請參閱本售樓說明第AL1至AL3頁。
- 第10座均不設2樓、4樓、13樓、14樓、20樓、21樓、24樓及34樓。



比例 0米/M 5米/M
SCALE

FLOOR PLANS OF RESIDENTIAL PROPERTIES IN THE DEVELOPMENT

發展項目的住宅物業的樓面平面圖

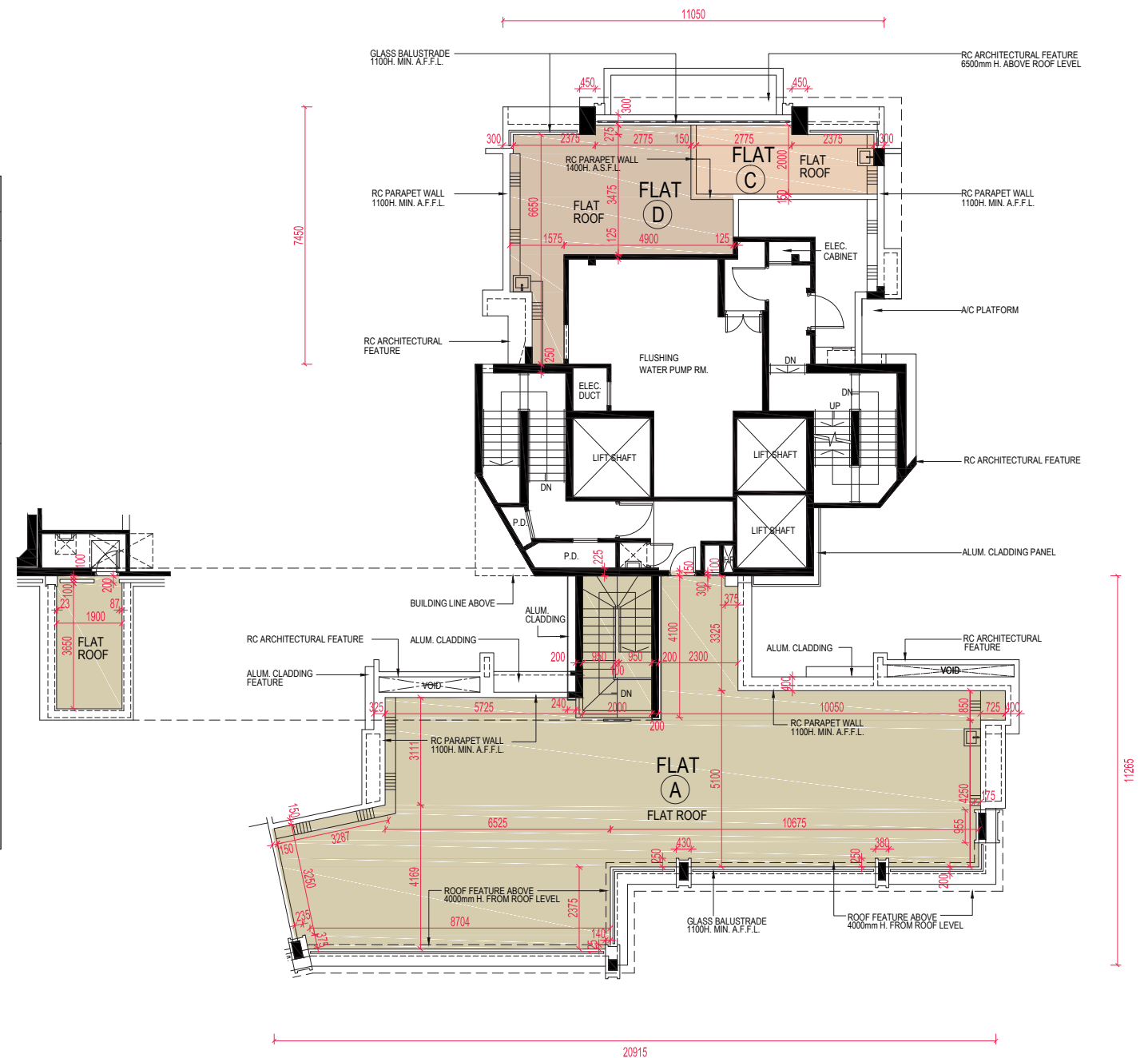
TOWER 10 Roof Floor Plan
第10座 天台樓面平面圖



	FLAT 單位		
	A	C	D
The thickness of the floor slabs (excluding plaster) of each residential property (mm) 每個住宅物業的樓板(不包括灰泥)的厚度(毫米)	N/A 不適用	N/A 不適用	N/A 不適用
The floor-to-floor height (refers to the height between the top surface of the structural slab of a floor and the top surface of the structural slab of its immediate upper floor) of each residential property (mm) 每個住宅物業的層與層之間的高度(指該樓層之石屎地台面與上一層石屎地台面之高度距離)(毫米)	N/A 不適用	N/A 不適用	N/A 不適用

1. The dimensions of the floor plans are all structural dimensions in millimeter.
2. The internal areas of the residential properties on the upper floors will generally be slightly larger than those on the lower floors because of the reducing thickness of structural walls on the upper floors.
3. Please refer to page AL1 to AL3 of this sales brochure for legend of the terms and abbreviations shown in the floor plan above and the explanatory notes that are applicable thereto.
4. 2/F, 4/F, 13/F, 14/F, 20/F, 21/F, 24/F & 34/F are omitted in Tower 10.

1. 樓面平面圖之尺規所列數字為以毫米標示之建築結構尺寸。
2. 因住宅物業的較高樓層的結構牆的厚度遞減，較高樓層的內部面積，一般比較低樓層的內部面積稍大。
3. 以上平面圖中顯示之名詞、簡稱及其適用的附註，請參閱本售樓說明第AL1至AL3頁。
4. 第10座不設2樓、4樓、13樓、14樓、20樓、21樓、24樓及34樓。



比例 0米/M 5米/M
SCALE