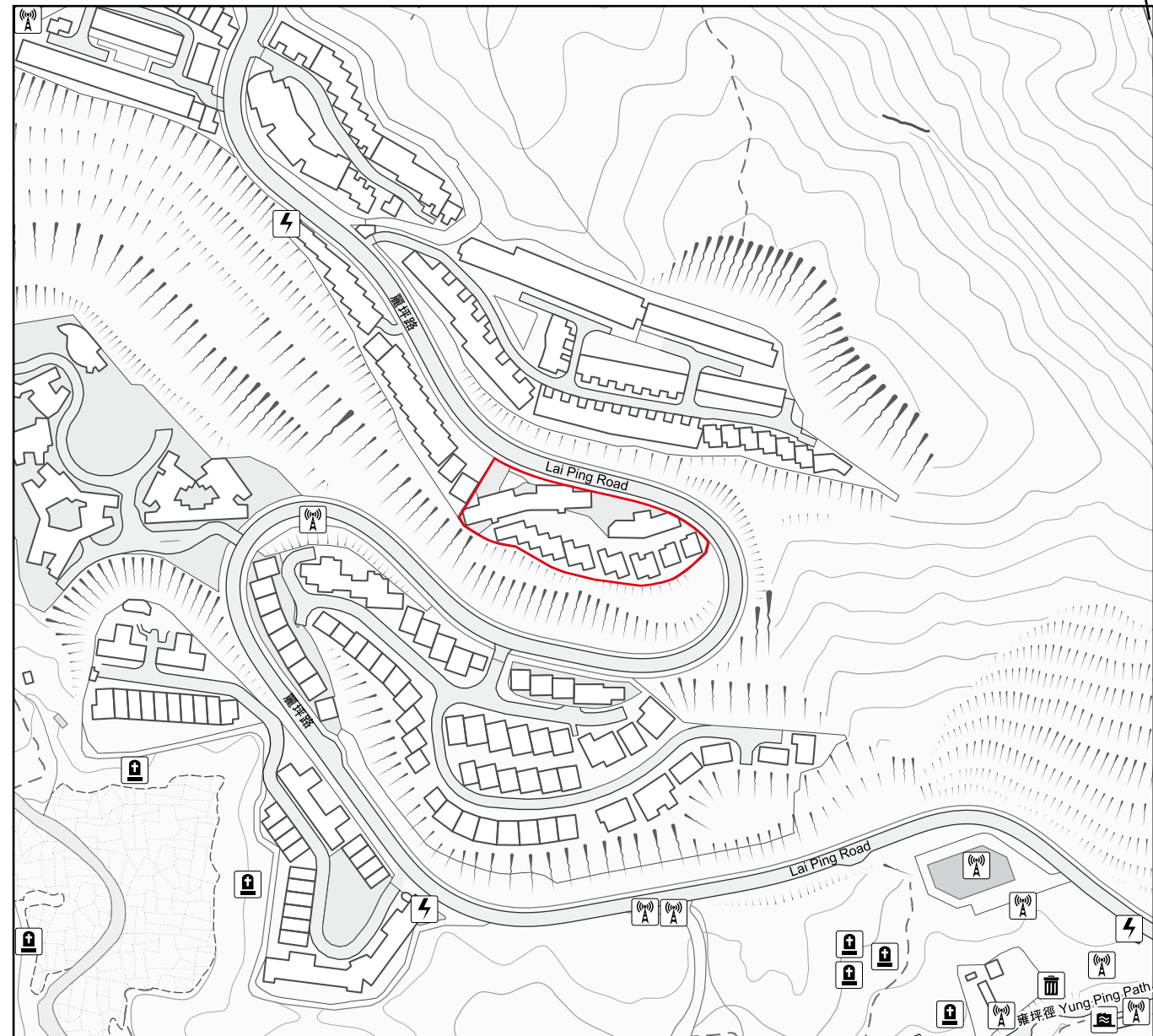


LOCATION PLAN OF THE DEVELOPMENT

發展項目的所在位置圖

大埔公路 - 馬料水段
Tai Po Road - Ma Liu Shui



Location of the Development
發展項目的位置

Scale
比例尺
0M/米 250M/米








The Location Plan is made with reference to the Survey Sheet (Series HP5C) Sheet No. 7-NE-C dated 21 November 2019 from Survey and Mapping Office of the Lands Department with adjustment where necessary.

此位置圖是參考於2019年11月21日出版地政總署測繪處之測繪圖(組別編號HP5C)，圖幅編號7-NE-C編製，經修正處理。

Legend

圖例

-  Power plant (including electricity sub-stations)
發電廠(包括電力分站)
-  Refuse collection point
垃圾收集站
-  Cemetery
墳場
-  Public utility installation
公用事業設施裝置
-  Sewage treatment works and facilities
污水處理廠及設施

The map reproduced with permission of the Director of Lands © The Government of Hong Kong SAR. Licence No. 47/2019.
地圖版權屬香港特別行政區政府，經地政總署准許複印，版權特許編號47/2019。

Notes:

1. The Vendor advises prospective purchasers to conduct an on-site visit for a better understanding of the Development site, its surrounding environment and the public facilities nearby.
2. The location plan may show more than the area required under the Residential Properties (First-hand Sales) Ordinance due to the technical reason that the boundary of the Development is irregular.
3. The surrounding areas and environment are subject to change or modification.

備註:

1. 賣方建議準買家到有關發展地盤作實地考察，以對該發展項目地盤、其周邊地區環境及附近的公共設施有較佳了解。
2. 由於發展項目的邊界不規則的技術原因，此位置圖所顯示的範圍可能超過《一手住宅物業銷售條例》所規定的範圍。
3. 周邊地區及環境可能會作出修改而有所改變。