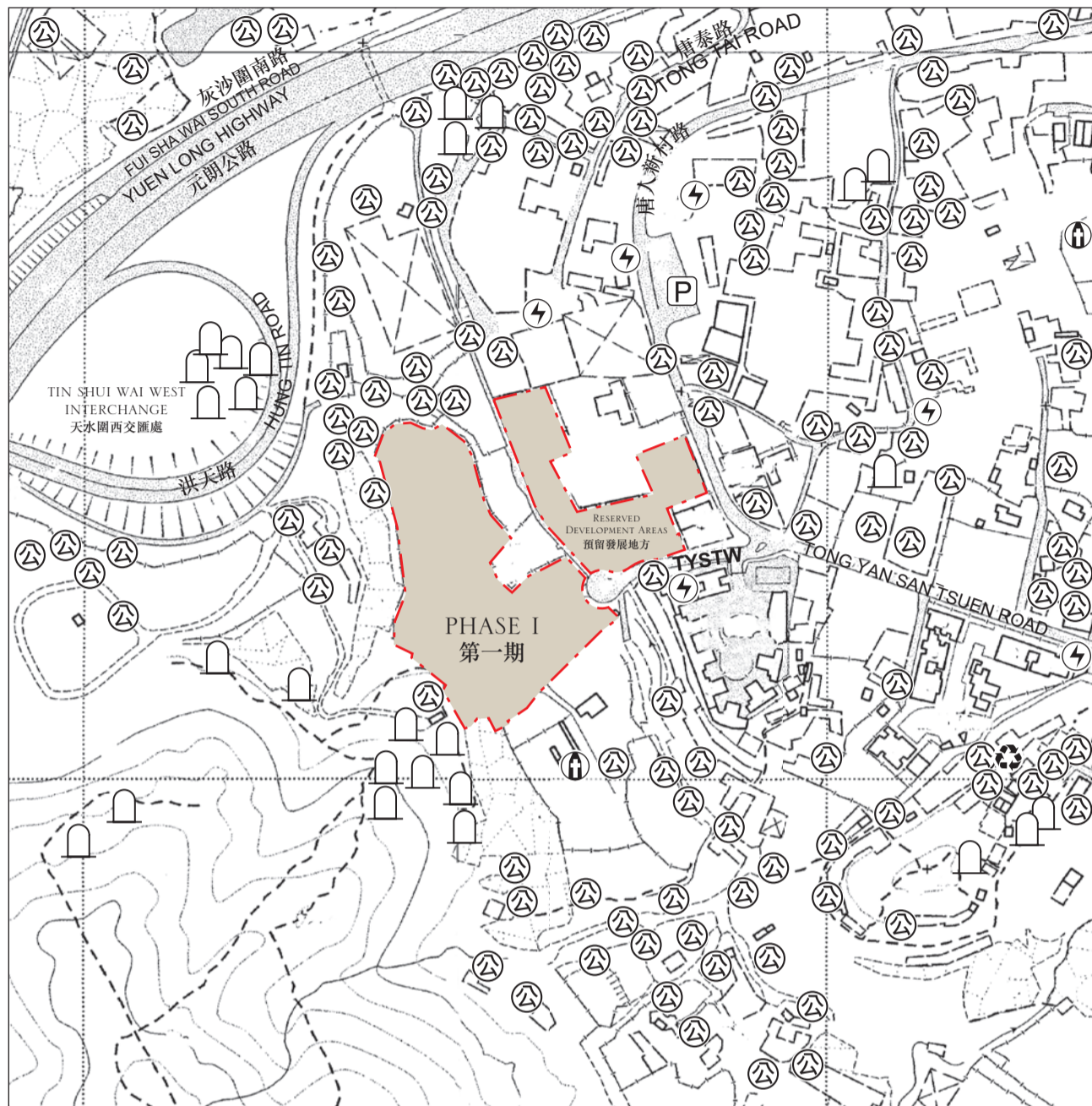



# Location plan of the development

## 發展項目的所在位置圖



Scale: 0 200 400 600 Metres (米)  
 比例： 0 200 400 600 公尺 (米)







 Location of the Development  
 發展項目的位置



The Location Plan is prepared based on a reproduction of Survey Sheet Nos. 6-NW-A dated 19 December 2019, 6-NW-B dated 27 September 2019, 6-NW-C dated 14 June 2019 & 6-NW-D dated 12 December 2019 with adjustments where necessary.

所在位置圖依據日期為2019年12月19日之測繪圖(編號6-NW-A), 2019年9月27日之測繪圖(編號6-NW-B), 2019年6月14日之測繪圖(編號6-NW-C)及2019年12月12日之測繪圖(編號6-NW-D)複印後擬備, 有需要處經修正處理。

### Legend 圖例

-  Power plant (including electricity sub-stations)  
發電廠 (包括電力分站)
-  Cemetery  
墳場
-  Public carpark (including lorry park)  
公眾停車場 (包括貨車停泊處)
-  Public utility installation  
公用事業設施裝置
-  Religious institution (including church, temple and Tsz Tong)  
宗教場所 (包括教堂、廟宇及祠堂)
-  Refuse collection point  
垃圾收集站

Street name not shown in full in the location plan  
 於所在位置圖未能顯示全名之街道

**TYSTW** Tong Yan San Tsuen West Road  
 唐人新村西路

### Remarks :

1. Due to technical reasons as a result of the irregular boundary of the Development, the Location Plan has shown more than the area required under the Residential Properties (First-hand Sales) Ordinance.
2. The map reproduced with permission of the Director of Lands. © The Government of the Hong Kong SAR. Licence No. 5/2017.
3. The vendor advises prospective purchasers to conduct an on-site visit for a better understanding of the development site, its surrounding environment and the public facilities nearby.

### 備註：

1. 因發展項目的不規則界線引致的技術原因, 所在位置圖所顯示的範圍多於《一手住宅物業銷售條例》所要求。
2. 地圖版權屬香港特區政府, 經地政總署准許複印, 版權特許編號5/2017。
3. 賣方建議準買方到該發展地盤作實地考察, 以對該發展地盤、其周邊地區環境及附近的公共設施有較佳了解。